U.S. DEPARTMENT OF COMMERCE
National Technical Information Service

PB-257 628

National Water Quality Inventory. 1974 Report to the Congress. Volume II

Environmental Protection Agency, Washington, D C

1974

BIBLIOGRAPHIC DATA SHEET	1. Report No. EPA/440/9-74/001	2.	3. Recipient's Accession No. PB-257 628
4. Title and Subtitle National Water Quality Inventory. 1974 Report to the Congress. Volume II			5. Report Date 1974 6.
7. Author(s)			8. Performing Organization Rept. No.
9. Performing Organization Name and Address Environmental Protection Agency Washington, D.C. Office of Water Planning and Standards			10. Project/Task/Work Unit No. 11. Contract/Grant No.
12. Sponsoring Organization Name and Address			13. Type of Report & Period Covered 14.

15. Supplementary Notes
See also PB-257 627.

16. Abstracts
Appendixes:
Bibliography; STORET Stations; Major Municipal Sources; Summary of Industrial Sources; Major Industrial Sources; Major Federal Sources; Segment Gazetteer; Reference Level Rankings. Portions of this document are not fully legible.

17. Key Words and Document Analysis. 17a. Descriptors
*Water quality,
*Water pollutions,

Inventories,
Waterways(watercourses),
Rivers,
Sources,
Reviews,
Bibliographies,
Objectives,
Sampling,
Monitoring,
Tables(data),
Municipalities,
Industrial wastes,
National government,
State government,
Assessments,
Stream flow,
Military facilities.

17b. Identifiers/Open-Ended Terms

17c. COSATI Field Group 13 B 8 H

18. Availability Statement National Technical Information Service Springfield, Virginia 22161	19. Security Class (This Report) UNCLASSIFIED	21. No. of Pages 372p
	20. Security Class (This Page UNCLASSIFIED	22. Price 10.50/2.25

266129

PB 257 628

EPA-440/9-74-001

VOLUME II

NATIONAL WATER QUALITY INVENTORY

1974 REPORT TO THE CONGRESS

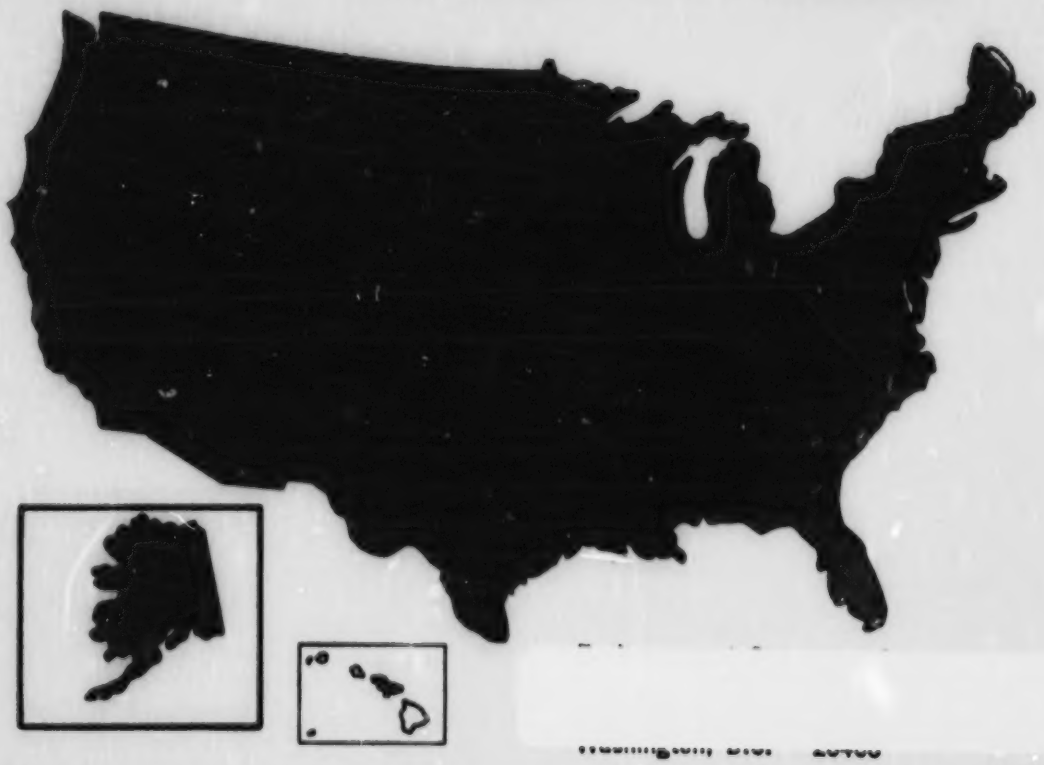

OFFICE OF WATER PLANNING AND STANDARDS

Washington, D.C. 20460

REPRODUCED BY
NATIONAL TECHNICAL
INFORMATION SERVICE
U. S. DEPARTMENT OF COMMERCE
SPRINGFIELD, VA. 22161

CONTENTS

Volume I — Page

Introduction and Summary 1

PART I – WATER QUALITY STATUS
Chapter I Study Method 9
Chapter II Quality of 22 Waterways 21
Chapter III Mississippi River 69
Chapter IV Missouri River 83
Chapter V Ohio River 103
Chapter VI Tennessee River 129
Chapter VII Detroit Areas 143
Chapter VIII Columbia River 169
Chapter IX Snake River 201
Chapter X Willamette River 235

PART II – POINT SOURCE INVENTORY
Chapter XI Summary of Point Sources 265

PART III – WATER QUALITY GOALS
Chapter XII 1977-83 Goals 275
Chapter XIII State Problem Assessments 279

VOLUME II

APPENDIXES
A. Bibliography . . . . . A-1 to A-4
B. STORET Stations . . . . . B-1 to B-36
C. Major Municipal Sources . . . . . C-1 to C-69
D. Summary of Industrial Sources . . . . . D-1 to D-55
E. Major Industrial Sources . . . . . E-1 to E-76
F. Major Federal Sources . . . . . F-1 to F-20
G. Segment Gazetteer . . . . . G-1 to G-97
H. Reference Level Rankings . . . . . H-1 to H-5

ATTENTION

AS NOTED IN THE NTIS ANNOUNCEMENT,
PORTIONS OF THIS REPORT ARE NOT LEGIBLE.
HOWEVER, IT IS THE BEST REPRODUCTION
AVAILABLE FROM THE COPY SENT TO NTIS.

APPENDIX A

BIBLIOGRAPHY

The following documentation was used to provide data and information associated with stream flows, population, river mileage, types of waste and water treatment, and data from special studies which were not available in the STORET computer system.

1. Number of Inhabitants - United States Summary, U.S. Deparment of Commerce, Bureau of the Census.

2. 1972 Commercial Atlas and Marketing Guide, 103rd Edition, Rand McNally & Co.

3. The National Atlas of the United States of America, U.S. Department of the Interior, Geological Survey, Washington, D.C., 1970.

4. Catalog of Information on Water Data - Index to Water Quality Section, U.S. Department of the Interior, Geological Survey, Office of Water Data Coordination, 1970 Edition.

5. Catalog of Information on Water Data - Index to Surface Water Section, U.S. Department of the Interior, Geological Survey, Office of Water Data Coordination, 1970 Edition.

6. 1968 Inventory of Municipal Water Facilities, U.S. Department of Health, Education, and Welfare, Public Health Service.

7. Municipal Water Facilities for Communities of 25,000 Population and Over, United States and Possessions, as of January 1, 1964, U.S. Department of Health, Education, and Welfare, Public Health Service.

8. Fish Kills Caused by Pollution, Twelfth Annual Report, TS-00-72-10, Environmental Protection Agency, Office of Air and Water Programs, Monitoring and Data Support Division.

9. Reservoirs in the United States, Geological Survey Water Supply Paper, 1938.

10. Compilation of Records of Surface Waters of the United States, October 1950 to September 1960, Geological Survey Water Supply Papers.

11. Surface Water Supply of the United States, 1961-65, Geological Survey Water Supply Papers.

12. Water Pollution Surveillance System, Annual Compilation of Data, October 1, 1962-September 30, 1963, U.S. Department of Health, Education and Welfare, Public Health Service.

13. National Water Quality Network, Annual Compilation of Data, October 1961-September 30, 1962, U.S. Department of Health, Education and Welfare, Public Health Service.

14. National Water Quality Network - Supplement 12, Plankton Population Dynamics, U.S. Department of Health, Education, and Welfare, Public Health Service.

15. Ohio River Valley Water Sanitation Commission Yearbooks, 1958-1970.

16. Water Quality and Flow Variations, Ohio River and Tributaries, 1956-57, Ohio River Valley Water Sanitation Commission.

17. Ohio River Basin Comprehensive Survey, Appendix D, U.S. Department of the Interior, Federal Water Pollution Control Administration, Ohio River Basin Project.

18. The Missouri River Basin Comprehensive Framework Study, Missouri Basin Inter-Agency Committee Standing Committee, June 1969.

19. Everyone Can't Live Upstream - A Contemporary History of the Water Quality Problems On the Missouri River, Environmental Protection Agency, Office of Water Programs, Kansas City, Missouri, April 1971.

20. Sterols as a Measure of Fecal Pollution, Murtaugh, J. and Bunch, R. L., 1967, Journal of Water Pollution Control Fed., 39:3, Pages 404-409.

21. Water Quality Criteria - Report of the National Technical Advisory Committee to the Secretary of the Interior, April 1, 1968, Federal Water Pollution Control Administration.

22. Second Compilation of Animal Waste Management, U.S. Department of the Interior, Federal Water Pollution Control Administration, Missouri Basin Region, Kansas City, Missouri, June 1969.

23. Stages and Discharges of the Mississippi River and Tributaries and Other Watersheds, U.S. Army Engineer District, New Orleans, Corps of Engineers, 1971.

24. Upper Missouri River Navigation Charts, U.S. Army Division, North Central Corps of Engineers, Chicago, Illinois, 1972.

25. Flood Control and Navigation Maps of the Mississippi River - Cairo, Illinois to the Gulf of Mexico, U.S. Army Engineer District, Vicksburg, Corps of Engineers, Vicksburg, Mississippi, 1972, 40th Edition.

26. Tennessee River Navigation Charts, Paducah, Kentucky to Knoxville, Tennessee. U.S. Army Engineer District, Nashville, Tennessee, January, 1963.

27. Ohio River Navigation Charts, Cairo, Illinois to Foster, Kentucky, U.S. Army Engineer District, Louisville, Kentucky, January 1973.

28. Missouri River Navigation Charts, Kansas City Missouri to the Mouth, U.S. Army Engineer Division, Missouri River Corps of Engineers, Omaha, Nebraska.

29. Missouri River Navigation Charts, Sioux City to Kansas City, U.S. Army Engineer Division, Missouri River Corps of Engineer, Omaha, Nebraska.

30. Ohio River Navigation Charts, Foster, Kentucky to New Martinsville, West Virginia, U.S. Army Engineer District, Huntington, West Virginia, 1973.

31. Ohio River Navigation Charts, Pittsburgh, Pennsylvania to New Martinsville, West Virginia, U.S. Army Engineer District, Pittsburgh, Pennsylvania, January, 1973.

32. Water Quality in the Tennessee Valley, Tennessee Valley Authority, Division of Environmental Planning, Water Quality Branch, Chattanooga, Tennessee, June 30, 1973.

33. A Report on Pollution of the Upper Mississippi River and Major Tributaries, U.S. Department of the Interior, Federal Water Pollution Control Administration, Great Lakes Region, Twin Cities - Upper Mississippi River Project, July 1966.

34. Report on the Effect of the St. Louis Metropolitan Area on Water Quality in the Mississippi River, Federal Water Quality Administration, Great Lakes Region, Lake Michigan Basin Office and National Field Investigation Center, Cincinnati, Ohio, September 14, 1970.

35. Community Water Supply Study, Kansas City, Kansas-Missouri Standards Metropolitan Statistical Area, U.S. Department of Health, Education, and Welfare, Public Health Service, June 1969, Final Draft.

36. Water Quality Index Applications in the Kansas River Basin, National Sanitation Foundation, Ann Arbor, Michigan, Draft.

37. Plant Nutrient Losses in Silt and Water in the Tennessee River System, E. O. Fippin, Soil Science, 60, pages 223-239, 1945.

38. Roger Thomas, Engineering Section, Tennessee Valley Authority, Personal Communication.

39. Water Quality in the Tennessee Valley, E-WQ-73-1, Tennessee Valley Authority, Division of Environmental Planning, Water Quality Branch, Chattanooga, Tennessee, June 30, 1973.

40. The Water Encyclopedia, Water Information Center, Port Washington, New York, 1970.

41. Drought Flow of Michigan Stream, University of Michigan, School of Public Health, Department of Environmental Health, 1960.

42. Conference In the Matter of Pollution of the Navigable Waters of the Detroit River and Lake Erie and Their Tributaries in the State of Michigan, United States Department of Health, Education, and Welfare, Second Session, June 15-18, 1965.

APPENDIX B

STORET STATIONS

B. STORET STATIONS USED

This appendix provides a list of all monitoring stations in EPA's computerized information system (STORET) which are used in this report. Each station is identified by a user number and a station number: the user names and numbers are shown below followed by the detailed list of all stations.

STORET User Names and Numbers

User Name	User Number
Water Resources Division U.S. Geological Survey Reston, Virginia	112WRD
U.S. Bureau of Reclamation Denver, Colorado	113BRECD
U.S. Bureau of Reclamation Sacramento, California	113BUREC
Delaware River Basin Commission Trenton, New Jersey	31DELRBC
Interstate Commission on the Potomac River Basin (INCOPOT) Washington, D.C.	31POTOMA
Tennessee Valley Authority Chattanooga, Tennessee	131TV050, 131TVAC 131TV110
Corps of Engineers New Orleans, Louisiana	11COELMN
Corps of Engineers Seattle, Washington	1119COE
Philadelphia Electric Co. Philadelphia, Pennsylvania	311390WQ
Montgomery County Government Rockville, Maryland	21MDMONT
Water Quality Control Division Colorado Dept. of Public Health Denver, Colorado	21COLO01
Idaho Dept. of Environmental and Community Services	21IDAHO

Boise, Idaho	
Illinois Environmental Protection Agency Springfield, Illinois	21ILL
Indiana Stream Pollution Control Board Indianapolis, Indiana	21IND
Michigan Water Resources Commission Mich. Dept. of Natural Resources Lansing, Michigan	21MICH
Minnesota Pollution Control Agency Minneapolis, Minnesota	21MINN
New York Dept. of Environmental Conservation Albany, New York	21NYDEC1
Oregon Dept. of Environmental Quality Portland, Oregon	21400000
Pennsylvania Dept. of Environmental Resources Harrisburg, Pennsylvania	21PA20RS
Division of Water Quality Control Tennessee Department of Public Health Nashville, Tennessee	21TNWQ
Water Programs Division Washington Department of Ecology Olympia, Washington	21540000
West Virginia Dept. of Natural Resources Charleston, West Virginia	21WV7IWQ
Division of Environmental Protection Wisconsin Dept. of Natural Resources Madison, Wisconsin	21WIS
Region I EPA John F. Kennedy Federal Building Room 2203 Boston, Massachusetts	1111REG1
Region II EPA 26 Federal Plaza New York, New York	1111H030,1111H010, 1111H050,111ONET
Region III EPA Curtis Building 6th and Walnut Streets Philadelphia, Pennsylvania	1112C100,1114T020, 111ONET, 1112S010

Annapolis Field Office Annapolis Science Center Annapolis, Maryland	111210WQ, 11121TWQ,111230WQ
Region IV EPA College Station Road Athens, Georgia	1113S050,1113MONA, 1113C00P,1113S000, 1110NET
Region V EPA 1 North Wacker Drive Chicago, Illinois	1115T030,1110R050, 11140100,1114ENF1, 1110NET
Gros Ile Laboratory 9311 Groh Road Grosse Ile, Michigan	1115D050, 1115D030
Region VI EPA 1600 Patterson Street Dallas, Texas	1116SURV,1116APCC, 1110NET
Region VII EPA 1735 Baltimore Avenue Kansas City, Missouri	1117MBR,1116L050, 1116A050, 1110NET
Region VIII EPA 1860 Lincoln Street Denver, Colorado	1118C030,1110NET
Region IX EPA 100 California Street San Francisco, California	1110NET
Region X EPA 1200 6th Avenue Seattle, Washington	1119C050, NITROGEN, 1119NMFS, 1110NET

STORET STATIONS USED - HUDSON RIVER

RIVER MILE	USER STATION	LATITUDE/LONGITUDE	STATION LOCATION	STATE CODE	
214.9	21NYDEC111 0602	43 14 53.0 073 49 49.0	HUDSON RIVER	36	NEW YORK
209.7	21NYDEC111 0605	43 13 59.0 073 45 21.0	HUDSON RIVER	36	NEW YORK
192.1	21NYDEC111 0550	43 15 52.0 073 35 29.0	HUDSON RIVER	36	NEW YORK
165.7	21NYDEC111 0305	42 56 16.0 073 39 34.0	HUDSON RIVER	36	NEW YORK
154.5	21NYDEC111 0301	42 47 17.0 073 40 34.0	HUDSON RIVER	36	NEW YORK
151.6	21NYDEC113 0007	42 45 05.0 073 41 10.0	HUDSON RIVER	36	NEW YORK
149.7	21NYDEC113 0008	42 31 00.0 073 41 48.0	HUDSON RIVER	36	NEW YORK
131.6	21NYDEC113 0180	42 28 56.0 073 47 19.0	HUDSON RIVER	36	NEW YORK
110.5	21NYDEC113 0140	42 12 36.0 073 51 12.0	HUDSON RIVER	36	NEW YORK
71.6	21NYDEC113 0010	41 39 03.0 073 56 42.0	HUDSON RIVER	36	NEW YORK
65.3	21NYDEC113 0660	41 34 08.0 073 57 43.0	HUDSON RIVER	36	NEW YORK
60.0	21NYDEC113 0258	41 30 18.0 073 59 21.0	HUDSON RIVER	36	NEW YORK
46.2	21NYDEC113 0250	41 18 51.0 073 59 08.0	HUDSON RIVER	36	NEW YORK
40.5	21NYDEC113 0256	41 15 23.0 073 57 29.0	HUDSON RIVER	36	NEW YORK
24.6	21NYDEC113 0254	41 02 34.0 073 53 43.0	HUDSON RIVER	36	NEW YORK
15.9	21NYDEC113 0251	40 54 57.0 073 54 43.0	HUDSON RIVER	36	NEW YORK
15.9	1111H030831038	40 54 55.0 073 55 05.0	HUDSON RIVER (H16)	36	NEW YORK
15.9	1111H03043545500735505O	40 54 55.0 073 55 05.0	HUDSON RIVER (H16)	36	NEW YORK
13.36	1111H030831037	40 52 46.0 073 55 53.0	HUDSON RIVER (H13)	36	NEW YORK
13.36	1111H03043524600735553O	40 52 46.0 073 55 53.0	HUDSON RIVER (H13)	36	NEW YORK
10.12	1111H03043501400735726O	40 50 14.0 073 57 26.0	HUDSON RIVER (H10)	36	NEW YORK
10.12	1111H03083103S	40 50 14.0 073 57 26.0	HUDSON RIVER (H10)	36	NEW YORK
8.9	1111H03043491600735832O	40 49 16.0 073 58 02.0	HUDSON RIVER (H09)	36	NEW YORK
8.9	1111H030831034	40 49 16.0 073 58 02.0	HUDSON RIVER (H09)	36	NEW YORK
5.93	1111H030831033	40 47 02.0 073 59 41.0	HUDSON RIVER (H06)	36	NEW YORK
5.93	1111H03043470200735941O	40 47 02.0 073 59 41.0	HUDSON RIVER (H06)	36	NEW YORK
4.4	1111H030831032	40 45 54.0 074 00 34.0	HUDSON RIVER (H05)	36	NEW YORK
4.4	1111H03043455400740034O	40 45 54.0 074 00 34.0	HUDSON RIVER (H05)	36	NEW YORK
2.5	1111H030831035	40 44 19.0 074 01 01.0	HUDSON RIVER	36	NEW YORK
.13	1111H03043421700740034O	40 42 17.0 074 00 34.0	HUDSON RIVER (H00)	36	NEW YORK
.13	1111H030831001	42 42 17.0 074 01 34.0	HUDSON RIVER (H00)	36	NEW YORK

STORET STATIONS USED - DELAWARE RIVER

RIVER MILE	USER STATION		LATITUDE/LONGITUDE	STATION LOCATION	STATE CODE	
255	112WRD 01434000		41 22 20.0 074 41 50.0	DELAWARE RIVER AT PORT JERVIS, N	36	
247	112WRD 01438500		41 18 30.0 074 47 50.0	DELAWARE R AT MONTAGUE NJ	34	
190.9	111ONET 410061		40 47 44.0 075 06 21.0	DELAWARE RIVER AT MARTINS CREEK	42	PENNSYLVANIA
190.65	112WRD 01446550		40 47 20.0 075 06 59.0	DELAWARE R NR. MARTINS CREEK, PA	42	
190.65	1111H010892060	*		MARTINS CREEK	42	PENNSYLVANIA
183.64	1111H010892058	*		EASTON	42	PENNSYLVANIA
174.7	112WRD 01457500		40 35 36.0 075 11 17.0	DELAWARE R AT RIEGELSVILLE NJ	34	
174.7	1111H010892057	*		RIEGELSVILLE	42	PENNSYLVANIA
164.3	1111H010892056	*		UHLERTOWN	42	PENNSYLVANIA
164.2	1111H010332034	*				
148.65	1111H010892055	*		NEW HOPE	42	PENNSYLVANIA
142.0	1111H010892054	*		WASHINGTON CROSSING	42	PENNSYLVANIA
137.6	1111H010892053	*		YARDLEY	42	PENNSYLVANIA
134.35	31DELR8C332079		40 13 17.0 074 46 44.0		34	DELAWARE RIVER
134.35	111ONET 340100		40 13 15.0 074 46 43.0	DELAWARE RIVER AT TRENTON	34	NEW JERSEY
134.35	112WRD 01463503		40 13 18.0 074 46 42.0	DELAWARE R AT TRENTON NJ	34	
134.34	1111H050892023	*		DELAWARE R. AT MORRISVILLE PA.	42	PENNSYLVANIA
134.35	1111H010892046	*		DEL.R.AT MORRISVILLE W.W.	42	PENNSYLVANIA
133.37	1111H010332035	*				
131.96	1111H010332032	*				
127.48	31DELR8C332061		40 08 28.0 074 43 55.0	RIVER MILE 127.48	34	DELAWARE RIVER
127.48	1111H050332014	*		FIELDSBORO BUOY-84 BOTTOM	34	NEW JERSEY
127.48	1111H050332013	*		FIELDSBORO BUOY-84 TOP	34	NEW JERSEY
126.69	1111H010892035	*		DEL. R. AT U.S. STEEL	42	PENNSYLVANIA
122.61	1111H010892034	*		DEL. R. AT LEVITTOWN	42	PENNSYLVANIA
122.51	1111H050332012	*		FLORENCE BUOY-64 BOTTOM	34	NEW JERSEY
126.51	1111H050332011	*		FLORENCE BUOY-64 TOP	34	NEW JERSEY
122.49	31DELR8C332058		40 07 39.0 074 48 56.0	RIVER MILE 122.49	34	DELAWARE RIVER
119.3	112WRD 01464603		40 05 45.0 074 51 10.0	DELAWARE RIVER AT BRISTOL, PA.	42	
118.79	1111H010892044	*		DEL.R.AT OTTERS CREEK	42	PENNSYLVANIA
118.02	1111H050332010	*		BURLINGTON BRISTOL BRIDGE BOTTOM	34	NEW JERSEY
118.02	1111H050332009	*		BURLINGTON-BRISTOL BRIDGE TOP	34	NEW JERSEY
118.02	1111H010332031	*				
117.8	31DELR8C892040		40 04 52.0 074 52 12.0	RIVER MILE 117.80	42	DELAWARE RIVER
115.63	1111H010892043	*		DEL.R.AT NESHAMINEY CR.	42	PENNSYLVANIA
113.87	1111H010892042	*		DEL.R.AT PENN SALT CO.	42	PENNSYLVANIA
111.6	1111H010892041	*		DEL.R.AT POQUESSING CR.	42	PENNSYLVANIA
110.9	1111H010892033	*		DEL. R. AT TORRESDALE	42	PENNSYLVANIA
110.7	31DELR8C892077		40 02 24.0 074 59 20.0	RIVER MILE 110.70	42	DELAWARE RIVER
110.62	1111H050892014	*		TORRESDALE BUOY-19 BOTTOM	42	PENNSYLVANIA
110.62	1111H050892013	*		TORRESDALE BUOY-19 TOP	42	PENNSYLVANIA
110.2	111PHFT 410012		40 02 06.0 074 59 58.0	DELAWARE RIVER AT PHILADELPHIA	42	PENNSYLVANIA
108.57	1111H010892040	*		DEL.R.AT NORTHERN METALS	42	PENNSYLVANIA
107.41	1111H050332008	*		TACONY-PALMYRA BRIDGE BOTTOM	34	NEW JERSEY
107.41	1111H050332007	*		TACONY-PALMYRA BRIDGE TOP	34	NEW JERSEY
107.41	1111H010332030	*				
107.08	31DELR8C332055		40 00 41.0 075 02 35.0	RIVER MILE 107.08	34	DELAWARE RIVER
106.2	1111H010892039	*		DEL.R.AT FRANKFORD CR.,PHILA.	42	PENNSYLVANIA
105.8	1111H010892038	*		DEL.R.AT BRIDGE ST.PIER, PHILA.	42	PENNSYLVANIA
104.03	1111H010892037	*		DEL.R.AT NORTHEAST S.T.P. PHILA	42	PENNSYLVANIA
103.96	31DELR8C892074		39 58 40.0 075 04 35.0	RIVER MILE 103.96	42	DELAWARE RIVER
102.93	1111H010892036	*		DEL.R.AT ALLEGHENY AVE.,PHILA.	42	PENNSYLVANIA

DELAWARE RIVER (CONTINUED)

RIVER MILE	USER STATION		LATITUDE/LONGITUDE	STATION LOCATION	STATE CODE	
101.94	11248D 01467100		39 58 09.0 075 06 41.0	DELAWARE R AT LEHIGH AVE, PHILA	42	
101.94	1111MD50892012	*		LEHIGH AVE. PIER-18 BOTTOM	42	PENNSYLVANIA
101.94	1111MD50892011	*		LEHIGH AVE. PIER 18 TOP	42	PENNSYLVANIA
101.94	1111MD10892012	*		DEL. R. AT LEHIGH AVE.	42	PENNSYLVANIA
100.15	31DELR8C892071		39 57 10.0 075 08 10.0	RIVER MILE 100.15	42	DELAWARE RIVER
100.12	1111MD10892031	*		DEL. R. AT PIER 11 NORTH	42	PENNSYLVANIA
100.2	11248D 01467200		39 57 12.0 075 08 18.0	DELAWARE RIVER AT BENJAMIN FRANK	42	
100.2	1111MD50892010	*		BEN FRANKLIN BRIDGE BOTTOM	42	PENNSYLVANIA
100.2	1111MD50892009	*		BEN FRANKLIN BRIDGE TOP	42	PENNSYLVANIA
98.61	11248D 01467300		39 55 54.0 075 08 11.0	DELAWARE R AT WHARTON ST, PHILA	42	
98.61	1111MD50892036	*		WHARTON STREET PIER-55 BOTTOM	42	PENNSYLVANIA
98.61	1111MD50892037	*		WHARTON STREET PIER-55 TOP	42	PENNSYLVANIA
98.61	1111MD10892030	*		DEL. R. AT WHARTON STREET	42	PENNSYLVANIA
98.51	31DELR8C892066		39 55 46.0 075 08 13.0	RIVER MILE 98.51	42	DELAWARE RIVER
93.29	1111MD50892006	*		NAVY YARD PIER-2 BOTTOM	42	PENNSYLVANIA
93.29	1111MD50892005	*		NAVY YARD PIER-2 TOP	42	PENNSYLVANIA
93.29	1111MD10892029	*		DEL. R. AT NAVY YARD	42	PENNSYLVANIA
93.2	11248D 01467400		39 52 56.0 075 10 43.0	DELAWARE R AT LEAGUE ISLAND, PHI	42	
93.18	31DELR8C892065		39 52 54.0 075 10 44.0	RIVER MILE 93.18	42	DELAWARE RIVER
89.23	1111MD50332036	*		PAULSBORO BUOY-1F BOTTOM	34	NEW JERSEY
89.23	1111MD50332035	*		PAULSBORO BUOY-1F TOP	34	NEW JERSEY
89.23	1111MD10332029	*				
87.90	31DELR8C332052		39 50 54.0 075 15 53.0	RIVER MILE 87.90	34	DELAWARE RIVER
83.98	31DELR8C892062		39 50 48.0 075 20 18.0	RIVER MILE 83.98	42	DELAWARE RIVER
83.57	11248D 01476200		39 50 57.0 075 19 43.0	DELAWARE R AT EDDYSTONE PA	42	
83.57	1111MD50892004	*		EDDYSTONE BUOY-1E BOTTOM	42	PENNSYLVANIA
83.57	1111MD50892003	*		EDDYSTONE BUOY-1E TOP	42	PENNSYLVANIA
83.57	1111MD10892028	*		DEL. R. AT EDDYSTONE	42	PENNSYLVANIA
83.57	1111MD50892002	*		MARCUS HOOK BOTTOM	42	PENNSYLVANIA
79.08	1111MD50892001	*		MARCUS HOOK TOP	42	PENNSYLVANIA
79.08	1111MD10892027	*		DEL. R. AT MARCUS HOOK	42	PENNSYLVANIA
79.03	31DELR8C332049		39 47 55.0 075 25 43.0	RIVER MILE 78.07	34	DELAWARE RIVER
78.07	31DELR8C332046		39 46 06.0 075 28 26.0	RIVER MILE 74.88	34	DELAWARE RIVER
74.88	1111MD50332004	*		OLDMANS POINT BUOY-C3B BOTTOM	34	NEW JERSEY
74.88	1111MD50332003	*		OLDMANS POINT BUOY-C3B TOP	34	NEW JERSEY
74.88	31DELR8C091011		39 43 11.0 075 30 24.0	RIVER MILE 70.96	10	DELAWARE RIVER
70.96	11248D 01432100		39 41 21.0 075 31 19.0	DELAWARE R AT DELAWARE MEMORIALB	10	
68.7	1111MD50092006	*		DELAWARE MEMORIAL BRIDGE BOTTOM	10	DELAWARE
68.7	1111MD50092005	*		DELAWARE MEMORIAL BRIDGE TOP	10	DELAWARE
68.7	31DELR8C091033		39 39 17.0 075 32 48.0	RIVER MILE 65.96	10	DELAWARE RIVER
65.96	1111MD50332002	*		KELLY POINT BUOY-4D BOTTOM	34	NEW JERSEY
64.75	1111MD50332001	*		KELLY POINT BUOY-4D TOP	34	NEW JERSEY
64.75	1111MD50092004	*		PEA PATCH ISLAND BUOY-6N BOTTOM	10	DELAWARE
61.31	1111MD50092003	*		PEA PATCH ISLAND BUOY-6N TOP	10	DELAWARE
60.55	31DELR8C091035		39 35 27.0 075 33 49.0	RIVER MILE 60.55	10	DELAWARE RIVER
54.98	1111MD50092002	*		REEDY ISLAND BUOY-5R BOTTOM	10	DELAWARE
54.98	1111MD50092001	*		REEDY ISLAND BUOY-5R TOP	10	DELAWARE
54.94	31DELR8C091002		39 30 46.0 075 33 12.0	RIVER MILE 54.94	10	DELAWARE RIVER
54	11248D 01482800		39 30 05.0 075 34 10.0	DELAWARE R AT REEDY ISLAND JETTY	10	
50.88	31DELR8C091014	*	00 00 00.0 000 00 00.0	AT MOUTH OF APPOQUINIMINK CR.	10	DELAWARE
44.444	31DELR8C091017	*	00 00 00.0 000 00 00.0	AT MOUTH OF SMYRNA RIVER	10	DELAWARE
36.78	31DELR8C091020	*	00 00 00.0 000 00 00.0	AT SHIP JOHN LIGHT	10	DELAWARE
29.09	31DELR8C091023	*	00 00 00.0 000 00 00.0	AT MOUTH OF MAHON RIVER	10	DELAWARE

STORET STATIONS USED - SUSQUEHANNA RIVER

RIVER MILE	USER STATION	LATITUDE/LONGITUDE	STATION LOCATION	STATE CODE	
400	112WRD 01499030	42 23 30.0 075 10 06.0	SUSQUEHANNA R AT OTEGO N Y	36	
391	112WRD 01500500	42 19 17.0 075 19 01.0	SUSQUEHANNA RIVER AT UNADILLA, N	36	
343	112WRD 01502770	41 57 48.0 075 44 33.0	SUSQUEHANNA R NR. GREAT BEND, PA	42	
343	21PA20RSSJQ 3-6	41 57 48.0 075 44 32.0	N BR SUSQUEHANNA R AT GREAT BEND	41	PENNSYLVANIA
324.5	112WRD 01513107	42 06 13.0 075 58 10.0	SUSQUEHANNA RIVER AT JOHNSON CIT	36	
286.0	1110NET 410076	41 58 36.0 076 30 39.0	SUSQUEHANNA RIVER AT SAYRE	42	PENNSYLVANIA
281.6	1112S010TCR000028160	*		51	
270	21PA20RSSJQ 3-5	41 45 57.0 076 26 25.0	N BR SUSQUEHANNA R AT TOWANDA	41	PENNSYLVANIA
240	21PA20RSSJQ 3-4	41 38 34.0 076 09 40.0	N BR SUSQUEHANNA R AT LACEYVILLE	41	PENNSYLVANIA
206.5	112WRD 01534090	41 27 42.0 075 51 15.0	SUSQUEHANNA R AT FALLS, PA.	42	
197	21PA20RSSJQ 3-3	41 21 00.0 075 48 05.0	N BR SUSQUEHANNA R AT HARDING	41	PENNSYLVANIA
195.4	1112S010LAK001019540	*		51	
186.2	1112S010SUQ136018620	*		51	
178	112WRD 01537700	41 11 19.0 076 05 13.0	SUSQUEHANNA RIVER AT HUNLOCK CRE	42	
173.7	1112S010SUQ174017370	*		51	
138	112WRD 01540500	40 57 30.0 076 37 10.0	SUSQUEHANNA R AT DANVILLE PA	42	
138	21PA20RSSJQ 3-1	40 57 20.0 076 37 16.0	N BR SUSQUEHANNA R AT DANVILLE	41	PENNSYLVANIA
125	21PA20RSSUQ 2-3	40 51 15.0 076 48 21.0	SUSQUEHANNA R AT SUNBURY	41	PENNSYLVANIA
123.5	1112S010MDS005012350	*		51	
123.5	1112S010MDS034012350	*		51	
123.5	1112S010WBS008012350	*		51	
123.5	1112S010WBS040012350	*		51	
123.5	1112S010WBS070012350	*		51	
123.5	1112S010WBS098012350	*		51	
123.5	1112S010WBS132012350	*		51	
123.5	1112S010WBS163012350	*		51	
123.5	1112S010WBS185012350	*		51	
123.5	1112S010WBS201012350	*		51	
112.0	1112S010MAH001011200	*		51	
96.10	1112S010WIS000009610	*		51	
84.5	1112S010RBJ009003450	*		51	
72	112WRD 01570500	40 15 10.0 076 52 27.0	SUSQUEHANNA R. AT HARRISBURG, PA	42	
72	21PA20RSSJQ 2-2	40 15 27.0 076 53 12.0	SUSQUEHANNA R AT HARRISBURG	41	PENNSYLVANIA
53	112WRD 01575700	40 03 48.0 076 38 10.0	SUSQUEHANNA R NR BAINBRIDGE	42	PENNSYLVANIA
24	112WRD 01576990	39 49 01.0 076 19 24.0	SUSQUEHANNA R AT HOLTWOOD, PA.	42	
10.1	1110NET 230075	39 39 25.0 076 10 31.0	SUSQUEHANNA RIVER AT CONOWINGO	42	MARYLAND
10.1	111210WQC801	39 39 26.0 076 10 31.0	SUSQUEHANNA R AT CONOWINGO, MD.	24	MARYLAND
10.1	111210WQC802	39 39 26.0 076 10 31.0	SUSQUEHANNA R AT CONOWINGO, MD	24	MARYLAND
9.8	311390WQSUQ-009.8	39 39 03.5 076 10 12.0	SUSQ R BELOW CONOWINGO DAM MD		MARYLAND

STORET STATIONS USED - POTOMAC RIVER

RIVER MILE	USER STATION		LATITUDE/LONGITUDE	STATION LOCATION	STATE CODE	
338.2	31P JTC MA552003	*		BELOW SAVAGE RIVER, WEST VIRGINIA	24	MARYLAND
337.5	31P JT 4A552004	*		BELOW MILL, MILE 337.5, W. VA.	24	MARYLAND
331.0	31P JTOMA552006	*		MCCOOLE, WEST VIRGINIA	24	MARYLAND
326.0	31P JTO4A552007	*		DAWSON, WEST VIRGINIA	24	MARYLAND
314.0	31POT J4A552008	*		ABOVE WARRIOR RUN, WEST VIRGINIA	24	MARYLAND
313.5	31P JT 4A552009	*		BELOW AMCELLE, WEST VIRGINIA	24	MARYLAND
308.5	31P JTOMA552010	*		KELLY-SPRINGFIELD PUMP HSE.W.VA.	24	MARYLAND
306.0	31POTOMA552011	*		BLUE RIDGE, WEST VIRGINIA	24	MARYLAND
276.6	21WV TI4QP-19		39 32 13.0 078 27 28.0	POTOMAC RIVER AT PAW PAW, W VA	54	WEST VIRGINIA
250	112WRD 01613000		39 41 49.0 078 10 39.0	POTOMAC RIVER AT HANCOCK MD	24	
212.5	31P JTOMA232001	*		ABOVE WILLIAMSPORT, MARYLAND	24	MARYLAND
210	111JNET 230041		39 36 32.0 077 50 52.0	POTOMAC RIVER AT WILLIAMSPORT	24	MARYLAND
210.0	31P JTOMA232002	*		BELOW WILLIAMSPORT, MARYLAND	24	MARYLAND
171.5	31P JTO4A552029		39 19 25.0 077 43 41.1	B+O RR BRIDGE AT HARPER'S FERRY	24	MARYLAND
163.0	112WRD 01638500		39 16 25.0 077 32 35.0	POTOMAC RIVER AT POINT OF ROCKS,	24	
163.0	31POTOMA232003	*		POINT OF ROCKS, MARYLAND	24	MARYLAND
159.6	1112C10JPOTI6JC15960	*			51	
148.2	2140MONT15020		39 09 16.0 077 31 20.0	POTOMAC RIVER AT WHITES FERRY	24	MARYLAND
148.2	2140MONT15010		39 09 16.0 077 31 25.0	POTOMAC RIVER AT WHITES FERRY	24	MARYLAND
126	111JNET 230040		39 00 18.0 077 15 21.0	POTOMAC RIVER AT GREAT FALLS	24	MARYLAND
126	111210WQC303		39 00 00.0 077 15 00.0	POTOMAC R. AT GREAT FALLS, MD.	24	MARYLAND
115.96	1112C10JPOTI16011596	*			51	
106.9	1114T320100121	*		BLUE PLAINS SEWAGE TREATMENT PLT	11	DIST OF COLUMBIA
106.5	31P JTOMA101028	*		CHAIN BRIDGE, WASH. D.C.	11	DIST.OF COLUMBIA
104.5	31P JTOMA101001	*		FLETCHERS BOAT HOUSE, WASH.D.C.	11	DIST.OF COLUMBIA
103.1	31P JTOMA101002	*		THREE SISTERS ISLAND, WASH.,D.C.	11	DIST.OF COLUMBIA
102.6	11121TWQPJT-CONS-001		38 54 07.0 077 04 13.0	POTOMAC RIVER AT KEY BRIDGE	11	WASHINGTON D.C.
101.6	31POTOMA101003	*		ROOSEVELT ISLAND, WASH., D.C.	11	DIST.OF COLUMBIA
100.7	111JNET 100130		38 53 14.0 077 03 20.0	POTOMAC RIVER AT WASHINGTON	11	DIST OF COLUMBIA
100.7	31P JTOMA101004	*		MEMORIAL BRIDGE, WASH., D.C.	11	DIST.OF COLUMBIA
99.8	11121TWQPJT-CONS-002		38 52 26.0 077 02 29.0	POTOMAC RIVER AT 14TH ST. BRIDGE	11	WASHINGTON D.C.
99.7	31POTOMA101005	*		HIGHWAY BRIDGE, MILE 99.7, D.C.	11	DIST.OF COLUMBIA
99.1	31POTOMA101006	*		POTOMAC PARK, WASH. D.C.	11	DIST.OF COLUMBIA
98.6	11121TWQPOT-CONS-003		38 51 16.0 077 01 26.0	POTOMAC RIVER, HAINES PT. BUOY 2	11	WASHINGTON D.C.
98.6	111230WQPJT-98.60		38 51 11.0 077 01 29.0	POTOMAC RIVER AT HAINS POINT	24	MARYLAND
98.3	31POTOMA101007	*		HAINS POINT, WASH., D.C.	11	DIST.OF COLUMBIA
97.4	31POTOMA101008	*		GEISBORO POINT, DIST.OF COLUMBIA	11	DIST.OF COLUMBIA
96.1	31P JTOMA101009	*		ABOVE SEWAGE TREATMENT PLANT,D.C	11	DIST.OF COLUMBIA
95.7	11121TWQPJT-CONS-004		38 48 48.6 077 01 58.5	POTOMAC RIVER, BELLEVUE, NUN 8	11	WASHINGTON D.C.
95.6	31POTOMA101010	*		OPPOSITE SEWAGE TREAT. PLT.,D.C.	11	DIST.OF COLUMBIA
95.3	31POTOMA101011	*		BELOW SEWAGE TREATMENT PLT. D.C.	11	DIST.OF COLUMBIA
94.9	1112C10JPOTC95009490	*			51	
94.7	111230WQPJT-94.70		38 47 37.0 077 02 17.0	POTOMAC R AT WOODROW WILSON BR.	24	MARYLAND
94.7	11121TWQPJT-CONS-005		38 47 35.0 077 02 17.0	POTOMAC RIVER, WOODROW WILSON BR	24	WASHINGTON D.C.
94.4	31POTOMA101012	*		WOODROW WILSON BRIDGE, D.C.	11	DIST.OF COLUMBIA
92.9	31POTOMA232016	*		FORT FOOTE, MARYLAND	24	MARYLAND
91.4	11121TWQPOT-CONS-006		38 45 09.0 077 02 04.0	POTOMAC RIVER OFF BROAD CR. N 86	24	WASHINGTON D.C.
91.4	111230WQPOT-91.40		38 45 09.0 077 02 04.0	POTOMAC RIVER AT BROAD CREEK	24	MARYLAND
89.0	31POTOMA232017	*		FORT WASHINGTON, MARYLAND	24	MARYLAND

POTOMAC RIVER (CONTINUED)

RIVER MILE	USER STATION	LATITUDE/LONGITUDE	STATION LOCATION	STATE CODE	
88.5	111230WQPOT-88.50	38 42 25.0 077 02 56.0	POTOMAC RIVER AT PISCATAWAY CR	24	MARYLAND
88.5	11121TWQPOT-CONS-007	38 42 24.0 077 02 56.0	POT. R. OFF PISCATAWAY CR. B 77	24	WASHINGTON D.C.
85.0	31POTOMA232015	*	MARSHALL HALL, MARYLAND	24	MARYLAND
84.5	111230WQPOT-84.50	38 41 26.0 077 06 39.0	POTOMAC RIVER AT DOGUE CREEK	24	MARYLAND
84.5	11121TWQPOT-CONS-008	38 41 26.0 077 06 38.0	POT. R. OFF DOGUE CR. FL 67	24	WASHINGTON D.C.
80.5	11121TWQPOT-CONS-009	38 38 24.0 077 07 35.4	POT. R. OFF HALLOWING PT. CAN 61	24	WASHINGTON D.C.
80.5	111230WQPOT-80.50	38 38 20.0 077 07 35.0	POTOMAC RIVER AT HALLOWING POINT	24	MARYLAND
77.7	111230WQPOT-77.70	38 36 28.0 077 10 26.0	POTOMAC RIVER AT INDIAN HEAD	24	MARYLAND
77.7	11121TWQPOT-CONS-010	38 36 27.0 077 10 25.0	POTOMAC R. OFF INDIAN HD. NUN 54	24	WASHINGTON D.C.
77.5	31POTOMA232009	*	INDIAN HEAD, MARYLAND	24	MARYLAND
72.7	31POTOMA232010	*	STUMP NECK, MARYLAND	24	MARYLAND
71.1	11121TWQPOT-CONS-011	38 31 49.0 077 15 56.0	POT. R. OFF POSSUM PT. NUN 44	24	WASHINGTON D.C.
71.1	111230WQPOT-71.10	38 31 48.0 077 15 57.0	POTOMAC RIVER AT POSSUM POINT VA	24	MARYLAND
67.3	31POTOMA232011	*	SANDY POINT, MARYLAND	24	MARYLAND
66.0	11121TWQPOT-CONS-012	38 28 13.0 077 16 28.0	POT. R. OFF SANDY PT. NUN 40	24	WASHINGTON D.C.
66.0	111230WQPOT-66.00	38 28 10.0 077 16 28.0	POTOMAC RIVER AT SANDY POINT	24	MARYLAND
62.9	31POTOMA232012	*	SMITH POINT, MARYLAND	24	MARYLAND
61.5	111230WQPOT-61.50	38 24 41.0 077 16 06.0	POTOMAC RIVER AT SMITH POINT	24	MARYLAND
61.5	11121TWQPOT-CONS-013	38 25 33.0 077 16 11.7	POTOMAC R. OFF SMITH PT. NUN 32	24	WASHINGTON D.C.
57.3	31POTOMA232013	*	MARYLAND POINT, MARYLAND	24	MARYLAND
54.5	111230WQPOT-54.50	38 21 07.0 077 12 52.0	POTOMAC RIVER AT MARYLAND POINT	24	MARYLAND
54.5	11121TWQPOT-CONS-014	38 21 07.5 077 12 16.8	POT. R. OFF MARYLAND PT. CAN 19	24	WASHINGTON D.C.
49.63	11120100PJT050004963	*		51	
48.3	111230WQPJT-48.30	38 23 33.0 077 06 46.0	POTOMAC RIVER AT NANJEMOY CREEK	24	MARYLAND
48.3	11121TWQPOT-CONS-015	38 23 18.0 077 07 50.4	POT. R. OFF NANJEMOY CR. FL 13	24	WASHINGTON D.C.
42.6	11121TWQPOT-CONS-015A	38 24 18.0 077 02 36.1	POT. R. OFF MATHIAS PT. FL 5	24	WASHINGTON D.C.
39.0	111230WQPJT-39.00	38 21 44.0 076 59 24.0	POTOMAC RIVER AT U.S. 301 BRIDGE	24	MARYLAND
39.0	11121TWQPJT-CONS-016	38 21 43.2 076 59 24.0	POT. R. AT 301 BRIDGE BUOY CN	24	WASHINGTON D.C.
37.0	11121TWQPOT-CONS-017	38 19 45.0 076 59 04.8	POT. R. OFF UP. MACHODOCR. FL 30	24	WASHINGTON D.C.
30.4	11121TWQPJT-CONS-018	38 15 17.0 076 54 28.0	POT. R. AT KETTLE B. SHOAL FL 25	24	WASHINGTON D.C.
25.4	11121TWQPJT-CONS-018A	38 13 30.0 076 49 51.6	POT. R. OFF COBB ISLAND CAN 15	24	WASHINGTON D.C.
25.4	111230WQPJT-25.40	38 13 28.0 076 49 47.0	POTOMAC RIVER AT WICOMICO RIVER	24	MARYLAND
23.2	11120130PJT023002320	*		51	
16.0	11121TWQPJT-CONS-020	38 10 30.0 076 41 22.0	POT. R. OFF KINGSCOPISCO BWN 528	24	WASHINGTON D.C.
16.0	111230WQPJT-16.00	38 10 30.0 076 41 23.0	POTOMAC RIVER AT KINGCOPSICO PT.	24	MARYLAND
10.0	11121TWQPJT-CONS-021	38 09 38.0 076 35 50.0	POT. R. OFF RAGGED POINT BWN 518	24	WASHINGTON D.C.
5.10	111230WQPJT-5.10	38 08 02.0 076 32 00.0	POTOMAC RIVER AT PINEY POINT MD.	24	MARYLAND
1.0	11121TWQPJT-CONS-022	38 05 15.0 076 26 20.0	POT. R. OFF PINEY POINT BWN 509	24	WASHINGTON D.C.
-7.0	11121TWQPJT-CONS-023	38 00 51.0 076 20 41.0	POT. R. OFF PT. LOOKOUT FL 4 BEL	24	WASHINGTON D.C.

RIVER MILE	USER STATION	LATITUDE/LONGITUDE	STATION LOCATION	STATE CODE	
635	112WRD 02397000	34 12 00.0 085 16 00.0	COOSA R NR ROME GA	13	
682.2	1113S050120105	*	COOSA R 3.3 MI ABOVE KING CR	13	GEORGIA
618.7	1113S050120095	*	COOSA R 1.4MI ABOVE BIG CEDAR CR	13	GEORGIA
615	1113MONA130033	34 11 54.0 085 26 46.0	COOSA R AT ALA-GA STATE LINE	13	GEORGIA
613	1113NET 120135	34 11 47.0 085 28 23.0	COOSA RIVER BELOW ROME	13	GEORGIA
613	1113MONA130115	34 11 47.0 085 28 23.0	COOSA R AT MAYO'S BAR LOCK & DAM	13	GEORGIA
595.5	1113S050016300	*	COOSA R ALA 9 LAKE WEISS	01	ALABAMA
592.4	1113S050016210	*	COOSA R CONF CHATTOOGA R L WEISS	01	ALABAMA
589.6	1113S050016140	*	COOSA R BEL CONF YELLOW L WEISS	01	ALABAMA
585.5	1113S050016150	*	COOSA R US 411 LAKE WEISS	01	ALABAMA
555	112WRD 02400500	34 00 37.0 085 59 52.0	COOSA RIVER AT GADSDEN, ALA.	01	
507.7	1113S050015953	*	COOSA R 0.2 MI ABOVE LOCK NO 3	01	ALABAMA
482.3	1113S050015830	*	COOSA R US 73 W LINCOLN	01	ALABAMA
472.4	1113S050015795	*	COOSA R BR ALA 34 NW STEMLEY	01	ALABAMA
465.4	1113S050015790	*	COOSA R LOGAN MARTIN LAKE	01	ALABAMA
459.1	1113S050015782	*	COOSA R .3MI UPSTRM LOGN MART DM	01	ALABAMA
435	112WRD 02407000	33 17 30.0 086 21 50.0	COOSA RIVER AT CHILDERSBURG, ALA	01	
422.5	1113S050015630	*	COOSA R L+N RR BR SW TALLADEGA	01	ALABAMA
411.7	1113S050015640	*	COOSA R ABOVE LAY DAM	01	ALABAMA
335	112WRD 02420000	32 24 42.0 086 24 32.0	ALABAMA R NR MONTGOMERY ALA	01	
264.9	1113S050014545	*	ALABAMA R MOUTH BRANCH SE SELMA	01	ALABAMA
261	112WRD 02423000	32 24 20.0 087 01 07.0	ALABAMA R AT SELMA ALA	01	
259.8	1113S050014530	*	ALABAMA R US 80 S SELMA	01	ALABAMA
140	112WRD 02427500	32 07 00.0 087 24 00.0	ALABAMA R NR MILLERS FERRY ALA	01	
85	112WRD 02429500	31 32 48.0 087 30 45.0	ALABAMA RIVER AT CLAIBORNE, ALA.	01	
44.5	1113S050010935	*	MOBILE R SW CALVERT	01	ALABAMA
41.1	1113S050010935	*	MOBILE R E MOUNT VERNON	01	ALABAMA

STORET STATIONS USED -OHIO RIVER

RIVER MILE	USER STATION	LATITUDE/LONGITUDE	STATION LOCATION	STATE CODE	
1027.2	112WRD 03336500	40 49 13.0 079 31 54.0	ALLEGHENY RIVER AT KITTANNING, P	42	←REACH A
993.0	112WRD 03049655	40 31 51.0 079 50 12.0	ALLEGHENY RIVER AT OAKMONT, PA	42	
989.0	111ONET 410379	40 29 05.0 079 53 14.0	ALLEGHENY RIVER AT PITTSBURG	42	PENNSYLVANIA
981.6	111401004 13851	40 26 44.0 080 00 13.0	ALLEGHENY R. AT PITTSBURGH	42	PENNSYLVANIA
969.3	111401004 10532 *		OHIO RIVER AT SEWICKLEY, PA.	42	PENNSYLVANIA
969.1	112WRD 03086000	40 31 50.0 080 11 20.0	OHIO RIVER AT SEWICKLEY	42	
965.5	112WRD 03086060	40 34 12.0 080 13 47.0	OHIO RIVER AT SOUTH HEIGHTS, PEN	42	
965.1	111401004 10546 *		OHIO RIVER AT M.P. 16	42	PENNSYLVANIA
955.9	111401004 10550 *		OHIO R. AT ROCHESTER BRIDGE	42	PENNSYLVANIA
941.1	111401003 50344	40 38 14.0 080 31 39.0	OHIO RIVER AT MILE POINT 40	54	WEST VIRGINIA
940.8	111ONET 330039 *		OHIO RIVER AT EAST LIVERPOOL	39	OHIO
936.6	214V7I4055 0492	40 37 10.5 080 35 24.0	OHIO RIVER AT NEWELL, W. VA.	54	WEST VIRGINIA
926.6	112WRD 0311 3703	40 31 57.0 080 37 30.0	OHIO RIVER AT STRATTON, OHIO	39	
921.9	111ONET 340129	40 26 00.0 080 37 00.0	OHIO RIVER AT TORONTO	16	OHIO
919.3	111ONET 550127 *		OHIO RIVER AT WEIRTON	54	WEST VIRGINIA
912.3	214V7I4055 0491	40 21 28.5 080 36 33.0	OHIO R. AT EAST STEUBENVILLE BRG	54	WEST VIRGINIA
894.2	111401005 50147 *		OHIO R. AT WHLG. #TP-COMPOSITE	54	WEST VIRGINIA
886.7	214V7I4055 0457	40 00 55.0 080 44 19.0	OHIO R.-BELLAIRE TOLL BRG -WHG.	54	WEST VIRGINIA
853.05	111401005 50169 *		OHIO RIVER AT NEW MARTINSVILLE	54	WEST VIRGINIA
825.9	214V7I4055 0456	39 23 00.0 081 12 40.0	OHIO R. BRG.-ALT.U.S.50-ST.MARYS	54	WEST VIRGINIA
809.19	111ONET 550366 *		OHIO RIVER ABOVE MUSKINGUM RIVER	54	WEST VIRGINIA
796.7	214V7I4055 0490	39 16 13.5 081 33 57.0	OHIO RIVER AT PARKERSBURG,W.VA.	54	WEST VIRGINIA
789.1	111401005 50171 *		OHIO RIVER AT M.P. 192	54	WEST VIRGINIA
735.7	112WRD 03159900	38 58 01.0 081 55 18.0	OHIO R AT NEW HAVEN W VA	54	
729.8	214V7I4055 0455	38 50 47.0 082 02 30.0	OHIO R. U.S.RT.33 BRG.-POMEROY O	54	WEST VIRGINIA
721.0	111ONET 340117	38 54 49.0 082 07 36.0	OHIO RIVER AT ADDISON	39	OHIO
720.3	111ONET 550381 *		OHIO RIVER AT KYGER CREEK	54	WEST VIRGINIA
702.6	111401005 50221 *		OHIO R. ABOVE GALLIPOLIS DAM	54	WEST VIRGINIA
701.7	214V7I4055 0489	38 40 45.0 082 11 22.0	OHIO R. AT MP 279.3 BELOW G. DAM		WEST VIRGINIA
677	111ONET 550038	38 25 59.0 082 25 00.0	OHIO RIVER AT HUNTINGTON	54	WEST VIRGINIA
672.4	214V7I4055 0454	38 25 30.0 082 27 04.0	OHIO R.RT.52 BRG. HUNTINGTON WV		WEST VIRGINIA
663.8	111ONET 200014 *		OHIO R. BELOW MOUTH,BIG SANDY R.	21	KENTUCKY
654.0	111ONET 200152	38 31 55.0 082 41 20.0	OHIO RIVER AT ISONTON, OHIO	39	KENTUCKY
640.1	111ONET 200001	38 38 45.0 082 51 33.0	OHIO RIVER ABOVE GREENUP DAM	39	KENTUCKY ←REACH B
624.0	111ONET 200139	38 43 36.0 083 01 15.0	OHIO RIVER BELOW PORTSMOUTH,OHIO	39	KENTUCKY
572.0	111ONET 200153	38 39 13.0 083 46 07.0	OHIO RIVER AT MAYSVILLE,KENTUCKY	39	KENTUCKY
544.8	111ONET 333070	38 47 30.0 084 09 07.0	OHIO RIVER AT MELDAHL DAM	39	OHIO
544.4	112WRD 03233600	38 47 50.0 084 10 00.0	OHIO R AT MELDAHL DAM NRCHILO OH	39	
518.2	111ONET 330037	39 04 12.0 084 25 58.0	OHIO RIVER AT CINCINNATI	39	OHIO
503.1	111ONET 333154	39 04 32.0 084 37 58.0	OHIO RIVER AT ANDERSONS FERRY	39	OHIO
490.6	111ONET 333072	39 06 25.0 084 48 33.0	OHIO RIVER AT MIAMI PORT OHIO	39	OHIO
484.1	211WR 174011 *		OHIO RIVER AT AURORA	21	KENTUCKY
484.1	111+0100174011 *		OHIO RIVER AT AURORA	18	INDIANA
449.5	111ONET 200521	38 46 30.0 084 58 00.0	OHIO RIVER AT MARKLAND DAM	21	KENTUCKY
449.1	112WRD 03277200	38 46 27.0 084 57 39.0	OHIO RIVER AT MARKLAND DAM NR WAR	21	
421.0	111ONET 174304	38 43 52.0 085 22 27.0	OHIO RIVER AT MADISON INDIANA	18	INDIANA
380.4	111ONET 200034	38 16 52.0 085 42 08.0	OHIO RIVER AT LOUISVILLE	21	KENTUCKY
364.4	111ONET 200755	38 11 01.0 085 53 32.0	OHIO RIVER AT CANE RUN	21	KENTUCKY
364.4	112WRD 03294500	38 11 01.0 085 53 32.0	OHIO R AT LOUISVILLE, KY. (OHIO)	21	
334.85	111ONET 200757	38 01 02.0 086 11 52.0	OHIO RIVER AT BRANDENBURG	21	KENTUCKY ←REACH C
220.97	111ONET 200758	37 50 52.0 087 10 57.0	OHIO RIVER AT OWENSBORO	21	KENTUCKY
189.5	111ONET 170036	37 57 28.0 087 34 28.0	OHIO RIVER AT EVANSVILLE	21	INDIANA
18.5	112WRD 03612500	37 12 11.0 089 02 33.0	OHIO R AT LOCK AND DAM 53NR GRAN	17	
3.2	111ONET 150035	37 01 13.0 089 10 43.0	OHIO RIVER AT CAIRO	17	ILLINOIS

STORET STATIONS USED - TENNESSEE RIVER

RIVER MILE	USER STATION		LATITUDE/LONGITUDE	STATION LOCATION	STATE CODE	
793.5	131TVAC 475154	*			47	TENNESSEE
783.5	131TVAC 475071	*		BRIDGE NEAR CHURCHILL	47	TENNESSEE
770.5	131TVAC 475070	*		BRIDGE AT SURGOINSVILLE	47	TENNESSEE ← REACH A
761.5	131TVAC 475029	*		AT BUREN BRIDGE	47	TENNESSEE
758.4	131TVAC 475259	*			47	TENNESSEE
756.3	131TVAC 475440	*			47	TENNESSEE
755.5	131TVAC 475032	*		BELOW HONEYCUTT CREEK	47	TENNESSEE
743.1	131TVAC 475033	*		OPPOSITE GALBRAITH BRANCH	47	TENNESSEE
728.1	131TVAC 475028	*		OPPOSITE SPRING CREEK	47	TENNESSEE
722.1	131TVAC 475336	*			47	TENNESSEE
717.1	131TVAC 475026	*		OPPOSITE HONEY CREEK	47	TENNESSEE
716.3	131TVAC 475581	*			47	TENNESSEE
705.5	131TVAC 475025	*		ABOVE CHEROKEE DAM	47	TENNESSEE
704.5	131TVAC 475580	*			47	TENNESSEE
704.4	131TVAC 475369	*		CHEROKEE DAM	47	TENNESSEE
704.4	131TVAC 475606	*		MCBEE BRIDGE SW OF STRAWBERRY PN	47	TENNESSEE
669.1	21TNWQ [illegible]		36 03 00.0 083 43 43.0	SAILOR SHOALS AT MASCOT	47	TENNESSEE
667.3	131TVAC 475554	*			47	TENNESSEE
666.16	131TVAC 475607	*			47	TENNESSEE
657.55	131TVAC 475606	*		BOYD BRIDGE NW OF RAMSEY	47	TENNESSEE
653.93	131TVAC 475605	*			47	TENNESSEE
646.5	131TVAC 475489	*			47	TENNESSEE
645.10	131TVAC 475490	*			47	TENNESSEE
642.5	131TVAC 475491	*			47	TENNESSEE
639.00	131TVAC 475604	*			47	TENNESSEE
633.90	131TVAC 475497	*			47	TENNESSEE
624.60	131TVAC 475603	*			47	TENNESSEE
615.80	131TVAC 475500	*			47	TENNESSEE
603.20	131TVAC 475602	*			47	TENNESSEE
602.30	131TVAC 475502	*			47	TENNESSEE
601.20	111ONET 470107		35 47 05.0 084 15 38.0	TENNESSEE RIVER AT LENOIR CITY	47	TENNESSEE
594.90	131TVAC 475334	*			47	TENNESSEE
593.30	21TNWQ 003130		35 43 45.0 084 18 45.0	ABOVE UNION CARBIDE AT PIPE LINE	47	TENNESSEE
584.90	131TVAC 475332	*		SWEETWATER LIGHT	47	TENNESSEE
572.90	131TVAC 475331	*		ROUND ISLAND LIGHT	47	TENNESSEE
567.60	131TVAC 475645	*			47	TENNESSEE
567.00	131TVAC 475646	*			47	TENNESSEE
565.00	131TVAC 475322	*		HARNEY BLUFF LIGHT	47	TENNESSEE
550.80	131TVAC 475321	*		OPPOSITE FERGUSON BRANCH	47	TENNESSEE
542.10	131TVAC 475319	*		NEAR PEARL HARBOR STAFF GAGE	47	TENNESSEE
531.00	131TVAC 475317	*		OPPOSITE LOWE BRANCH	47	TENNESSEE
529.90	131TVAC 475364	*		WATTS BAR TAILRACE	47	TENNESSEE
529.90	21TNWQ 003140		35 37 15.0 084 46 55.0	TENNESSEE RIVER	47	TENNESSEE
518.00	131TVAC 475363	*		NEAR HENRY LIGHT	47	TENNESSEE
503.70	131TVAC 475362	*		NEAR ARMSTRONG LIGHT	47	TENNESSEE
497.20	131TVAC 475361	*		DOUGHTY S BLUFF LIGHT	47	TENNESSEE
496.50	131TVAC 475266	*			47	TENNESSEE
490.47	131TVAC 475265	*			47	TENNESSEE
487.70	131TVAC 475360	*		SODDY ISLAND LIGHT	47	TENNESSEE
484.10	131TVAC 475306	*			47	TENNESSEE
483.54	131TVAC 475305	*			47	TENNESSEE

TENNESSEE RIVER (CONTINUED)

RIVER MILE	USER STATION		LATITUDE/LONGITUDE	STATION LOCATION	STATE CODE	
483.40	131TVAC 475304	*			47	TENNESSEE
480.82	131TVAC 475303	*			47	TENNESSEE
480.12	131TVAC 475359	*			47	TENNESSEE
	112WRD 03566405		35 12 43.0 085 05 18.0	TENNESSEE RIVER NR HARRISON BAY	47	
478.19	131TVAC 475302	*			47	TENNESSEE
477.93	131TVAC 475301	*			47	TENNESSEE
	131TVAC 475300	*			47	TENNESSEE
	131TVAC 475358	*		CHICKAMAUGA LIGHTED BUOY	47	TENNESSEE
471.02	131TVAC 475525	*		CHICKAMAUGA DAM TAILRACE	47	TENNESSEE
471.00	21TNWQ 003220		35 06 20.0 085 13 40.0	TENNESSEE RIVER	47	TENNESSEE
465.60	21TNWQ 003240		35 03 32.0 085 17 00.0	TENNESSEE RIVER	47	TENNESSEE
465.40	131TVAC 475299	*			47	TENNESSEE
465	111ONET 470051		35 03 15.0 085 17 32.0	TENNESSEE RIVER AT CHATTANOOGA	47	TENNESSEE
461.00	21TNWQ 003260		35 01 25.0 085 19 40.0	TENNESSEE RIVER	47	TENNESSEE
459.40	21TNWQ 003270		35 02 03.0 085 20 58.0	TENNESSEE RIVER	47	TENNESSEE
457.20	21TNWQ 003280		35 03 40.0 085 20 23.0	TENNESSEE RIVER	47	TENNESSEE
454.00	21TNWQ 003290		35 06 06.0 085 21 26.0	TENNESSEE RIVER	47	TENNESSEE
450.40	21TNWQ 003300		35 07 05.0 085 24 40.0	TENNESSEE RIVER	47	TENNESSEE
439	21TNWQ 003320		35 01 47.0 085 28 20.0	TENNESSEE RIVER	47	TENNESSEE
435.42	131TVAC 475298	*			47	TENNESSEE
437.10	131TVAC 475711		35 00 10.0 085 36 20.0	HALES BAR DAM	47	TENNESSEE
425.68	131TVAC 475297	*			47	TENNESSEE
424.68	131TVAC 475524	*		NICKAJACK DAM TAILRACE	47	TENNESSEE
429.40	21TNWQ 003330		35 01 28.0 085 32 55.0	TENNESSEE RIVER	47	TENNESSEE
419.00	131TVAC 475034	*		ABOVE BATTLE CREEK CONFLUENCE	47	TENNESSEE
417.10	21TNWQ 003340		34 59 45.0 085 41 47.0	TENNESSEE RIVER	47	TENNESSEE
415.00	111ONET 010077		34 52 55.0 085 45 13.0	TENNESSEE RIVER AT BRIDGEPORT	01	ALABAMA
415.00	111ONTOP010077		34 52 55.0 085 45 13.0	TENNESSEE R. AT BRIDGEPORT, ALA.	01	ALABAMA
408.50	131TVAC 016934	*		ABOVE WIDOWS CREEK	01	ALABAMA
385.9	131TVAC 016933	*		COMER BRIDGE	01	ALABAMA
369.70	131TVAC 016932	*		PINE ISLAND LIGHT	01	ALABAMA
365.00	131TVAC 017024	*		GUNTERSVILLE RESERVOIR	01	ALABAMA
363.20	131TVAC 017023	*		GUNTERSVILLE RESERVOIR	01	ALABAMA
358.0	131TVAC 016931	*		GUNTERSVILLE BRIDGE RIVER GAGE	01	ALABAMA
350.4	131TVAC 016930	*		HONEYCOMB LIGHT	01	ALABAMA
349.0	131TVAC 016709	*		GUNTERSVILLE DAM TAILRACE	01	ALABAMA
349.0	131TV110016909	*		GUNTERSVILLE DAM TAILRACE	01	ALABAMA ← REACH B
*333	112WRD 03575500		34 34 18.0 086 33 29.0	TENNESSEE RIVER AT WHITESBURG, A	01	
330.30	131TVAC 016903	*		ARSENAL WATER SUPPLY INTAKE	01	ALABAMA
330.30	131TV110016903	*		ARSENAL WATER SUPPLY INTAKE	01	ALABAMA
317.00	131TVAC 016907	*		BELOW ARSENAL	01	ALABAMA
317.00	131TV110016907	*		BELOW ARSENAL	01	ALABAMA
307.52	131TVAC 017012		34 53 58.0 088 06 30.0		01	ALABAMA
306.00	131TVAC 016906	*		DECATUR WATER SUPPLY INTAKE	01	ALABAMA
306.00	131TV110016906	*		DECATUR WATER SUPPLY INTAKE	01	ALABAMA
301.60	131TVAC 017011	*			01	ALABAMA
300.30	131TVAC 016905	*		BELOW DECATUR ALABAMA	01	ALABAMA
300.30	131TV110016905	*		BELOW DECATUR ALA	01	ALABAMA
298.20	131TVAC 016903	*		BELOW FINLEY ISLAND INDUSTRIALS	01	ALABAMA
295.87	131TVAC 017009	*			01	ALABAMA
293.70	131TVAC 017008	*			01	ALABAMA
291.76	131TVAC 017007	*			01	ALABAMA

* Approximate

RIVER MILE	USER STATION		LATITUDE/LONGITUDE	STATE CODE	
288.78	131TVAC 017006	*		01	ALABAMA
283.94	131TVAC 017005	*		01	ALABAMA
281.67	131TVAC 017004	*		01	ALABAMA
277.98	131TVAC 017003	*		01	ALABAMA
277.00	131TVAC 016930	*	ABOVE WHEELER DAM	01	ALABAMA
277.00	131TV110016930	*	ABOVE WHEELER DAM	01	ALABAMA
274.90	131TVAC 017001	*	WHEELER DAM TAILRACE	01	ALABAMA
273.50	131TVAC 016910	*	BELOW WHEELER DAM	01	ALABAMA
273.50	131TV110016910	*	BELOW WHEELER DAM	01	ALABAMA
265.00	131TVAC 016911	*	OPPOSITE SHOAL CREEK	01	ALABAMA
265.00	131TV110016911	*	UPSTREAM FROM SHOAL CREEK	01	ALABAMA
263.00	131TVAC 016967	*		01	ALABAMA
260.10	131TVAC 016912	*	ELECTRO METALLURGICAL EMBAYMENT	01	ALABAMA
260.80	131TV110016912	*	ABOVE WILSON DAM	01	ALABAMA
259.70	131TVAC 016913	*	ABOVE WILSON DAM	01	ALABAMA
259.70	131TV110016913	*	ABOVE WILSON DAM	01	ALABAMA
259.45	131TVAC 016939	*	WILSON DAM TAILRACE	01	ALABAMA
258.40	131TVAC 016914	*	BELOW WILSON DAM	01	ALABAMA
258.40	131TV110016914	*	BELOW WILSON DAM	01	ALABAMA
254.30	131TVAC 016916	*	SHEFFIELD WATER INTAKE	01	ALABAMA
254.30	131TV110016916	*	NEAR SHEFFIELD PUMPING STATION	01	ALABAMA
*250	112RD 03565003		34 47 13.0 087 40 12.0 TENNESSEE R AT FLORENCE,ALA.	01	
245.00	131TV110016920	*	OPPOSITE COLBERT STEAM PLANT	01	ALABAMA
244.96	131TVAC 016920	*	OPPOSITE COLBERT STEAM PLANT	01	ALABAMA
239.30	131TVAC 016921	*	CHEROKEE WATER INTAKE	01	ALABAMA
239.30	131TV110016921	*	BELOW MALONE CREEK EMBAYMENT	01	ALABAMA
237.00	131TVAC 016922	*	BELOW ROGERS ISLAND	01	ALABAMA
237.00	131TV110016922	*	ABOVE COLBERT CREEK EMBAYMENT	01	ALABAMA
230.00	131TVAC 016923	*	ABOVE WATERLLO ALA.	01	ALABAMA
230.00	131TV110016923	*	ABOVE RUSS BRANCH EMBAYMENT	01	ALABAMA
223.00	131TVAC 016924	*	BELOW BEAR CREEK	01	ALABAMA
223.00	131TV110016924	*	ABOVE FRED HOLLOW EMBAYMENT	01	ALABAMA
220.00	131TVAC 016942	*	NEAR INDIAN CREEK LIGHT	01	ALABAMA
214.00	131TVAC 475000	*	BELOW YELLOW CREEK	47	TENNESSEE
214.00	131TV110475000	*	ABOVE WINN SPRING BR EMBAYMENT	47	TENNESSEE
207.60	131TVAC 475001	*	ABOVE PICKWICK DAM	47	TENNESSEE
207.60	131TV110475001	*	ABOVE PICKWICK DAM	47	TENNESSEE
206.70	131TVAC 475002	*	PICKWICK DAM TAILRACE	47	TENNESSEE
206.70	111QNET 470099		35 04 14.0 085 15 04.0 TENNESSEE R AT PICKWICK LANDING	47	TENNESSEE
206.70	21TNWQ 003360		35 04 02.0 088 14 55.0 TENNESSEE RIVER	47	TENNESSEE
205.30	131TVAC 475561	*	BELOW PICKWICK DAM	47	TENNESSEE
205.30	21TNWQ 003370		35 03 42.0 088 16 17.0 TENNESSEE RIVER	47	TENNESSEE
204.00	131TVAC 475007	*	BELOW PICKWICK DAM	47	TENNESSEE
203.80	21TNWQ 003380		35 04 28.0 088 17 30.0 TENNESSEE RIVER	47	TENNESSEE
203.30	21TNWQ 003390		35 04 53.0 088 17 42.0 TENNESSEE RIVER	47	TENNESSEE
198.10	21TNWQ 003400		35 08 55.0 088 19 02.0 TENNESSEE RIVER	47	TENNESSEE
191.00	131TVAC 475009	*	ABOVE SAVANNAH TENN.	47	TENNESSEE
190.90	21TNWQ 003430		35 12 56.0 088 17 10.0 TENNESSEE RIVER	47	TENNESSEE
188.50	131TVAC 475010	*	BELOW SAVANNAH TENN.	47	TENNESSEE
186.00	131TVAC 475011	*	COFFEE LANDING	47	TENNESSEE
159.00	131TVAC 475013	*	ABOVE CLIFTON TENN.	47	TENNESSEE
157.90	21TNWQ 003450		35 23 22.0 087 59 36.0 TENNESSEE RIVER	47	TENNESSEE
136.00	131TVAC 475014	*	ABOVE PERRYVILLE TENN.	47	TENNESSEE
112.00	131TVAC 475015	*	ABOVE DUCK RIVER	47	TENNESSEE

* Approximate

TENNESSEE RIVER (CONTINUED)

RIVER MILE	USER STATION	LATITUDE/LONGITUDE	STATION LOCATION	STATE CODE	
108.80	131TVAC 475091	*		47	TENNESSEE
105.00	131TVAC 475722	35 58 00.0 088 01 00.0		47	TENNESSEE
104.00	131TVAC 475050	*		47	TENNESSEE
102.00	131TVAC 475016	*	ABOVE NEW JOHNSONVILLE TENN.	47	TENNESSEE
101.50	131TVAC 475589	*		47	TENNESSEE
100.50	131TVAC 475588	*		47	TENNESSEE
100.40	21TVAJ 033510	36 01 03.0 087 59 58.0	TENNESSEE RIVER	47	TENNESSEE
99.60	21TVAJ 033520	36 01 47.0 088 00 00.0	TENNESSEE RIVER	47	TENNESSEE
98.50	131TVAC 475587	*		47	TENNESSEE
98.00	21TVAJ 033540	36 03 02.0 087 59 13.0	TENNESSEE RIVER	47	TENNESSEE
97.70	131TVAC 475444	*	KENTUCKY RESERVOIR	47	TENNESSEE
97.00	21TVAJ 033550	36 03 42.0 087 58 36.0	TENNESSEE RIVER	47	TENNESSEE
96.70	131TVAC 475724	36 04 00.0 087 58 00.0		47	TENNESSEE
95.66	131TVAC 475586	*		47	TENNESSEE
95.60	21TVAJ 033570	36 04 30.0 087 57 37.0	TENNESSEE RIVER	47	TENNESSEE
95.00	131TVAC 475585	*		47	TENNESSEE
95.00	21TVAJ 033580	36 05 03.0 087 57 20.0	TENNESSEE RIVER	47	TENNESSEE
94.00	131TVAC 475584	*		47	TENNESSEE
91.00	131TVAC 475016	*	BELOW JOHNSONVILLE INDUSTRIES	47	TENNESSEE
66.30	112AFO 0360750J	*	TENNESSEE R AT US HWY. 79	47	TENNESSEE
66.30	21TVAJ 033650	36 26 36.0 088 03 35.0	TENNESSEE RIVER 66.3 AT BRIDGE	47	TENNESSEE
65.60	21TVAJ 033663	36 27 14.0 088 03 32.0	TENNESSEE RIVER	47	TENNESSEE
66.00	131TVAC 475441	*		47	TENNESSEE
42.00	131TVAC 202333	*		21	KENTUCKY
23.00	131TVAC 202352	*		21	KENTUCKY
22.35	131TVAC 202354	*	KENTUCKY DAM TAILRACE	21	KENTUCKY
*22	112AFO 0360950J	37 00 45.0 088 16 12.0	TENN R AT KY DAM NR PADUCAH KY	21	

* Approximate

APPENDIX B

STORET STATIONS USED - MISSOURI RIVER

RIVER MILE	USER STATION	LATITUDE/LONGITUDE	STATION LOCATION	STATE CODE	
2227	112WRD 06058502	46 38 58.0 111 43 39.0	MISSOURI R BL. CANYON FERRY DAM,	30	← REACH A
2094	112WRD 06090800	47 49 03.0 110 39 59.0	MISSOURI RIVER AT FORT BENTON, M	30	
1701	112WRD 06177000	48 03 57.0 105 32 12.0	MISSOURI RIVER NEAR WOLF POINT,	30	
1621	112WRD 06185500	48 07 24.0 104 28 30.0	MISSOURI R NR CULBERTSON MONT	30	
1554	111ONET 370034	48 08 00.0 103 38 00.0	MISSOURI RIVER AT WILLISTON	38	NORTH DAKOTA
1552.7	112WRD 06330000	48 07 00.0 103 43 00.0	MISSOURI RIVER NEAR WILLISTON, N	38	
1371.6	112WRD 06338490	47 30 08.0 101 25 50.0	MISSOURI R. AT GARRISON DAM N DA	38	
1301	112WRD 06342500	46 48 51.0 100 49 12.0	MISSOURI RIVER AT BISMARCK, N. D	38	
1301	111ONET 370033	46 49 00.0 100 49 00.0	MISSOURI RIVER AT BISMARCK	38	NORTH DAKOTA
799.1	111ONET 460032	42 52 00.0 097 24 00.0	MISSOURI RIVER AT YANKTON	46	SOUTH DAKOTA
799	112WRD 06467500	42 51 58.0 097 23 37.0	MISSOURI R. AT YANKTON, S.DAK.	46	SOUTH DAKOTA ← REACH B
732.8	112WRD 06486000	42 29 10.0 096 24 47.0	MISSOURI RIVER AT SIOUX CITY, IO	19	
691.0	112WRD 06601200	42 00 26.0 096 14 29.0	MISSOURI RIVER AT DECATUR, NEBR.	31	
626.1	111ONET 300031	41 20 35.0 095 57 26.0	MISSOURI RIVER AT OMAHA	31	NEBRASKA
616.3	112WRD 06610000	41 15 32.0 095 55 20.0	MISSOURI RIVER AT OMAHA, NEBRASK	31	
601.9	112WRD 06610670	41 08 35.0 095 53 00.0	MISSOURI RIVER AT BELLEVUE, NEBR	31	
562.0	112WRD 06807000	40 40 55.0 095 50 48.0	MISSOURI R AT NEBRASKA CITY NEBR	31	
449.1	112WRD 06818000	39 48 14.0 094 52 34.0	MISSOURI RIVER AT ST JOSEPH MO	29	
449.0	111ONET 280030	39 48 13.0 094 52 38.0	MISSOURI RIVER AT ST. JOSEPH	29	MISSOURI
373.0	111ONET 190029	39 09 08.0 094 38 26.0	MISSOURI RIVER AT KANSAS CITY	20	KANSAS ← REACH C
343.0	111ONET 280108	39 14 10.0 094 17 50.0	MISSOURI RIVER AT MISSOURI CITY	29	MISSOURI
337.5	112WRD 06894100	39 10 46.0 094 11 03.0	MISSOURI RIVER AT SIBLEY, MO.	29	
98	112WRD 06934500	38 42 36.0 091 26 21.0	MISSOURI RIVER AT HERMANN MO	29	
36.8	111ONET 280028	38 40 56.0 090 32 41.0	MISSOURI RIVER AT ST LOUIS	29	MISSOURI
36.8	112WRD 06935840	38 40 54.0 090 32 43.0	MISSOURI RIVER NEAR ST. LOUIS, M	29	

STORET STATIONS USED - MISSISSIPPI RIVER

RIVER MILE	USER STATION	LATITUDE/LONGITUDE	STATION LOCATION	STATE	CODE	
*2140	21MINN MSU1186-8815E67	47 14 19.0 093 36 56.0	MISSISSIPPI R.-1186 MI. FR. MOU.	27	MINNESOTA	← REACH A
#2138	112WRD 05211000	47 13 56.0 093 31 48.0	MISS R AT GRAND RAPIDS,MINN.	27		
*2097	21MINN MSU1137-C815E67	47 00 06.0 093 16 21.0	MISSISSIPPI R.-1137 MI. FR. MOU.	27	MINNESOTA	
*1936	21MINN MSU-982C8815E67	46 04 29.0 094 20 04.0	MISSISSIPPI R.-982 MI. FR. MOUTH	27	MINNESOTA	
*1928	112WRD 05267000	45 51 40.0 094 21 30.0	MISSISSIPPI RIVER NR ROYALTON,M	27		
*188.3	21MINN MSU-929C8815E67	45 34 12.0 094 09 48.0	MISSISSIPPI R.-929 MI. FR. MOUTH	27	MINNESOTA	
*1875	21MINN MSU--68C8815E53	45 35 11.0 094 10 06.0	MISSISSIPPI R.-68 MI. FR. MOUTH	27	MINNESOTA	
*1868	21MINN MSU-914C8815E67	45 25 13.0 094 02 41.0	MISSISSIPPI R.-914 MI. FR. MOUTH	27	MINNESOTA	
*1835	21MINN MSU--27C8815E57	45 18 06.0 093 33 55.0	MISSISSIPPI RIVER-27 MI. MOUTH	27	MINNESOTA	
*1820	112WRD 05288500	45 07 36.0 093 17 48.0	MISSISSIPPI RIVER NR ANOKA,MINN	27		← REACH B
*1820	21MINN MSU--14C8815E53	45 11 30.0 093 23 42.0	MISSISSIPPI RIVER-14MI. FR. MOU.	27	MINNESOTA	
*1825.40	111ST030260079 *		UM 871.60	27	MINNESOTA	
*1812.80	21MINN MSU-859---01E53	45 02 57.0 093 16 45.0	MISSISSIPPI R.-859 MI. FR. MOUTH	27	MINNESOTA	
1812.30	111ST030260074 *		UM 858.50	27	MINNESOTA	
1806.40	111OR050269043 *		MINNEAPOLIS BARGE TERMINALMSSD 0	27	MINNESOTA	
1806.10	111ST030260071 *		UM 852.30	27	MINNESOTA	
1799.30	111ST030260069 *		UM 845.50	27	MINNESOTA	
1799.30	111OR050269041 *		FT SNELLING BRIDGE MSSD 7.5 TCUM	27	MINNESOTA	
1796.20	111ST030260068 *		UM 841.40	27	MINNESOTA	
1793.00	111ST030260084 *		UM 839.20	27	MINNESOTA	
1793.00	111OR050269039 *		ROBERT STREET BRIDGE MSSD 13.8 T	27	MINNESOTA	
1790.02	111ST030260067 *		UM 836.40	27	MINNESOTA	
1790.02	111OR050269037 *		ABOVE SEWAGE PLANT BYPASS MSSD 1	27	MINNESOTA	
1788.80	111ST030260066 *		UM 835.00	27	MINNESOTA	
1788.80	111OR050269035 *		ABOVE SO ST PAUL MSSD 18.0 TCUMR	27	MINNESOTA	
1786.30	111OR050269032 *		HIGHWAY 100 BRIDGE MSSD 20.5 TCU	27	MINNESOTA	
1786.30	111ST030260030 *		UM 832.50	27	MINNESOTA	
1784.1	111ST030260063 *		UM 830.30	27	MINNESOTA	
1784.1	111OR050269030 *		INVER GROVE BRIDGE MSSD 22.7 TCU	27	MINNESOTA	
1780.30	111ST030260062 *		UM 826.50	27	MINNESOTA	
1780.3	111OR050269028 *		SO END ROBINSONS ROCKS MSSD 26.5	27	MINNESOTA	
1776.30	111ST030260083 *		UM 822.50	27	MINNESOTA	
1776.80	111ST030260059 *		UM 823.00	27	MINNESOTA	
1776.30	111OR050269026 *		GREY CLOUD LANDING MSSD 30.5 TCU	27	MINNESOTA	
1775.0	111ST030260056 *		UM 821.20	27	MINNESOTA	
1772.9	111OR050269024 *		FREEBORN ISLAND MSSD 33.9	27	MINNESOTA	
1771.40	111ST030260082 *		UM 817.60	27	MINNESOTA	
1769.0	111OR050269022 *		ABOVE DAM NO 2 MSSD 37.8 TCUMRB	27	MINNESOTA	
1769.00	111ST030260081 *		UM 815.20	27	MINNESOTA	
1769	21MINN MSU-815-8815E58	44 45 37.0 092 52 01.0	MISS. RIVER AT HASTINGS DAM.	27	MINNESOTA	
1767.7	111OR050269020 *		HASTINGS HIGHWAY BRIDGE MSSD 39.	27	MINNESOTA	
1767.80	111ST030260052 *		UM 814.00	27	MINNESOTA	
1764.0	111OR050269017 *		BELOW ST CROIX JCT MSSD 42.8	27	MINNESOTA	
1762.30	111ST030260085 *		U M 808.5	27	MINNESOTA	
1759.80	111ST030260049 *		UM 806.00	27	MINNESOTA	
1754.3	111OR050269013 *		ABOVE DAYMARK 800.4 MSSD 52.5 TC	27	MINNESOTA	
1752.30	111ST030260044 *		UM 798.50	27	MINNESOTA	

* Approximate

MISSISSIPPI RIVER (CONTINUED)

RIVER MILE	USER STATION	LATITUDE/LONGITUDE	STATION LOCATION	STATE CODE	
1750.70	1115G050UM7969 *		RED WING DAM FWPCA AUTO MONITOR	27	MINNESOTA
1750.70	1110NET 260027	44 36 40.0 092 36 34.0	MISSISSIPPI R BELOW ST PAUL	27	MINNESOTA
1750.70	112WRD 05344980	44 36 36.0 092 36 36.0	MISSISSIPPI R AT L & D 3 NR RED	27	REACH C
1748.30	1115T030260043 *		UM 794.50	27	MINNESOTA
1744.30	1115T030260038 *		UM 790.50	27	MINNESOTA
1736.8	1115T030260034 *		UM 783.00	27	MINNESOTA
1728.10	1115T030260032 *		UM 774.30	27	MINNESOTA
1718.50	1115T030260031 *		UM 764.70	27	MINNESOTA
1714 0	1115T030260086 *		UM 760.2	27	MINNESOTA
1668	21MINN MSU-714-RR15F62	43 59 54.0 091 26 23.0	MISS. RIVER AT LOCK AND DAM 6.	27	MINNESOTA
1682	112WRD 05378500	44 03 20.0 091 38 15.0	MISSISSIPPI RIVER AT WINONA, MIN	27	
1549	1110NET 180026	42 32 25.0 090 39 13.0	MISS. R. AT DUBUQUE, IOWA	19	
*1549	112WRD 05414700	42 32 25.0 090 38 42.0	MISSISSIPPI RIVER AT DUBUQUE, IO	19	
1537	21WIS 46811	42 32 29.4 090 38 27.2	MISSISSIPPI R. DUBUQUE WIS. SIDE	55	WISCONSIN
1537	21WIS 46810	42 32 27.1 090 38 31.8	MISSISSIPPI R. DUBUQUE, MIDDLE.	55	WISSCONSIN
1537	21WIS 46809	42 32 24.3 090 38 41.2	MISSISSIPPI R. DUBUQUE IOWA SIDE	55	IOWA
1532.10	21ILL 46037	42 29 30.0 090 39 20.0	MISSISSIPPI R NEAR E DUBUQUE ILL	17	ILLINOIS
1478.0	21ILL 46038	41 52 10.0 090 10 10.0	MISSISSIPPI R AT FULTON ILL.	17	ILLINCIS
1444.20	21ILL 46035	41 32 20.0 090 25 30.0	MISSISSIPPI R WEST OF RAPIDS CTY	17	ILLINOIS
1409.30	21ILL 46034	41 25 10.0 091 02 20.0	MISSISSIPPI R NEAR MUSCATINE IA	17	ILLINOIS
1369	1110NET 180025	40 48 47.0 091 03 40.0	MISS. R. AT BURLINGTON, IOWA	19	
*1369	112WRD 05469720	40 49 22.0 091 05 52.0	MISSISSIPPI RIVER AT BURLINGTON,	19	
1296.8	112WRD 05495150	40 07 51.0 091 30 49.0	MISSISSIPPI RIVER AT CANTON, MO.	29	
1134	1110NET 160024	38 46 33.0 090 09 35.0	MISS. R. AT E. ST. LOUIS, ILL.	17	
1134	112WRD 07001000	38 46 33.0 090 09 35.0	MISSISSIPPI RIVER AT EAST ST. LO	17	
1122.50	21ILL 46030	38 29 10.0 090 16 30.0	MISSISSIPPI R NEAR JEFFERSON BKS	17	ILLINOIS
10630.4	21ILL 46025	37 54 10.0 089 50 00.0	MISSISSIPPI RIVER AT CHESTER	17	ILLINOIS
1007	112WRD 07020850	37 19 49.0 089 29 39.0	MISSISSIPPI RIVER AT CAPE GIRARD	29	
1007	1110NET 280023	37 19 49.0 089 29 39.0	MISS. R. AT CAPE GIRARDEAU, MO.	29	MISSOURI
*920	112WRD 07024070	36 33 53.0 089 13 38.0	MISSISSIPPI R AT HICKMAN,KY.	21	REACH D
918.20	1116L050202800 *		MISSISSIPPI R HICKMAN MILE 918.4	21	KENTUCKY
*826	1116APCC050062	35 58 17.0 089 43 34.0	MISSISSIPPI R NR HUFFMAN ARK		ARKANSAS
735.20	1116L050470070 *		MISSISSIPPI R MEMPHIS MILE 735.2	47	TENNESSEE
729.0	1110NET 040022	35 06 51.0 090 10 30.0	MISSISSIPPI R AT WEST MEMPHIS	05	ARKANSAS
729.0	1116SURV050022	35 06 51.0 090 10 30.0	MISSISSIPPI R AT WEST MEMPHIS	05	ARKANSAS
713.20	131TV050477100 *		MISS.R.AT MILE 710-1935 DESIG.	47	TENNESSEE
*663	1116APCC050059	34 29 15.0 090 35 45.0	MISSISSIPPI R NR HELENA ARK		ARKANSAS
*531	1116APCC050055	33 17 24.0 091 09 35.0	MISSISSIPPI R NR GREENVILLE MISS		ARKANSAS
438.70	1110NET 210054	32 20 09.0 090 55 00.0	MISSISSIPPI RIVER AT DELTA	22	LOUISIANA
436.40	1110NET 270021	32 19 36.0 090 53 49.0	MISSISSIPPI RIVER AT VICKSBURG	28	MISSISSIPPI
435.40	1116L050277000 *		MISS R AT VICKSBURG-MILE 435.3	28	MISSISSIPPI
304.10	1116L050210137 *		MISSISSIPPI R AT TARBERT LANDING	22	LOUISIANA
266.00	1110NET 210133	30 45 00.0 091 24 00.0	MISSISSIPPI R NEAR NEW ROADS	22	LOUISIANA
*266.00	112WRD 07373420	30 45 30.0 091 23 45.0	MISSISSIPPI RIVER NEAR ST. FRANC	22	
*261	112WRD 07373423	30 42 05.0 091 20 38.0	MISSISSIPPI RIVER BELOW ST. FRAN	22	
191.20	1110N000210552 *		MISSISSIPPI RIVER AT CARVILLE	22	LOUISIANA
*120.0	112WRD 07374400	29 56 19.0 090 21 40.0	MISSISSIPPI RIVER AT LULING FERR	22	
106.10	1116L050210001 *		MISS R.-NEW ORLEANS-H.P. LONG BR	22	LOUISIANA
103.92	1110N000210551 *		MISS. R AT NEW ORLEANS-CARROLTON	22	LOUISIANA
*103.90	112WRD 07374508	29 57 03.0 090 08 17.0	MISSISSIPPI RIVER AT NEW ORLEANS	22	
103.90	1110NET 210020	29 57 02.0 090 08 16.0	MISSISSIPPI R AT NEW ORLEANS	22	LOUISIANA
*102.5	11COFL9N01300	29 56 05.0 090 08 10.0	MISSISSIPPI R AT NEW ORLEANS,LA.	22	LOUISIANA

* Approximate

STORET STATIONS USED - ARKANASAS RIVER

RIVER MILE	USER STATION	LATITUDE/LONGITUDE	STATION LOCATION	STATE CODE	
1425	112WRD 07081200	39 15 26.0 106 20 35.0	ARKANSAS RIVER NEAR LEADVILLE	08	←----REACH A
1420	21COL001000009	39 11 00.0 106 19 00.0	ARKANSAS R. BELOW LEADVILLE, COL	08	COLORADO
1410	112WRD 07086000	39 02 38.0 106 15 55.0	ARKANSAS RIVER AT GRANITE	08	
1375	21COL001000008	38 38 00.0 106 04 00.0	ARKANSAS RIVER NEAR SALIDA	08	COLORADO
1312	21COL001000007	38 25 00.0 105 16 00.0	ARKANSAS RIVER NEAR CANNON CITY	08	COLORADO
1312	112WRD 07096000	38 26 02.0 105 15 24.0	ARKANSAS RIVER AT CANON CITY, CO	08	
1285	112WRD 07099200	38 20 16.0 104 56 24.0	ARKANSAS RIVER NR PORTLAND, CO.	08	
1274	112WRD 07099400	38 16 15.0 104 43 15.0	ARKANSAS R AB PUEBLO COLO	08	
1270	21COL001000006	38 16 00.0 104 39 00.0	ARKANSAS RIVER NEAR PUEBLO	08	COLORADO
1270	113BREC0070995	38 16 02.0 104 39 26.0	ARKANSAS RIVER NEAR PUEBLO, COLO	08	COLORADO
1236	21COL001000005	38 10 00.0 104 10 00.0	ARKANSAS RIVER NEAR NEPESTA	08	COLORADO
1200	21COL001000004	38 02 00.0 103 36 00.0	ARKANSAS RIVER NEAR LA JUNTA	08	COLORADO
1178	21COL001000003	38 03 00.0 103 13 00.0	ARKANSAS RIVER AT LAS ANIMAS	08	COLORADO
1160	112WRD 07130500	38 05 02.0 102 55 10.0	ARKANSAS RIVER BELOW JOHN MARTIN	08	
1141	112WRD 07133000	38 06 24.0 102 37 04.0	ARKANSAS R. AT LAMAR COLO		
1141	21COL001000002	38 06 00.0 102 36 00.0	ARKANSAS RIVER AT LAMAR, COLO	08	COLORADO
1105	21COL001000001	38 00 00.0 102 03 00.0	ARKANSAS RIVER NEAR COOLIDGE KAN	08	COLORADO
1099.49	111ONET 190002	38 01 33.0 102 00 59.0	ARKANSAS RIVER AT COOLIDGE	20	KANSAS
1099	112WRD 07137500	38 01 34.0 102 00 41.0	ARKANSAS RIVER NEAR COOLIDGE, KA		
1080	112WRD 07138000	37 57 58.0 101 45 23.0	ARKANSAS RIVER AT SYRACUSE, KANS	20	
960	112WRD 07139500	37 44 51.0 100 01 08.0	ARKANSAS RIVER AT DODGE CITY, KA	20	
873.2	1116A050190003 •		GREAT BEND KANSAS	20	KANSAS
873	112WRD 07141300	38 21 11.0 098 45 50.0	ARKANSAS R AT GREAT BEND KS	20	
794.1	1116A050190009 •		HUTCHINSON KANSAS	20	KANSAS
780	112WRD 07143330	37 56 47.0 097 46 29.0	ARKANSAS RIVER NEAR HUTCHINSON,	20	
762.9	1116A050190004 •		WICHITA KANSAS	20	KANSAS
750	112WRD 07144550	37 32 34.0 097 16 31.0	ARKANSAS RIVER AT DERBY, KANSAS	20	
701.2	112WRD 07146500	37 03 23.0 097 03 32.0	ARKANSAS RIVER AT ARKANSAS CITY,	40	
642.8	1116A050190006 •		ARKANSAS CITY KANSAS	20	KANSAS
642.8	1116SURV400001	36 40 00.0 097 04 00.0	ARKANSAS RIVER NEAR PONCA CITY	40	OKLAHOMA
642.8	111ONET 390001	36 40 00.0 097 04 00.0	ARKANSAS RIVER NEAR PONCA CITY	40	OKLAHOMA
593.9	1116A050390004 •		RALSTON OKLAHOMA	40	OKLAHOMA
593.9	112WRD 07152500	36 30 09.0 096 43 22.0	ARKANSAS RIVER AT RALSTON, OKLA.	40	←----REACH B
530	112WRD 07164400	36 06 48.0 096 06 49.0	ARK R AT SAND SPRINGS BRIDGE NR	40	
523.7	1116A050390010 •		TULSA OKLAHOMA	40	OKLAHOMA
484.17	1116A050390039 •		HASKELL OKLAHOMA	40	OKLAHOMA
361.8	111ONET 040053	35 23 31.0 094 25 57.0	ARKANSAS RIVER NEAR FORT SMITH	05	ARKANSAS
353.2	1116A050040101 •		VAN BUREN ARKANSAS	05	ARKANSAS
353	112WRD 07250501	35 25 42.0 094 21 37.0	ARKANSAS RIVER AT VAN BUREN, ARK	05	
353	112WRD 07250500	35 25 42.0 094 21 37.0	ARKANSAS RIVER AT VAN BUREN, ARK	05	
346	112WRD 07250550	35 20 56.0 094 17 54.0	ARKANSAS RIVER AT DAM NO 13 NEAR	05	
165.5	111ONET 040131	34 46 17.0 092 17 49.0	ARKANSAS RIVER AT LITTLE ROCK	05	ARKANSAS
163	112WRD 07263500	34 45 00.0 092 16 25.0	ARK. RIVER AT LITTLE ROCK, ARK.	05	
153	112WRD 07263620	34 40 07.0 092 09 18.0	ARKANSAS RIVER AT L & D 6 BL LIT	05	
44.3	111ONET 040052	33 59 16.0 091 24 07.0	ARKANSAS R. AT PENDLETON FERRY	05	ARKANSAS
23.6	1116L050040000 •		ARKANSAS RIVER AT YANCOPIN	05	LOUISIANA

STORET STATIONS USED - RED RIVER

RIVER MILE	USER STATION	LATITUDE/LONGITUDE	STATION LOCATION	STATE CODE		
1134	112WRD 07297910	34 50 15.0 101 24 49.0	PRAIRIE DOG TOWN FK RED R NR WAY	48	←	REACH A
1087	112WRD 07299200	34 34 23.0 100 44 43.0	PRAIRIE DOG TW FK RED R NR LAKEV	48		
1054	112WRD 07299540	34 34 09.0 100 11 37.0	POTF RED RIVER NR CHILDRESS, TEX	48		
1020	112WRD 07299570	34 24 47.0 099 44 03.0	RED RIVER NR QUANAH, TEX.	48		
932	112WRD 07308500	34 06 30.0 098 32 00.0	RED RIVER NR BURKBURNETT, TEX.	48		
814	112WRD 07315500	33 52 43.0 097 56 03.0	RED RIVER NR TERRAL, OKLA.	40		
777	112WRD 07316000	33 43 40.0 097 09 35.0	RED RIVER NR GAINESVILLE, TEX.	48		
704	112WRD 07331600	33 49 08.0 096 33 47.0	RED R AT DENISON DAM, NR DENISON	48	←	REACH B
704	1110NET 480044	33 49 04.0 096 34 08.0	RED RIVER SOUTH AT DENISON	48	TEXAS	
704	1116SURV480044	33 49 04.0 096 34 08.0	RED RIVER SOUTH AT DENISON	48	TEXAS	
611	112WRD 07335500	33 52 32.0 095 30 08.0	RED R AT ARTHUR CITY, TEX.	48		
581	112WRD 07336730	33 55 20.0 095 04 56.0	RED R NR VALLIANT, OKLA.	40		
576	112WRD 07336760	33 51 42.0 095 01 51.0	RED R NR MILLERTON, OKLA.	40		
541	1116SURV401019	33 41 15.0 094 41 39.5	RED R USH259 S OF IDABEL, OKLA	40	OKLAHOMA	
541	112WRD 07336820	33 41 15.0 094 41 39.0	RED R NR DE KALB, TEX.	48		
503	1116SURV481020	33 34 05.0 094 24 30.0	RED R SH41 N OF NEW BOSTON, TEX.	48	TEXAS	
463	112WRD 07337000	33 33 05.0 094 02 25.0	RED RIVER AT INDEX, ARK.	05		
463	1110NET 040043	33 33 07.0 094 02 28.0	RED RIVER SOUTH AT INDEX	05	ARKANSAS	
463	1116SURV051014	33 33 07.0 094 02 28.0	RED R NR INDEX USH71 BRIDGE	05	ARKANSAS	
372	1116APCC050028	33 05 34.0 093 51 46.0	RED RIVER NEAR DODDRIDGE ARK		ARKANSAS	
344	112WRD 07344400	32 53 35.0 093 49 20.0	RED RIVER NEAR HOSSTON, LA.	22		
291	1110NET 210118	32 32 10.0 093 43 42.0	RED RIVER SOUTH AT BOSSIER CITY	22	LOUISIANA	
200	112WRD 07350500	32 00 45.0 093 21 10.0	RED RIVER AT COUSHATTA,LA.		LOUISIANA	
100	1110NET 210042	31 18 46.0 092 26 34.0	RED RIVER SOUTH AT ALEXANDRIA	22	LOUISIANA	

STORET STATIONS USED - BRAZOS RIVER

RIVER MILE	USER STATION		LATITUDE/LONGITUDE	STATION LOCATION	STATE CODE
848	112WRD	08080959	33 10 06.0 100 37 50.0	SALT FK BRAZOS R AT USHWY 380 NR	48
825	112WRD	08081000	33 12 44.0 100 25 57.0	SALT FK BRAZOS R NR PEACOCK, TEX	48
816	112WRD	08082000	33 20 01.0 100 14 16.0	SALT FK BRAZOS R NR ASPERMONT, T	48
705	112WRD	08082500	33 34 51.0 099 16 02.0	BRAZOS RIVER AT SEYMOUR, TEX.	48
654	112WRD	08083000	33 04 55.0 098 43 35.0	BRAZOS R NR GRAHAM, TEX.	48
643	112WRD	08088000	33 01 30.0 098 38 50.0	BRAZOS R NR SOUTH BEND, TEX.	48
627	112WRD	08088420	33 03 20.0 098 34 54.0	BRAZOS R AT FR 1287 NR GRAHAM, T	48
568	112WRD	08088600	32 52 00.0 098 26 00.0	BRAZOS R AT POSSUM KINGDOM DAM N	48
478	112WRD	08090800	32 36 56.0 097 55 32.0	BRAZOS RIVER NEAR DENNIS, TEX.	48
348	112WRD	08092600	31 52 00.0 097 22 00.0	BRAZOS R AT WHITNEY DAM NR WHITN	48
304	112WRD	08096500	31 32 06.0 097 04 22.0	BRAZOS R AT WACO, TEX.	48
264	112WRD	08098290	31 08 02.0 096 49 29.0	BRAZOS R NR HIGHBANK, TEX.	48
204	112WRD	08109500	30 33 32.0 096 25 23.0	BRAZOS R NR COLLEGE STATION, TEX	48
74	112WRD	08114001	29 34 56.0 095 45 27.0	BRAZOS R AT RICHMOND, TEXAS	48
74	112WRD	08114000	29 34 56.0 095 45 27.0	BRAZOS R AT RICHMOND, TEX.	48
48	112WRD	08116650	29 20 58.0 095 34 56.0	BRAZOS R NR ROSHARON, TEX.	48
38	112WRD	08116700	29 14 35.0 095 33 41.0	BRAZOS R AT HARRIS RES NR ANGELT	48
18.0	112WRD	08117200	29 03 09.0 095 33 00.0	BRAZOS R AT BRAZORIA RES NR BRAZ	48

STORET STATIONS USED - RIO GRANDE RIVER

RIVER MILE	USER STATION	LATITUDE/LONGITUDE	STATION LOCATION	STATE CODE	
1803	111ONET 070072	37 11 00.0 105 44 00.0	RIO GRANDE BELOW ALAMOSA	08	COLORADO
1783	21COL 001000019	37 28 00.0 105 51 00.0	RIO GRANDE AT ALAMOSA	08	COLORADO
1775	112WRD 08249200	37 16 00.0 105 44 00.0	RIO GRANDE AB CULEBRA C NR LORAT	08	COLORADO
1771	21COL 001000018	37 08 00.0 105 45 00.0	RIO GRANDE EAST OF MANASSA	08	COLORADO
1767	117WRD 08251500	37 04 42.0 105 45 22.0	RIO GRANDE R. NR LOBATOS, CO.	08	
1661	112WRD 08313000	35 52 29.0 106 08 30.0	RIO GRANDE AT OTOWI BRIDGE,NM		
1606	112WRD 08329500	35 17 05.0 106 35 45.0	RIO GRANDE NEAR BERNALILLO,NM	35	
1591	112WRD 08330000	35 05 25.0 106 40 44.0	RIO GRANDE AT ALBUQUERQUE,NM	35	
1537	112WRD 08332010	34 25 03.0 106 48 00.0	RIO GRANDE FW NR BERNARDO,NM	35	
1536	112WRD 08331990	34 24 55.0 106 48 10.0	RIO GRANDE CV CH NR BERNARDO,NM	35	
1523	112WRD 08354900	34 15 28.0 106 53 30.0	RIO GRANDE FW AT SAN ACACIA,NM	35	
1522	112WRD 08354800	34 15 55.0 106 54 00.0	RIO GRANDE CV CH AT SAN ACAC.,NM	35	
1471	112WRD 08358400	33 40 50.0 106 59 15.0	RIO GRANDE FW AT SAN MARCIAL,NM	35	
1470	112WRD 08358300	33 41 20.0 106 59 35.0	RIO GRANDE CV CH AT SAN MARC.,NM	35	
1403	112WRD 08362500	32 53 05.0 107 17 30.0	RIO GRANDE BL CABALLO DAM N MEX	35	
1291	111ONET 480046	31 45 08.0 106 29 34.0	RIO GRANDE AT EL PASO	48	TEXAS
291	1116SURV480045	27 31 23.0 099 31 28.0	RIO GRANDE AT LAREDO	48	TEXAS
291	111ONET 480045	27 31 23.0 099 31 28.0	RIO GRANDE AT LAREDO	48	TEXAS
174	112WRD 08464700	26 22 05.0 098 48 20.0	RIO GRANDE AT FT RINGGOLD NR RIO	48	
120	112WRD 08469200	26 08 00.0 098 20 05.0	RIO GRANDE BLW ANZALDUAS DAM, TE	48	
46	111ONET 480071	25 55 06.0 097 31 45.0	RIO GRANDE AT BROWNSVILLE	48	TEXAS
38	112WRD 08475000	25 52 35.0 097 27 15.0	RIO GRANDE NR BROWNSVILLE, TEX.	48	

STORET STATIONS USED - COLORADO RIVER

RIVER MILE	USER STATION	LATITUDE/LONGITUDE	STATION LOCATION	STATE CODE	
1320	112WRD 09011000	40 13 08.0 105 51 25.0	COLORADO R. NR GRAND LAKE, CO.	08	← REACH A
1313	112WRD 09019000	40 08 39.0 105 52 00.0	COLORADO RIVER BL LAKE GRANBY, C	08	
1296	112WRD 09034500	40 04 27.0 106 06 24.0	COLORADO R. AT HOT SULPHUR SPRIN	08	
1296	21COL001000045	40 04 00.0 106 06 00.0	COLORADO RIVER NEAR HOT SULPHUR	08	COLORADO
1219.7	1118C030070018 •		COLORADO R NR DOTSERO AB EAGLE R	08	COLORADO
1219	21COL001000046	39 35 00.0 107 03 00.0	COLORADO RIVER NEAR DOTSERO	08	COLORADO
1217.9	112WRD 09070500	39 38 40.0 107 04 40.0	COLORADO R NR DOTSERO, CO.	08	
1210	112WRD 09071100	39 34 12.0 107 13 34.0	COLORADO R. NR GLENWOOD SPRINGS,	08	
1200.0	1118C030070020 •		COLORADO RIVER AT GLENWOOD SPGS	08	COLORADO
1200	112WRD 09072500	39 33 00.0 107 19 20.0	COLORADO R AT GLENWOOD SPRINGS C	08	
1194.1	1118C030070147 •		COLORADO R BELOW GLENWOOD SPGS	08	COLORADO
1186.0	1118C030070059 •		COLORADO RIVER AT NEWCASTLE	08	COLORADO
1186	21COL001000047	39 34 00.0 107 28 00.0	COLORADO RIVER AT NEW CASTLE	08	COLORADO
1179.3	1118C030070022	39 32 30.0 107 38 40.0	COLORADO RIVER AT SILT	08	COLORADO
1160.9	1118C030070060 •		COLORADO RIVER AT RULISON BRIDGE	08	COLORADO
1138.95	1118C030070023	39 21 45.0 108 08 50.0	COLORADO RIVER AT DEBEQUE	08	COLORADO
1125	21COL001000048	39 10 00.0 108 17 00.0	COLORADO RIVER NEAR CAMEO	08	COLORADO
1109.05	1118C030070025 •		COLORADO RIVER NEAR CLIFTON	08	COLORADO
1105	21COL001000049	39 09 00.0 108 44 00.0	COLORADO RIVER NEAR FRUITA	08	COLORADO
1100	111ONET 070006	39 10 31.0 108 48 14.0	COLORADO RIVER AT LOMA	08	COLORADO
1091.1	1118C030070038	39 10 00.0 108 57 25.0	COLORADO RIVER NEAR FRUITA	08	COLORADO
1091	112WRD 09163500	39 10 00.0 108 57 24.0	COLORADO R NR COLORADO-UTAH STAT	08	
1090	112WRD 09163530	39 09 00.0 108 57 00.0		08	COLORADO
995.1?	21UTAH 491304 •		COLORADO RIVER ABOVE MOAB WWTP	49	UTAH
995.1	1118C030490010	38 36 30.0 109 34 45.0	COLO R AT HWY 160 NORTH OF MOAB	49	UTAH
990.6	1118C030490009	38 34 45.0 109 34 50.0	COLORADO RIVER DWS OF MOAB	49	UTAH
922.1	21UTAH 491302 •		COLORADO RIVER BELOW MOAB WWTP	49	UTAH
895.0	1118C030490013 •		COLORADO R BL GREEN R NR HITE	49	UTAH ← REACH B
710	111ONET 030060	36 56 09.0 111 28 56.0	COLORADO RIVER AT PAGE	04	ARIZONA
695	112WRD 09380000	36 51 53.0 111 35 15.0	COLORADO RIVER AT LEES FERRY, AR	04	
610	112WRD 09402500	36 06 05.0 112 05 08.0	COLORADO R NR GRAND CANYON ARIZ	04	
351.1	112WRD 09421000	36 00 58.0 114 44 13.0	LK MEAD AT HOOVER D, ARIZ.-NEV.	04	
351	111ONET 310005	36 00 57.0 114 44 14.0	COLORADO RIVER NEAR BOULDER CITY	32	NEVADA
350.9	112WRD 09421500	36 00 55.0 114 44 16.0	COLORADO R BL HOOVER D ARIZ-NEV	04	
286.7	1118C030030005 •		COLORADO RIVER BELOW DAVIS DAM	04	ARIZONA
286.7	112WRD 09423000	35 11 30.0 114 34 15.0	COLORADO RIVER BELOW DAVIS DAM,	32	
238.3	1118C030030006 •		COLORADO RIVER NEAR TOPOCK	04	ARIZONA
238.3	112WRD 09424000	34 41 15.0 114 27 45.0	COLORADO RIVER NEAR TOPOCK, ARIZ	04	
201	111ONET 050004	34 18 58.0 114 09 24.0	COLORADO RIVER AT PARKER DAM	06	CALIFORNIA
200.65	1118C030050508 •		COLO R MWD INTAKE AT PARKER DAM	06	CALIFORNIA
200.6	112WRD 09427520	34 17 44.0 114 08 22.0	COLORADO R BL PARKER D ARIZ-CALI	06	
195	112WRD 09428000	34 15 30.0 114 09 00.0	COLORADO R BL PARKER DAM ARIZ-CA	06	
184.0	1118C030030008 •		COLORADO R AT HEADGATE ROCK DAM	04	ARIZONA
140.2	1118C030050502 •		COLORADO RIVER AT PALO VERDE DAM	06	CALIFORNIA
128.1	1118C030030014 •		COLORADO RIVER NR BLYTHE, CALIF	04	ARIZONA
102	112WRD 09429188	33 26 03.0 114 37 35.0	COLORADO RIVER AT TAYLOR FERRY,	04	
89.2	1118C030030015 •		COLORADO RIVER NEAR CIBOLA	04	ARIZONA
79	112WRD 09429300	33 13 15.0 114 40 20.0	COLORADO RIVER BELOW CIBOLA VALL	04	
49.6	112WRD 09429500	32 53 29.0 114 27 57.0	COLORADO R AT IMPERIAL D ARIZ-CA	06	
49.6	1118C030030016 •		COLORADO RIVER BLW IMPERIAL DAM	04	ARIZONA
35	112WRD 09429690	32 43 22.0 114 32 46.0	COLORADO RIVER ABOVE GILA RIVER	04	
29.51	1118C030030022 •		COLORADO RIVER AT YUMA	04	ARIZONA
29.5	111ONET 030003	32 43 50.0 114 37 18.0	COLORADO RIVER AT YUMA	04	ARIZONA
22.6	1118C030030020	32 43 00.0 114 43 00.0	COLO R AT NRTHRLY US-MEX BOUNDRY	04	ARIZONA
22	112WRD 09522000	32 43 07.0 114 43 05.0	COLO. R. A NIB AB MORELOS DAM NR	04	

COLORADO RIVER (CONTINUED)

RIVER MILE	USER STATION		LATITUDE/LONGITUDE	STATION LOCATION	STATE CODE
1.0	112WRD 09522700		32 30 00.0 114 49 00.0	COLORADO RIVER AT SIR NR. SAN LU 04	
.10	1118C030030021	*		COLO R AT STHRLY US-MEX BOUNDARY 04	ARIZONA

STORET STATIONS USED - SACRAMENTO RIVER

RIVER MILE	USER STATION	LATITUDE/LONGITUDE	STATION LOCATION	STATE CODE	
362	112WRD 11341300	41 17 13.0 122 22 31.0	SACRAMENTO R AB LK SISKIYOU CALI	06	
358	112WRD 11341400	41 16 00.0 122 18 38.0	SACRAMENTO R NR MT SHASTA CALIF	06	
355	112WRD 11341440	41 14 13.0 122 16 32.0	SACRAMENTO R AT SHASTA RETREAT N	06	
350	112WRD 11341460	41 09 39.0 122 17 33.0	SACRAMENTO R AT SODA CREEK ROAD	06	
330	112WRD 11342000	40 56 23.0 122 24 58.0	SACRAMENTO RIVER AT DELTA CALIFO	06	
312	113BURFC052603	40 43 00.0 122 25 18.0	SACRAMENTO R. BL SHASTA DAM-SA8	06	CALIFORNIA
303	112WRD 11370500	40 36 04.0 122 26 36.0	SACRAMENTO RIVER AT KESWICK CALI	06	
264	112WRD 11377200	40 15 51.0 122 13 19.0	SACRAMENTO RIVER AT BEND CALIFOR	06	
210	112WRD 11383800	39 45 06.0 121 59 40.0	SACRAMENTO RIVER NEAR HAMILTON C	06	
185	112WRD 11389000	39 27 28.0 121 59 35.0	SACRAMENTO RIVER AT BUTTE CITY C	06	
162	112WRD 11389500	39 12 51.0 121 59 57.0	SACRAMENTO RIVER AT COLUSA CALIF	06	
119	112WRD 11391100	38 50 05.0 121 45 10.0	SACRAMENTO SLOUGH NEAR KNIGHTS L	06	
113	112WRD 11390650	38 48 18.0 121 43 22.0	SACRAMENTO R AB COLUSA TR AT KNI	06	
	112WRD 11391000	38 48 11.0 121 42 55.0	SACRAMENTO R AT KNIGHTS LANDING	06	
100	112WRD 11425500	38 46 50.0 121 36 10.0	SACRAMENTO R AT VERONA CALIF	06	
81	112WRD 11447500	38 35 12.0 121 30 16.0	SACRAMENTO RIVER AT SACRAMENTO C	06	
68	112WRD 11447650	38 27 20.0 121 30 07.0	SACRAMENTO R AT FREEPORT CALIF	06	
59	112WRD 11447800	38 20 45.0 121 32 42.0	SACRAMENTO RIVER AT GREENS LANDI	06	
59	111ONEY 050116	38 20 51.0 121 32 11.0	SACRAMENTO R AT GREENS LANDING	06	CALIFORNIA
59	113BURFC052545	38 20 40.0 121 32 40.0	SACTO.RIVER AT GREENS LANDING C3	06	CALIFORNIA
41	112WRD 11455400	38 09 44.0 121 41 24.0	SACRAMENTO RIVER AT RIO VISTA CA	06	
	113BURFC052503	38 07 00.0 122 02 20.0	SUISUN BAY AT GRIZZLY BAY-D7	06	CALIFORNIA
	113BURFC052502	38 04 00.0 122 03 00.0	SUISUN BAY NEAR PRESTON POINT-D2	06	CALIFORNIA
	113BURFC052501	38 03 10.0 122 04 50.0	SUISUN BAY EAST OF AVON PIER-D1	06	CALIFORNIA

STORET STATIONS USED - COLUMBIA RIVER

RIVER MILE	USER STATION		LATITUDE/LONGITUDE	STATION LOCATION	STATE CODE	
745	21540000061A070		48 55 00.0 117 47 40.0	COLUMBIA R AT INTERNATIONAL BNDY	53	WASHINGTON
734.1	1110NET 540112		48 54 57.0 117 47 48.0	WPSS NORTHPORT WASHINGTON	53	WASHINGTON
594	21540000053A070		47 57 56.0 118 58 54.0	COLUMBIA R AT GRAND COULEE DAM	53	WASHINGTON
544.5	1119C050543003		48 00 05.0 119 39 14.0	COLUMBIA RIVER AT BRIDGEPORT	53	WASHINGTON
458.2	1110NET 540010		47 21 22.0 120 07 06.0	WPSS WENATCHEE WASHINGTON	53	WASHINGTON
452.4	1119C050543001		47 19 50.0 120 04 55.0	COLUMBIA R BL ROCK ISLAND DAM	53	WASHINGTON
451.1	21540000044A070		47 18 40.0 120 05 02.0	COLUMBIA R BELOW ROCK ISLAND DAM	53	WASHINGTON
387.2	21540000541118	•		COLUMBIA R BL PRIEST RAPIDS DAM	53	WASHINGTON
329.0	1110NET 540009		46 13 12.0 119 06 12.0	WPSS PASCO WASHINGTON	53	WASHINGTON
292.0	21540000541007	•		COLUMBIA RIVER AT MCNARY DAM WN	53	WASHINGTON
292.0	1110NET 400081		45 56 02.0 119 17 47.0	WPSS MCNARY DAM OREGON	41	OREGON
290.2	112WRD 14019200		45 56 00.0 119 19 40.0	COLUMBIA R BLW MCNARY DAM NR UMA	41	
215.6	1119C050403048		45 42 33.1 120 41 31.4	COLUMBIA R BL JOHN DAY DAM	41	OREGON
191.4	1119C050403002		45 36 24.0 121 08 10.0	COLUMBIA RIVER AT THE DALLES	41	OREGON
189.2	112WRD 14105700		45 36 10.0 121 10 40.0	COLUMBIA RIVER NEAR THE DALLES,	41	
145.3	1110NET 400008		45 38 20.0 121 56 40.0	COLUMBIA RIVER AT BONNEVILLE	41	OREGON
140.5	NITROGENDE0004		45 36 10.0 122 02 30.0	COLUMBIA R @ COVERTS LANDING	41	OREGON
106.5	21400000402211	•		COLUMBIA RIVER AT INTERSTATE 5	41	OREGON
102.5	21400000402293	•		COLUMBIA R 1 MI AB MO WILLAMETTE	41	OREGON
100.5	21400000402294	•		COLUMBIA R 1 MI BL MO WILLAMETTE	41	OREGON
97.8	21400000402225	•		COLUMBIA RIVER AT REEDER BEACH	41	OREGON
85.9	21400000402224	•		COLUMBIA RIVER AT PARKS PORT	41	OREGON
84.00	1119C050403001		45 53 00.0 122 48 00.0	COLUMBIA RIVER AT COLUMBIA CITY	41	OREGON
74.10	21400000402210	•		COLUMBIA RIVER AT GOBLE	41	OREGON
71.8	NITROGENMF014		45 38 00.0 121 57 30.0	COLUMBIA AT PRESCOTT ORE SIDE	41	OREGON
60.1	21540000541096	•		FISHER ISLAND LIGHT NO 7	53	WASHINGTON
60.0	112WRD 14245400		46 09 20.0 123 03 20.0	COLUMBIA R. AT FISHER ISLAND NR	53	
53.8	21540000254150		46 10 56.0 123 10 50.0	COLUMBIA RIVER NEAR LONGVIEW	53	WASHINGTON
53.5	1110NET 400007		46 10 51.0 123 11 08.0	WPSS CLATSKANIE OREGON	41	OREGON
49.0	1119NMFSCOLES12		46 09 04.0 123 15 22.0	COLUMBIA RIVER ESTUARY STA 12	41	OREGON
40.0	1119NMFSCOLES09		46 13 10.0 123 25 18.0	COLUMBIA RIVER ESTUARY STA 9	41	OREGON
39.5	1119NMFSCOLESW1		46 10 50.0 123 25 26.0	COLUMBIA RIVER ESTUARY STA W1	41	OREGON
39.3	1119NMFSCOLESW2		46 10 48.0 123 25 37.0	COLUMBIA RIVER ESTUARY STA W2	41	OREGON
39.0	1119NMFSCOLESW3		46 10 45.0 123 25 51.0	COLUMBIA RIVER ESTUARY STA W3	41	OREGON
	1119NMFSCOLES10		46 12 05.0 123 26 04.0	COLUMBIA RIVER ESTUARY STA 10	41	OREGON
38.9	1119C050403010		46 11 29.0 123 26 04.0	COLUMBIA R AT BRADWOOD, OREGON	41	OREGON
38.9	1119C050403018		46 11 29.0 123 26 04.0	COLUMBIA R AT BRADWOOD DAILYAVE	41	OREGON
30.0	1119NMFSCOLES07		46 15 27.0 123 35 10.0	COLUMBIA RIVER ESTUARY STA 7	41	OREGON
27.0	1119NMFSCOLES08		46 12 50.0 123 37 22.0	COLUMBIA RIVER ESTUARY STA 8	41	OREGON
18.0	1119NMFSCOLES05		46 16 22.0 123 45 58.0	COLUMBIA RIVER ESTUARY STA 5	41	OREGON
18.0	1119NMFSCOLES06		46 13 07.0 123 45 19.0	COLUMBIA RIVER ESTUARY STA 6	41	OREGON
10.0	1119NMFSCOLES03		46 14 26.0 123 52 24.0	COLUMBIA RIVER ESTUARY STA 3	41	OREGON
10.0	1119NMFSCOLES04		46 11 35.0 123 50 42.0	COLUMBIA RIVER ESTUARY STA 4	41	OREGON
8.0	1119NMFSCOLESS1		46 11 23.0 123 55 03.0	COLUMBIA RIVER ESTUARY STA S1	41	OREGON
7.0	1119NMFSCOLESS2		46 11 06.0 123 54 00.0	COLUMBIA RIVER ESTUARY STA S2	41	OREGON
3.0	1119NMFSCOLES01		46 15 22.0 123 58 52.0	COLUMBIA RIVER ESTUARY STA 1	41	OREGON
3.0	1119NMFSCOLES02		46 14 26.0 123 59 12.0	COLUMBIA RIVER ESTUARY STA 2	41	OREGON

STORET STATIONS USED — SNAKE RIVER

RIVER MILE	USER STATION		LATITUDE/LONGITUDE	STATION LOCATION	STATE CODE	
930	112WRD 13022500		43 11 50.0 110 53 10.0	SNAKE RIVER ABOVE RESERVOIR, NEA	00	
857.8	112WRD 13037500		43 37 42.0 111 41 03.0	SNAKE RIVER NEAR HEISE, IDAHO	16	
792.6	211DAHO 151122		43 27 45.0 112 03 00.0	SNAKE R BL IDAHO FALLS	16	IDAHO
785.8	211DAHO 151103		43 22 35.0 112 10 05.0	SNAKE RIVER AT SHELLEY IDAHO	16	IDAHO
765.0	211DAHO 151121		43 14 15.0 112 04 08.0	SNAKE R AB BLACKFOOT (3.5 MI NW)	16	IDAHO
751.0	211DAHO 151102		43 07 31.0 112 31 06.0	SNAKE R BL BLACKFOOT(TILDEN BR)	16	IDAHO
714	211DAHO 151101		42 46 42.0 112 52 25.0	SNAKE RIVER AT AMERICAN FALLS	16	IDAHO
713.9	1119C050153213		42 46 33.0 112 52 23.0	AMERICAN FALLS MONITOR DAILY MAX	16	IDAHO
712.65	112WRD 13077000		42 46 06.0 112 52 42.0	SNAKE RIVER AT NEELEY IDAHO	16	IDAHO
640.01	112WRD 13087900		42 31 26.0 114 00 40.0	LAKE MILNER AT MILNER DAM IDAHO	16	IDAHO
640.01	1119C050153025		42 31 26.0 114 00 40.0	LK MILNER AUTO MONITOR DAILYMAX	16	IDAHO
550	112WRD 13154500		43 00 08.0 115 12 06.0	SNAKE RIVER AT KING HILL, IDAHO	16	
529.0	112WRD 13157100		42 56 35.0 115 31 52.0	SNAKE RIVER NEAR HAMMETT IDAHO	16	IDAHO
491.8	211DAHO 151068		42 57 00.0 115 59 00.0	SNAKE R BL CJ STRIKE DAM, IDAHO	16	IDAHO
456.0	211DAHO 151069		43 14 30.0 116 23 00.0	SNAKE R BL SWAN FALLS DAM, IDAHO	16	IDAHO
424.0	112WRD 13172850		43 32 54.0 116 47 57.0	SNAKE RIVER AT MARSING IDAHO	16	IDAHO
424.0	1119C050153003		43 32 54.0 116 47 57.0	SNAKE RIVER AT MARSING IDAHO	16	IDAHO
389.0	2140000402068	*		SNAKE RIVER AT NYSSA BRIDGE	41	OREGON
372.0	2140000402067	*		SNAKE RIVER AT ONTARIO BRIDGE	41	OREGON
365.6	2140000402066	*		SNAKE RIVER AT PAYETTE BRIDGE	41	OREGON
365.0	1110NET 150102		44 06 00.0 116 56 00.0	WPSS PAYETTE IDAHO	16	IDAHO
351.3	1119C050153004		44 14 44.0 116 58 48.0	SNAKE RIVER AT WEISER IDAHO	16	IDAHO
351.2	2140000402065	*		SNAKE RIVER AT WEISER BRIDGE	41	OREGON
334.7	112WRD 13269000		44 14 44.0 116 58 48.0	SNAKE RIVER AT WEISER IDAHO	16	IDAHO
285.0	1119C050403062	*		BROWNLEE MONITOR DAILY MINIMUM	41	OREGON
269.3	1119C050403005		45 57 54.0 116 50 51.0	SNAKE RIVER BL OXBOW DAM	41	OREGON
246.98	112WRD 13290450		45 15 05.0 116 41 50.0	SNAKE RIVER BL HELLS CANYON DAM	41	OREGON
246.98	1119C050403006		45 15 05.0 116 41 50.0	SNAKE RIVER AT HELLS CANYON DAM	41	OREGON
145.6	1119C050543015		46 23 15.0 117 03 40.0	SNAKE RIVER BL ASOTIN	53	WASHINGTON
142.3	1119COE COE002	*		SNAKE RIVER ABOVE CLARKSTON	53	WASHINGTON
139.6	21540000541132	*		INTERSTATE BRIDGE US HWY 410	53	WASHINGTON
139.6	112WRD 13335300	*	46 25 15.0 000 00 00.0	SNAKE R ABOVE CLEARWATER R AT CL	53	WASHINGTON
139.3	1110NET 150097		46 25 14.0 116 59 25.0	WPSS LEWISTON IDAHO	16	IDAHO
136.3	1119COE COE001	*		SNAKE RIVER BELOW CLARKSTON	53	WASHINGTON
132.9	1119C050543018		46 25 30.0 117 10 30.0	SNAKE R 7 MI BL CLARKSTON	53	WASHINGTON
132.9	112WRD 13343500		46 25 41.0 117 09 51.0	SNAKE RIVER NEAR CLARKSTON	53	WASHINGTON
110.5	1110NET 540049		46 38 12.0 117 23 12.0	WPSS WAWAWAI WASHINGTON	53	WASHINGTON
71.5	1119COE COE016	*		LITTLE GOOSE RES 1 MI ABV DAM	53	WASHINGTON
9.7	21540000334070		46 15 02.0 118 52 55.0	SNAKE RIVER BELOW ICE HARBOR DAM	53	WASHINGTON
9.7	1110NET 540115		46 15 00.0 118 52 00.0	WPSS ICE HARBOR DAM WASHINGTON	53	WASHINGTON
9.0	112WRD 13353000		46 14 45.0 118 52 40.0	SNAKE R BLW ICE HARBOR DAM	53	
2.3	21540000541008	*		SNAKE RIVER NEAR PASCO WASH	53	WASHINGTON

STORET STATIONS USED - WILLAMETTE RIVER

RIVER MILE	USER STATION		LATITUDE/LONGITUDE	STATION LOCATION	STATE CODE	
185.31	21400000402027	*		WILLAMETTE R SPRINGFIELD BRIDGE	41	OREGON
182.21	21400000402026	*		WILLAMETTE R FERRY ST BR EUGENE	41	OREGON
178.21	21400000402025	*		WILLAMETTE R BELTLINE BR EUGENE	41	OREGON
177.50	21400000402298	*		WILLAMETTE R AT DELTA SAND GRAV	41	OREGON
161.21	21400000402023	*		WILLAMETTE R AT HARRISBURG BR	41	OREGON
151.01	21400000402022	*		WILLAMETTE R AT IRISH BEND	41	OREGON
141.40	21400000402290	*		WILLAMETTE R AT PEORIA BOAT LAND	41	OREGON
136.11	21400000402021	*		WILLAMETTE R AT CORVALLIS INTAKE	41	OREGON
131.41	21400000402020	*		WILLAMETTE R AT CORVALLIS BRIDGE	41	OREGON
122.31	21400000402019	*		WILLAMETTE R AT ADAIR INTAKE	41	OREGON
119.21	21400000402018	*		WILLAMETTE R AT ALBANY BRIDGE	41	OREGON
113.51	21400000402017	*		WILLAMETTE R AT CONSER RD ALBANY	41	OREGON
106.41	21400000402016	*		WILLAMETTE R AT BUENA VISTA FY	41	OREGON
96.11	21400000402015	*		INDEPENDENCE BR SO RIVER ROAD	41	OREGON
84	112WRD 14191000		44 56 40.0 123 02 30.0	WILLAMETTE RIVER AT SALEM, OREGO	41	
83.91	21400000402014	*		SO PAC RR BRIDGE SALEM	41	OREGON
82.01	21400000402013	*		WILLAMETTE R AT MANBRIN GARDENS	41	OREGON
71.91	21400000402012	*		WILLAMETTE R AT WHEATLAND FERRY	41	OREGON
51.80	21400000402289	*		WILLAMETTE RIVER AT DUNDEE MONIT	41	OREGON
50.01	21400000402011	*		WILLAMETTE R AT OLD NEWBERG BR	41	OREGON
46.81	21400000402010	*		NEWBERG BRIDGE NEW	41	OREGON
46.01	21400000402009	*		WILLAMETTE AT CHAMPOEG ST PARK	41	OREGON
38.31	21400000402008	*		WILLAMETTE R AT WILSONVILLE BR	41	OREGON
34.41	21400000402007	*		WILLAMETTE RIVER AT CANBY FERRY	41	OREGON
27.81	21400000402006	*		WILLAMETTE RIVER AT MARINA MART	41	OREGON
27.80	1119C050400011	*		WILLAMETTE RIVER AT MARINA MART	41	OREGON
25.61	21400000402005	*		WILLAMETTE R SPORTCRAFT LANDING	41	OREGON
25.40	1119C050403003		45 21 54.0 122 36 03.0	WILLAMETTE RIVER AT SPORTCRAFT	41	OREGON
25.30	1119C050403019		45 21 00.0 122 36 00.0	SPORTCRAFT MONITOR DAILYAVE	41	OREGON
20.41	21400000402004	*		WILLAMETTE R AT OSWEGO LOG DUMP	41	OREGON
16.61	21400000402003	*		WILLAMETTE R AT STAFF JENNINGS	41	OREGON
12.87	21400000402002	*		WILLAMETTE RIVER AT MORRISON BR	41	OREGON
12.11	21400000402001	*		WILLAMETTE RIVER AT STEEL BRIDGE	41	OREGON
8.0	1119C050400004	*		WILLAMETTE R SWAN ISLAND MONITOR	41	OREGON
8.00	21400000402286	*		WILLAMETTE R AT SWAN IS MONITOR	41	OREGON
8.0	111ONET 400124		45 33 49.0 122 43 17.0	WPSS PORTLAND OREGON	41	OREGON
7.01	1119C050403059		45 34 42.0 122 44 37.0	WILLAMETTE R AT SPES RR BR	41	OREGON
7.01	21400000402000	*		WILLAMETTE RIVER AT SP/S RR BR	41	OREGON
2.5	21400000402285	*		WILLAMETTE R AT GEORGE CREBE RES	41	OREGON

STORET STATIONS USED - YUKON RIVER *

RIVER MILE	USER STATION	LATITUDE/LONGITUDE	STATION LOCATION	STATE CODE	
	112WRDL5356000	64 47 22.0 141 11 52.0	Yukon River at Eagle	2	ALASKA
	112WRD15389000	66 59 26.0 143 8 16.0	Porcupine River Near Fort Yukon	2	ALASKA
	112WRD15457800	65 39 55.0 149 5 47.0	Hess Creek Near Livengood	2	ALASKA
	112WRD15468000	65 30 25.0 150 10 15.0	Yukon River at Rampart	2	ALASKA
	112WRD15564900	66 2 51.0 154 15 30.0	Koyukuk River at Hughes	2	ALASKA
	112WRD15564800	64 44 28.0 155 29 22.0	Yukon River at Ruby	2	ALASKA
	112WRD15564600	64 47 34.0 155 33 39.0	Melotzina River Near Ruby	2	ALASKA

* For the Yukon River, four tributary stations were used together with the three mainstem stations.

STORET STATIONS USED - BOSTON HARBOR

RIVER MILE	USER STATION	LATITUDE/LONGITUDE	STATION LOCATION	STATE CODE	
Stations are located at various points in Boston Harbor	1111RSG1249A00	42 21 01.0 070 58 46.0	BOST HAR-DEER ISL FLATS-BOUY C3	25	MASSACHUSETTS
	1111RSG1249B00	42 19 01.0 071 01 21.0	BOST HAR-DORCHSTR BAY-BUOY N4	25	MASSACHUSETTS
	1111RSG1249C00	42 18 33.0 070 59 26.0	BOST HAR-MOON ISL	25	MASSACHUSETTS
	1111RSG1249D00	42 16 58.0 070 57 02.0	BOST HAR-NUT ISL-WEST GUT	25	MASSACHUSETTS
	1111RSG1249H06	42 17 38.0 070 55 26.0	BOST HAR-NANTSKT-BOUY C05	25	MASSACHUSETTS
	1111RSG1249H09	42 18 40.0 070 55 20.0	BOST HAR-NANTSKT-BOUY C11	25	MASSACHUSETTS
	1111RSG1249H17	42 17 17.0 070 58 40.0	BOST HAR-QUINCY BAY-HANSMAN ISL	25	MASSACHUSETTS

STORET STATIONS USED - CHICAGO METROPOLITAN AREA

RIVER MILE	USER STATION	LATITUDE/LONGITUDE	STATION LOCATION	STATE CODE	
	11EPALES556102	42 33 48.0 088 32 06.0	LAKE GENEVA	55	WISCONSIN
	11EPALES556103	42 33 12.0 088 33 48.0	LAKE GENEVA	55	WISCONSIN
	1110NET 170017	41 38 30.0 087 20 30.0	LAKE MICHIGAN AT GARY	18	INDIANA
	31DEPAUL017051	42 23 00.0 087 47 42.5	LOCATED NORTHEAST OF WAUKEGAN	17	ILLINOIS
	31DEPAUL017052	42 23 00.0 087 47 07.4	LOCATED NORTHEAST OF WAUKEGAN	17	ILLINOIS
	31DEPAUL017058	42 23 52.2 087 47 07.4	LOCATED NORTHEAST OF WAUKEGAN	17	ILLINOIS
	31DEPAUL017064	42 22 07.8 087 47 07.4	LOCATED NORTHEAST OF WAUKEGAN	17	ILLINOIS
	21WIS 46803	42 32 50.0 087 56 40.0	DESPLAINES R NR PLEASANT PRAIRIE	55	WISCONSIN
	21WIS 46808	42 30 42.2 088 10 44.5	FOX RIVER (ILLINOIS) AT WILMOT	55	WISCONSIN
	1115G050160141	41 43 58.0 087 31 47.0	CAL. HARBOR MOUTH OF RIVER	17	ILLINOIS
	1115G050160147	41 34 39.0 087 31 19.0	LITCAL CONTROL PT. WENTWORTH AVE	18	ILLINOIS
	1115G050160177	41 37 36.0 087 31 36.0	GR CAL CONTROL PT.INDHBR BELT RR	18	ILLINOIS
	1115G050160178	41 44 02.0 087 31 45.0	CAL. HBR. MOUTH NORTH PIER LIGHT	17	ILLINOIS
	1115G050160188	41 39 54.0 087 32 59.0	WOLF LAKE CH. AT CARONDOLET AVE.	17	ILLINOIS
	1115G050160189	41 39 51.0 087 31 29.0	WOLF LK CONTROL STATE LINE CULVT	17	ILLINOIS
	1115G050160197	42 25 46.0 087 48 11.3	ILLINOIS BEACH STATE PARK	17	ILLINOIS
	1115G050160198	42 22 05.6 087 48 56.5	WAUKEGAN NORTH BEACH	17	ILLINOIS
	1115G050160199	42 21 47.3 087 49 00.0	WAUKEGAN CENTRAL BEACH	17	ILLINOIS
	1115G050160200	42 19 27.8 087 49 53.0	NORTH CHICAGO FOSS PARK	17	ILLINOIS
	1115G050160201	42 17 14.4 087 49 13.2	LAKE BLUFF CENTER AVENUE	17	ILLINOIS
	1115G050160202	42 15 25.8 087 49 18.7	LAKE FOREST WESTMINISTER	17	ILLINOIS
	1115G050160203	42 12 13.5 087 47 45.5	HIGHWOOD WALKER AVENUE	17	ILLINOIS
	1115G050160204	42 11 24.5 087 49 12.5	HIGHLAND PARK PARK AVENUE	17	ILLINOIS
	1115G050160205	42 09 55.8 087 46 02.5	HIGHLAND PARK RAVINE DRIVE	17	ILLINOIS
	1115G050160206	42 11 31.2 087 47 20.7	HIGHLAND PARK ROSEWOOD BEACH	17	ILLINOIS
	1115G050160207	42 08 27.7 087 44 57.8	GLENCOE PARK AVENUE	17	ILLINOIS
	1115G050160208	42 06 51.1 087 43 46.7	WINNETKA LOYD PARK	17	ILLINOIS
	1115G050160209	42 05 38.5 087 42 25.5	KENNILWORTH KENNILWORTH	17	ILLINOIS
	1115G050160210	42 04 39.5 087 40 53.2	WILMETTE LAKE AVENUE	17	ILLINOIS
	1115G050160211	42 02 28.5 087 40 07.7	EVANSTON DEMPSTER STREET	17	ILLINOIS
	1115G050160212	42 02 15.5 087 40 10.5	EVANSTON ELLIOT PARK	17	ILLINOIS
	1115G050160214	42 00 39.1 087 39 39.1	CHICAGO LOYOLA PARK	17	ILLINOIS
	1115G050160215	41 59 07.5 087 39 10.5	CHICAGO BRYN MAWR	17	ILLINOIS
	1115G050160216	41 58 22.6 087 38 46.5	CHICAGO AT FOSTER AVENUE	17	ILLINOIS
	1115G050160217	41 57 23.8 087 38 04.5	CHICAGO MONTROSE AVENUE	17	ILLINOIS
	1115G050160218	41 54 51.1 087 37 30.1	CHICAGO NORTH AVENUE	17	ILLINOIS
	1115G050160219	41 54 09.0 087 37 28.3	CHICAGO OAK STREET BEACH	17	ILLINOIS
	1115G050160220	41 51 44.5 087 36 24.9	CHICAGO ROOSEVELT ROAD	17	ILLINOIS
	1115G050160221	41 50 19.8 087 36 22.2	CHICAGO BURNHAM PARK 31ST STREET	17	ILLINOIS
	1115G050160222	41 48 25.1 087 35 03.9	CHICAGO 49TH STREET	17	ILLINOIS
	1115G050160223	41 46 55.5 087 34 24.4	CHICAGO JACKSON PARK 63RD STREET	17	ILLINOIS
	1115G050160650	41 41 11.0 087 32 22.5	CHICAGO SOUTH WATER PLANT INTAKE	17	ILLINOIS
	1115G050170117	41 38 27.0 087 20 28.0	GARY-WEST WATER PLANT INTAKE	18	INDIANA
	1115G050170141	41 36 33.0 087 23 15.0	GRAND CALUMET R. + PENNA RR	18	INDIANA
	1115G050170149	41 39 20.0 087 27 33.0	INDIANA HBR. CANAL + DICKEY RD.	18	INDIANA
	1115G050170150	41 40 02.0 087 26 34.0	INDHBR CANAL MOUTH PIER HD LIGHT	18	INDIANA
	1115G050170152	41 40 24.0 087 26 23.0	IND. HBR. BRW. INNER LIGHTS	18	INDIANA
	1115G050170153	41 39 47.0 087 28 19.0	MOUTH OF LAKE GEORGE BRANCH	18	INDIANA
	1115G050170160	41 37 19.0 087 28 15.0	INDIANA HARBOR CANAL AND 151 ST.	18	INDIANA

CHICAGO METROPOLITAN AREA (CONTINUED)

RIVER MILE	USER STATION	LATITUDE/LONGITUDE	STATION LOCATION	STATE CODE	
	1115G0501 70197	41 44 06.0 087 31 16.0	CAL. HARBOR MID-CHANNEL OUTER	18	INDIANA
	1115G0501 70198	41 40 28.0 087 26 20.0	IND HBR. RKW. INNER N-E LIGHT	18	INDIANA
	1115G0501 70200	41 42 14.0 087 29 49.0	HAMMOND WATER PLANT INTAKE	18	INDIANA
	1115G0501 70201	41 39 45.0 087 24 18.0	EAST CHICAGO WATER PLANT INTAKE	18	INDIANA
	21ILL 160192	41 45 42.0 087 31 13.5	RAINBOW BEACH SHPPT AT 75 TH ST.	17	ILLINOIS
	21ILL 160247	42 12 04.5 088 13 30.0	FOX RIVER AT FOX R. GROVE RT. 14	17	ILLINOIS
	21ILL 160253	41 54 49.5 088 18 49.5	FOX R. ST. CHARLES RT. 64 BRIDGE	17	ILLINOIS
	21ILL 160258	41 45 08.5 088 19 22.5	FOX R. AURORA RT. 65 BRIDGE.	17	ILLINOIS
	21ILL 160260	41 41 07.5 088 21 22.5	FOX R. OSWEGO RT. 34 BR. 42.8M.	17	ILLINOIS
	21ILL 160266	41 38 36.0 088 26 48.0	FOX R. YORKVILLE BRIDGE 36.2OM.	17	ILLINOIS
	21ILL 160272	42 02 13.5 088 17 09.0	FOX R. SO. ELGIN STATE ST. BR.	17	ILLINOIS
	21ILL 160279	41 50 55.5 088 18 55.5	FOX R. BATAVIA AT WILSON ST. BR.	17	ILLINOIS
	21ILL 160376	41 42 45.0 088 04 42.0	EAST BR DU PAGE AT WASHINGTON RR	17	ILLINOIS
	21ILL 160383	41 47 09.0 088 04 48.0	EAST BR. DU PAGE MAPLE AVE. BR.	17	ILLINOIS
	21ILL 160387	41 49 55.5 088 02 51.0	EAST BR DU PAGE BUTTERFIELD ROAD	17	ILLINOIS
	21ILL 160388	41 51 33.0 088 02 42.0	EAST BR DU PAGE EAST WEST HWY 53	17	ILLINOIS
	21ILL 46013	42 30 40.0 088 10 50.0	FOX R AT WILMOT WIS	17	WISCONSIN
	21ILL 46018	41 25 10.0 088 11 40.0	DESPLAINES R. EAST OF CHANNAHON	17	ILLINOIS
	21ILL 46019	41 34 40.0 088 04 10.0	DESPLAINES R. AT LOCKPORT	17	ILLINOIS
	21ILL 46022	41 34 50.0 088 04 00.0	CHICAGO SHIP CANAL AT LOCKPORT	17	ILLINOIS
	21ILL 46023	41 48 00.0 087 47 00.0	CHICAGO SHIP CANAL AT HARLEM AVE	17	ILLINOIS
	21ILL 46024	41 42 10.0 087 56 20.0	CHICAGO SHIP CANAL AT RT. 83 BRG	17	ILLINOIS
	21ILL 46044	41 41 50.0 087 56 10.0	CALSAG CHANNEL AT RT 83 BRG.	17	ILLINOIS
	21ILL 46045	41 38 40.0 087 33 30.0	GRAND CALUMET R AT TORRENCE AVE	17	ILLINOIS
	21ILL 46046	41 44 00.0 087 31 50.0	CALUMET RIVER MOUTH	17	ILLINOIS
	21ILL 46047	41 35 10.0 087 31 50.0	LITTLE CALUMET R AT WENTWORTH AV	17	ILLINOIS
	21ILL 46048	42 18 30.0 087 50 00.0	GREAT LAKES NTC HARBOR.	17	ILLINOIS
	21ILL 46049	42 18 54.0 087 50 37.5	SHERIDAN ROAD-NORTH CHICAGO	17	ILLINOIS
	21ILL 46050	42 19 09.0 087 50 45.0	PETTIBONE-22ND STREET STATION	17	ILLINOIS
	21ILL 46051	42 19 19.0 087 50 47.1	PETTIBONE CREEK AT THE J&E R.R.	17	ILLINOIS
	21ILL 46052	42 24 22.0 087 49 33.0	WAUKEGAN RIVER AT MOUTH.	17	ILLINOIS
	21ILL 46079	42 20 42.0 088 15 36.0	MCHENRY-ROUTE 120 BRIDGE	17	ILLINOIS
	21ILL 46081	41 34 06.0 088 35 51.0	MILLINGTON BRIDGE	17	ILLINOIS
	21ILL 46097	41 40 54.0 088 00 09.0	STEPHENS ST. BRIDGE.	17	ILLINOIS
	21ILL 46098	41 42 15.0 087 56 33.0	RT. 83 BRIDGE.	17	ILLINOIS
	21ILL 47000	42 20 38.0 087 56 27.0	ROUTE 120 BRIDGE.	17	ILLINOIS
	21ILL 47001	42 29 21.0 087 55 33.0	RUSSELL BRIDGE.	17	ILLINOIS
	21ILL 47002	42 18 21.0 087 57 15.0	BUCKLEY RD. BRIDGE.	17	ILLINOIS
	21ILL 47003	42 06 32.0 087 53 15.0	PALATINE ROAD.	17	ILLINOIS
	21ILL 47005	41 57 12.0 087 51 14.0	IRVING PARK ROAD.	17	ILLINOIS
	21ILL 47006	41 51 51.0 087 49 33.0	ROOSEVELT ROAD-FOREST PARK	17	ILLINOIS
	21ILL 47007	41 47 48.0 087 48 15.0	LAWNDALE AVE WEST OF SUMMITT.	17	ILLINOIS
	21ILL 47008	41 44 08.0 087 52 54.0	WILLOW SPRINGS ROAD.	17	ILLINOIS
	21ILL 47009	41 31 18.0 088 11 46.0	ROUTE 52 BRIDGE.	17	ILLINOIS
	21ILL 47010	41 31 09.0 088 11 57.0	ROUTE 59 BRIDGE SHOREWOOD OLD 66	17	ILLINOIS
	21ILL 47013	41 35 33.0 088 13 27.0	LAKE RENWICK RD BRIDGE	17	ILLINOIS
	21ILL 47014	41 37 00.0 088 12 09.0	RT. 59 BRIDGE - PLAINFIELD.	17	ILLINOIS

CHICAGO METROPOLITAN AREA (CONTINUED)

RIVER MILE	USER STATION		LATITUDE/LONGITUDE	STATION LOCATION	STATE CODE	
	21ILL	47015	41 46 15.0 088 08 54.0	PLAINFIELD-NAPERVILLE RD BRIDGE	17	ILLINOIS
	21ILL	47017	41 37 18.0 088 12 09.0	ROUTE 59 BRIDGE NO. OF WALKER.	17	ILLINOIS
	21ILL	47018	41 43 12.0 088 07 56.0	MODAFF ROAD BRIDGE.	17	ILLINOIS
	21ILL	47019	41 49 03.0 088 10 18.0	WARRENVILLE ROAD BRIDGE.	17	ILLINOIS
	21ILL	47020	41 49 30.0 088 10 45.0	ROUTE 55 BUTTERFIELD RD. BRIDGE.	17	ILLINOIS
	21ILL	47025	41 50 28.0 088 10 15.0	WINFIELD RD. OS WHEATON.	17	ILLINOIS
	21ILL	47026	41 51 12.0 088 12 06.0	ROUTE 59 BRIDGE.	17	ILLINOIS
	21ILL	47027	41 51 24.0 088 12 15.0	BATAVIA ROAD.	17	ILLINOIS
	21ILL	47028	41 51 57.0 088 13 09.0	KAELIN ROAD.	17	ILLINOIS
	21ILL	47029	41 52 28.0 088 14 39.0	KRESS ROAD	17	ILLINOIS
	21ILL	47030	41 53 58.0 088 13 54.0	HAWTHORNE LANE	17	ILLINOIS
	21ILL	47036	41 31 09.0 088 04 47.0	GARDNER STREET ROUTE 52	17	ILLINOIS
	21ILL	47037	41 31 57.0 088 03 51.0	HICKORY - WASHINGTON STREET	17	ILLINOIS
	21ILL	47038	41 32 16.0 088 02 03.0	HICKORY - ROUTE 30 E. OF JOLIET	17	ILLINOIS
	21ILL	47039	41 32 03.0 088 00 18.0	HICKORY - GAUGES ROAD.	17	ILLINOIS
	21ILL	47040	41 31 22.0 087 57 58.0	HICKORY - CEDAR ROAD.	17	ILLINOIS
	21ILL	47041	41 31 57.0 087 56 39.0	1 MILE E NEW LENOX E WABASH RR.	17	ILLINOIS
	21ILL	47042	41 31 36.0 087 33 20.0	RT. 45 WOLF ROAD	17	ILLINOIS
	21ILL	47043	41 32 27.0 087 56 17.0	FRANCIS ROAD NE OF NEW LENOX.	17	ILLINOIS
	21ILL	47044	41 38 27.0 088 03 30.0	135TH ST. BRIDGE ABOVE LOCKPORT	17	ILLINOIS
	21ILL	47045	41 38 27.0 088 03 36.0	135TH STREET BR. WEST OF ROMEO.	17	ILLINOIS
	21ILL	47046	41 49 12.0 087 44 39.0	CHICAGO SHIP CANAL AT CICERO AVE	17	ILLINOIS
	21ILL	47047	41 44 03.0 087 52 48.0	WILLOW SPRINGS ROAD	17	ILLINOIS
	21ILL	47048	41 40 45.0 088 00 03.0	STEPHENS STREET BRIDGE.	17	ILLINOIS
	21ILL	47049	41 35 21.0 088 02 45.0	RT. 7 NINTH STREET BRIDGE.	17	ILLINOIS
	21ILL	47050	41 43 27.0 087 54 30.0	191ST STREET SW WILLOW SPRINGS.	17	ILLINOIS
	21ILL	47023	41 54 45.0 088 10 45.0	ST. CHARLES ROAD BRIDGE.	17	ILLINOIS
	21ILL	47034	41 54 15.0 088 02 51.0	RT. 64 BRIDGE-NORTH AVENUE	17	ILLINOIS
	21ILL	47053	41 53 24.0 087 57 51.0	ST. CHARLES RD BRIDGE	17	ILLINOIS
	21ILL	47056	41 59 36.0 087 59 47.0	DEVON AVENUE BRIDGE.	17	ILLINOIS
	21ILL	47059	41 53 50.0 087 50 09.0	1ST AVENUE MELROSE PARK.	17	ILLINOIS
	21ILL	47061	41 59 24.0 087 51 36.0	RIVER ROAD-ROSEMONT.	17	ILLINOIS
	21ILL	47062	42 02 42.0 087 53 07.0	RIVER ROAD-DESPLAINES.	17	ILLINOIS
	21ILL	47063	41 39 21.0 087 44 21.0	MILWAUKEE AVE N PAL-WAUKEE APT.	17	ILLINOIS
	21ILL	47065	41 39 27.0 087 38 27.0	CAL-SAG CHICAGO HALSTED STREET.	17	ILLINOIS
	21ILL	47066	41 38 21.0 087 34 00.0	LITTLE CAL-NYCRR BRIDGE.	17	ILLINOIS
	21ILL	47067	41 38 41.0 087 33 07.0	GRAND CAL RIVER 130TH STREET.	17	ILLINOIS
	21ILL	48093	41 46 46.0 088 10 30.0	U S RT34 BRIDGE NO OF CBQ RR	17	ILLINOIS
	21ILL	48094	41 34 56.0 088 03 45.0	LOCKPORT DIV ST BRDG 16 ST ICN	17	ILLINOIS
	21ILL	48095	41 58 18.0 087 59 53.0	PROSPECT AVE BRG SEC9T40NR11E	17	ILLINOIS
	21ILL	48097	41 40 26.0 087 31 29.0	WOLF LAKE 120TH ST IND BEACH	17	ILLINOIS
	21ILL	48098	41 31 15.0 087 37 18.0	NO CHGO HT E RECRR S SDE JOE ORR	17	ILLINOIS
	21ILL	48099	41 30 56.0 087 36 59.0	CHGO HT STATE ST DITCH 6/10 M NI	17	ILLINOIS
	21ILL	48100	41 30 23.0 087 35 47.0	CHGO HT 1/5 MI E STATE ST S 14TH	17	ILLINOIS
	21ILL	48106	41 52 38.0 087 38 15.0	SOUTH BR-AT VAN BUREN ST	17	ILLINOIS
	21ILL	48107	41 50 20.0 087 39 48.0	ARCHER AVE SO FK SO BR CHICAGO R	17	ILLINOIS
	21ILL	48108	41 53 15.0 087 38 09.0	CHICAGO R AT WELLS ST	17	ILLINOIS
	21ILL	48109	41 53 18.0 087 36 50.0	CHICAGO R CHGO HARBOR LK SH	17	ILLINOIS
	21ILL	48110	41 58 29.0 087 42 35.0	NO BR-KEDZIE AVE NO PARK COLLEGE	17	ILLINOIS
	21ILL	48111	41 57 54.0 087 42 35.0	NORTH BR-AT WILSON AVE	17	ILLINOIS
	21ILL	48112	41 54 39.0 087 39 23.0	NORTH BR-AT NORTH AVE	17	ILLINOIS
	21ILL	48113	42 04 32.0 087 41 05.0	N SH CHANNEL SHERIDAN WILMETTE	17	ILLINOIS
	21ILL	48114	42 00 42.0 087 42 38.0	N SH CHANNEL TOUHY NORTH SIDE ST	17	ILLINOIS

RIVER MILE	USER STATION		LATITUDE/LONGITUDE	STATION LOCATION	STATE CODE	
	21ILL	48115	42 09 11.0 087 50 56.0	LAKE COOK LINE PFINGS DEERFIELD	17	ILLINOIS
	21ILL	48116	42 09 11.0 087 49 06.0	LAKE-COOK CO RD BR 1M NORTHBROOK	17	ILLINOIS
	21ILL	48117	42 09 11.0 087 47 38.0	LAKE-COOK LINE RD SKOKIE LAGOONS	17	ILLINOIS
	21ILL	48205	41 53 36.0 087 36 22.0	CHICAGO CENTRAL WWKS TOPO 31B	17	ILLINOIS
	21ILL	48206	41 53 36.0 087 36 22.0	CENTRAL WATER FILTRATION PLANT	17	ILLINOIS
	21ILL	48207	41 45 23.0 087 32 48.0	CHICAGO SO WATER FILTRATION TOPO	17	ILLINOIS
	21ILL	48208	41 45 35.0 087 33 09.0	CHICAGO TOPO 31 RAINBOW 76 BEACH	17	ILLINOIS
	21ILL	48209	41 45 23.0 087 32 48.0	SO WATER FILTRATION PLANT WSCS	17	ILLINOIS
	21ILL	48221	41 43 14.0 087 31 30.0	CALUMET PK OUTER FWPCA	17	ILLINOIS
	21ILL	48222	41 43 09.0 087 31 30.0	CALUMET PK INNER 99TH ST FWPCA	17	ILLINOIS
	21ILL	48223	41 43 05.0 087 31 29.0	CALUMET PK INNER 100TH ST FWPCA	17	ILLINOIS
	21ILL	47069	41 37 39.0 087 31 45.0	GRAND CAL-RIVER AT FORSYTHE AVE.	17	ILLINOIS
	21ILL	47070	41 31 51.0 087 37 24.0	GLENWOOD GAGING STATION.	17	ILLINOIS
	21ILL	47072	41 32 42.0 087 37 06.0	1/2 MILES SOUTH GLENWOOD SCHOOL.	17	ILLINOIS
	21ILL	48015	41 39 21.0 087 44 21.0	CAL SAG CICERO AVE.CHICAGO.	17	ILLINOIS
	21ILL	48039	42 09 33.0 088 17 36.0	200FT ABOVE ALGONQUIN STN	17	ILLINOIS
	21ILL	48040	42 06 30.0 088 17 24.0	CARPVILLE MAIN ST HUNTLEY RD BR	17	ILLINOIS
	21ILL	48044	41 51 20.0 088 18 32.0	WESTON INLET E ST FOXGOREBATAVIA	17	ILLINOIS
	21ILL	48050	41 32 36.0 088 40 24.0	1 MI SO SHERIDAN FARM RD BR SW	17	ILLINOIS
	21ILL	48052	41 38 06.0 088 32 30.0	LITTLE ROCK CK RIVER RD S PLAND	17	ILLINOIS
	21ILL	48053	41 38 44.0 088 27 00.0	BLACK BERRY CK BR RT47 YORKVILLE	17	ILLINOIS
	21ILL	48067	41 36 06.0 088 32 51.0	HOLLENBACK CK NEQU 6E MILLBROOK	17	ILLINOIS
	21ILL	48074	42 03 54.0 088 17 33.0	TYLER CK RT31 3 MI N ELGIN RT20	17	ILLINOIS
	21ILL	48077	42 10 06.0 088 17 36.0	CRYSTAL LK RT31 JCT 62 ALGONQUIN	17	ILLINOIS
	21ILL	48078	42 12 39.0 088 10 26.0	NW1/4 KELSEY 3/4MI NBARRINGTONCK	17	ILLINOIS
	21ILL	48089	41 30 08.0 088 06 17.0	DESPLAINES BRANDON RD JOILET SHO	17	ILLINOIS
	21ILL	48103	41 30 56.0 087 36 59.0	STATE ST N 14 ST VICTOR 36UN SEW	17	ILLINOIS
	21ILL	48104	41 30 56.0 087 36 59.0	STATE DITCH N 14 ST EAST SEWER	17	ILLINOIS
	21ILL	48119	42 06 05.0 087 45 33.0	WILLOW RD SKOKIE LAGNS W HIBBARD	17	ILLINOIS
	21ILL	48120	42 06 58.0 087 46 27.0	TOWER RD 104 M E EDEN SW GLENCOE	17	ILLINOIS
	21ILL	48183	42 21 44.0 087 49 08.0	WAUKEGAN WWKS TOPO 7D	17	ILLINOIS
	21ILL	48184	42 19 20.0 087 49 52.0	NO CHIC WWKS TOPO 7D	17	ILLINOIS
	21ILL	48186	42 19 03.0 087 49 53.0	GREAT LAKES NTC TOPO 7D WWKS	17	ILLINOIS
	21ILL	48189	42 16 00.0 087 49 36.0	LAKE FOREST WWKS TOPO 7D	17	ILLINOIS
	21ILL	48195	42 06 53.0 087 43 23.0	NORTHBROOK WWKS TOPO 29A	17	ILLINOIS
	21ILL	48196	42 07 12.0 087 43 18.0	GLENCO WWKS TOPO 29A S5T42NR23E	17	ILLINOIS
	21ILL	48198	42 06 45.0 087 43 42.0	WINNETKA WWKS TOPO 30C	17	ILLINOIS
	21ILL	48201	42 04 45.0 087 40 56.0	WILMETTE WWKS TOPO 30C	17	ILLINOIS
	21ILL	48203	42 03 41.0 087 39 15.0	EVANSTON WWKS TOPO 30C	17	ILLINOIS
	21ILL	48215	41 43 57.0 087 31 36.0	CALUMET HARBOR SHIP STATION	17	ILLINOIS
	21ILL	48217	41 44 27.0 087 32 21.0	N SLIP DISCHARGE USS WSCS 9	17	ILLINOIS
	21IND	160189	41 39 45.2 087 31 30.8	WOLF LAKE AT STATE LINE CULVERT.	17	ILLINOIS
	21IND	170143	41 38 47.8 087 28 51.9	LAKE GEORGE CANAL & IND-PLS BLVD	18	INDIANA
	21IND	170147	41 38 20.7 087 28 16.8	INDIANA HBR. CANAL & COLUMBUS DR	18	INDIANA
	21IND	170149	41 39 19.2 087 27 33.5	INDIANA HBR. CANAL AND DICKEY RD	18	INDIANA
	21IND	170155	41 34 39.4 087 31 19.0	LITTLE CALUMET R. & HOHMAN AVE.	18	INDIANA
	21IND	170158	41 36 28.8 087 23 38.4	GRAND CALUMET & INDUSTRIAL HY.	18	INDIANA
	21IND	170159	41 36 49.9 087 27 41.4	GRAND CALUMET R. & KENNEDY AVE.	18	INDIANA
	21IND	170161	41 36 50.9 087 28 49.8	GRAND CAL. R. & INDIANPOLIS BD.	18	INDIANA
	21IND	170162	41 37 28.8 087 31 04.3	GRAND CALUMET R. AT HOHMAN AVE.	18	INDIANA
	21IND	170200	41 42 15.0 087 29 05.0	HAMMOND WATER PLANT INTAKE.	18	INDIANA
	21IND	170205	41 37 54.5 087 10 36.5	BURNS DITCH AT MOUTH LAKE MICH.	18	INDIANA
	21IND	171410	41 40 09.5 087 28 38.0	WHITING PUBLIC WATER INTAKE CRIB	18	INDIANA
	21IND	171424	41 38 30.0 087 20 30.0	GARY WEST WATER PLANT INTAKE	18	INDIANA
	21IND	171414	41 37 23.3 087 10 34.4	BURNS DITCH TRUCK BRIDGE	18	INDIANA
	21IND	171415	41 36 54.9 087 10 25.9	BURNS DITCH CRISMAN ROAD SR 249	18	INDIANA
	21IND	171416	41 36 09.3 087 11 18.5	BURNS DITCH PORTAGE BOAT YARD	18	INDIANA

STORET STATIONS USED - DETROIT METROPOLITAN AREA

RIVER MILE	USER STATION		LATITUDE/LONGITUDE	STATION LOCATION	STATE CODE	
	21MICH	820027	42 16 41.0 083 06 56.0	RIVER ROUGE AT DT&I RR BRIDGE	26	WAYNE COUNTY
	21MICH	580046	41 54 02.0 083 21 16.0	RIVER RAISIN NEAR THE MOUTH	26	MONROE COUNTY
	21MICH	580047	42 02 43.0 083 12 51.0	HURON R NEAR THE MOUTH	26	MONROE COUNTY
	21MICH	500038	42 36 20.0 082 56 00.0	CLINTON R NEAR THE MOUTH	26	MACOMB COUNTY
	21MICH	740019	42 42 48.0 082 29 18.0	BELLE R NEAR THE MOUTH	26	ST CLAIR COUNTY
	21MICH	740020	42 49 13.0 082 29 11.0	PINE R (ST CLAIR) NEAR THE MOUTH	26	ST CLAIR COUNTY
	21MICH	740021	42 58 25.0 082 25 16.0	BLACK R (PORT HURON) NEAR MOUTH	26	ST CLAIR COUNTY
30.8	21MICH	820059	42 21 26.2 082 55 47.3	DETROIT RIVER AT RANGE 30.8W	26	WAYNE COUNTY
30.8	21MICH	820060	42 21 24.3 082 55 46.5	DETROIT RIVER AT RANGE 30.8W	26	WAYNE COUNTY
30.8	21MICH	820061	42 21 22.5 082 55 45.7	DETROIT RIVER AT RANGE 30.8W	26	WAYNE COUNTY
30.8	21MICH	820062	42 21 18.1 082 55 43.0	DETROIT RIVER AT RANGE 30.8W	26	WAYNE COUNTY
30.8	21MICH	820063	42 21 04.6 082 55 35.5	DETROIT RIVER AT RANGE 30.8W	26	WAYNE COUNTY
20.6	21MICH	820049	42 17 35.6 083 05 51.4	DETROIT RIVER AT RANGE 20.6	26	WAYNE COUNTY
20.6	21MICH	820051	42 17 34.3 083 05 48.6	DETROIT RIVER AT RANGE 20.6	26	WAYNE COUNTY
20.6	21MICH	820054	42 17 31.9 083 05 41.1	DETROIT RIVER AT RANGE 20.6	26	WAYNE COUNTY
14.6	21MICH	820037	42 12 27.5 083 08 40.8	DETROIT RIVER AT RANGE 14.6W	26	WAYNE COUNTY
14.6	21MICH	820038	42 12 27.5 083 08 39.8	DETROIT RIVER AT RANGE 14.6W	26	WAYNE COUNTY
14.6	21MICH	820039	42 12 27.5 083 08 38.4	DETROIT RIVER AT RANGE 14.6W	26	WAYNE COUNTY
14.6	21MICH	820040	42 12 27.6 083 08 37.2	DETROIT RIVER AT RANGE 14.6W	26	WAYNE COUNTY
14.6	21MICH	820041	42 12 27.6 083 08 35.7	DETROIT RIVER AT RANGE 14.6W	26	WAYNE COUNTY
14.6	21MICH	820042	42 12 27.6 083 08 30.7	DETROIT RIVER AT RANGE 14.6W	26	WAYNE COUNTY
14.6	21MICH	820043	42 12 27.7 083 08 28.0	DETROIT RIVER AT RANGE 14.6W	26	WAYNE COUNTY
14.6	21MICH	820044	42 12 27.5 083 08 14.7	DETROIT RIVER AT RANGE 14.6W	26	WAYNE COUNTY
14.6	21MICH	820045	42 12 28.2 083 08 01.4	DETROIT RIVER AT RANGE 14.6W	26	WAYNE COUNTY
12.0	21MICH	820032	42 10 25.7 083 09 48.9	DETROIT RIVER AT RANGE 12.0W	26	WAYNE COUNTY
12.0	21MICH	820033	42 10 25.3 083 09 46.3	DETROIT RIVER AT RANGE 12.0W	26	WAYNE COUNTY
12.0	21MICH	820034	42 10 24.8 083 09 44.4	DETROIT RIVER AT RANGE 12.0W	26	WAYNE COUNTY
12.0	21MICH	820035	42 10 24.0 083 09 42.1	DETROIT RIVER AT RANGE 12.0W	26	WAYNE COUNTY
12.0	21MICH	820036	42 10 23.7 083 09 39.7	DETROIT RIVER AT RANGE 12.0W	26	WAYNE COUNTY
8.7	21MICH	820026	42 07 38.9 083 10 39.7	DETROIT RIVER AT RANGE 8.7W	26	WAYNE COUNTY
8.7	21MICH	820027	42 07 38.6 083 10 36.8	DETROIT RIVER AT RANGE 8.7W	26	WAYNE COUNTY
8.7	21MICH	820028	42 07 38.6 083 10 34.1	DETROIT RIVER AT RANGE 8.7W	26	WAYNE COUNTY
8.7	21MICH	820029	42 07 38.4 083 10 31.8	DETROIT RIVER AT RANGE 8.7W	26	WAYNE COUNTY
8.7	21MICH	820030	42 07 38.4 083 10 28.0	DETROIT RIVER AT RANGE 8.7W	26	WAYNE COUNTY
8.7	21MICH	820031	42 07 37.9 083 10 24.5	DETROIT RIVER AT RANGE 8.7W	26	WAYNE COUNTY
3.9	21MICH	820011	42 03 13.2 083 10 41.1	DETROIT RIVER AT RANGE 3.9	26	WAYNE COUNTY
3.9	21MICH	820012	42 03 13.2 083 10 28.0	DETROIT RIVER AT RANGE 3.9	26	WAYNE COUNTY
3.9	21MICH	820013	42 03 13.2 083 10 15.0	DETROIT RIVER AT RANGE 3.9	26	WAYNE COUNTY
3.9	21MICH	820014	42 03 13.2 083 10 01.4	DETROIT RIVER AT RANGE 3.9	26	WAYNE COUNTY
3.9	21MICH	820015	42 03 13.2 083 09 48.3	DETROIT RIVER AT RANGE 3.9	26	WAYNE COUNTY
3.9	21MICH	820016	42 03 13.2 083 09 35.2	DETROIT RIVER AT RANGE 3.9	26	WAYNE COUNTY
3.9	21MICH	820017	42 03 13.2 083 09 13.4	DETROIT RIVER AT RANGE 3.9	26	WAYNE COUNTY
	21MICH	580061	42 00 49.1 083 10 28.4	L ERIE OFF PTE MOUILLEE	26	MONROE COUNTY
	21MICH	580062	42 00 41.3 083 10 07.4	L ERIE OFF PTE MOUILLEE	26	MONROE COUNTY
	21MICH	580063	42 00 34.1 083 09 49.6	L ERIE OFF PTE MOUILLEE	26	MONROE COUNTY
	21MICH	580064	42 00 29.1 083 09 36.5	L ERIE OFF PTE MOUILLEE	26	MONROE COUNTY
	21MICH	580065			26	
	21MICH	580066	42 00 19.1 083 09 11.0	L ERIE OFF PTE MOUILLEE	26	MONROE COUNTY
	21MICH	580067	42 00 11.5 083 08 51.3	L ERIE OFF PTE MOUILLEE	26	MONROE COUNTY
	21MICH	580071	42 00 54.3 083 10 40.4	L ERIE OFF PTE MOUILLEE	26	MONROE COUNTY
	21MICH	580068	42 00 05.6 083 08 35.6	L ERIE OFF PTE MOUILLEE	26	MONROE COUNTY
	21MICH	580069	42 00 02.3 083 08 25.2	L ERIE OFF PTE MOUILLEE	26	MONROE COUNTY
	21MICH	580070	41 59 56.9 083 08 12.4	L ERIE OFF PTE MOUILLEE	26	MONROE COUNTY

RIVER MILE	USER STATION	LATITUDE/LONGITUDE	STATION LOCATION	STATE CODE	
13.7	11150033255237	42 39 31.0 082 30 51.0	ST.CLAIR RIVER	26	MICHIGAN
"	11150033255238	42 39 30.0 082 30 43.0	ST.CLAIR RIVER	26	MICHIGAN
"	11150033255239	42 39 30.0 082 30 36.0	ST.CLAIR RIVER	26	MICHIGAN
"	11150033255210	42 39 29.0 082 30 33.0	ST.CLAIR RIVER	26	MICHIGAN
"	11150033255211	42 39 27.0 082 30 22.0	ST.CLAIR RIVER	26	MICHIGAN
39.9	11150033255232	43 00 22.0 082 25 19.0	ST.CLAIR RIVER	26	MICHIGAN
"	11150033255233	43 00 16.0 082 25 13.0	ST.CLAIR RIVER	26	MICHIGAN
"	11150033255234	43 00 12.0 082 25 01.0	ST.CLAIR RIVER	26	MICHIGAN
30.8	11150033259008	42 21 27.0 082 55 47.0	DETROIT RIVER-TRIB. TO LAKE ERIE	26	MICHIGAN
"	11150033259009	42 21 25.0 082 55 47.0	DETROIT RIVER-TRIB. TO LAKE ERIE	26	MICHIGAN
"	11150033259010	42 21 23.0 082 55 45.0	DETROIT RIVER-TRIB. TO LAKE ERIE	26	MICHIGAN
"	11150033259012	42 21 18.0 082 55 43.0	DETROIT RIVER-TRIB. TO LAKE ERIE	26	MICHIGAN
"	11150033259014	42 21 05.0 082 55 35.0	DETROIT RIVER-TRIB. TO LAKE ERIE	26	MICHIGAN
20.6	11150033259017	42 17 33.0 083 05 57.0	DETROIT RIVER-TRIB. TO LAKE ERIE	26	MICHIGAN
"	11150033259019	42 17 32.0 083 05 55.0	DETROIT RIVER-TRIB. TO LAKE ERIE	26	MICHIGAN
"	11150033259021	42 17 31.0 083 05 53.0	DETROIT RIVER-TRIB. TO LAKE ERIE	26	MICHIGAN
"	11150033259023	42 17 30.0 083 05 51.0	DETROIT RIVER-TRIB. TO LAKE ERIE	26	MICHIGAN
"	11150033259024	42 17 30.0 083 05 50.0	DETROIT RIVER-TRIB. TO LAKE ERIE	26	MICHIGAN
"	11150033259025	42 17 23.0 083 05 46.0	DETROIT RIVER-TRIB. TO LAKE ERIE	26	MICHIGAN
17.4	11150033259026	42 14 50.0 083 07 44.0	DETROIT RIVER-TRIB. TO LAKE ERIE	26	MICHIGAN
"	11150033259027	42 14 50.0 083 07 43.0	DETROIT RIVER-TRIB. TO LAKE ERIE	26	MICHIGAN
"	11150033259028	42 14 49.0 083 07 41.0	DETROIT RIVER-TRIB. TO LAKE ERIE	26	MICHIGAN
"	11150033259030	42 14 47.0 083 07 38.0	DETROIT RIVER-TRIB. TO LAKE ERIE	26	MICHIGAN
"	11150033259032	42 14 44.0 083 07 33.0	DETROIT RIVER-TRIB. TO LAKE ERIE	26	MICHIGAN
"	11150033259034	42 14 42.0 083 07 28.0	DETROIT RIVER-TRIB. TO LAKE ERIE	26	MICHIGAN
14.1	11150033259035	42 12 28.0 083 08 41.0	DETROIT RIVER-TRIB. TO LAKE ERIE	26	MICHIGAN
"	11150033259036	42 12 28.0 083 08 40.0	DETROIT RIVER-TRIB. TO LAKE ERIE	26	MICHIGAN
"	11150033259037	42 12 28.0 083 08 39.0	DETROIT RIVER-TRIB. TO LAKE ERIE	26	MICHIGAN
"	11150033259038	42 12 28.0 083 08 38.0	DETROIT RIVER-TRIB. TO LAKE ERIE	26	MICHIGAN
"	11150033259039	42 12 28.0 083 08 37.0	DETROIT RIVER-TRIB. TO LAKE ERIE	26	MICHIGAN
"	11150033259041	42 12 28.0 083 08 31.0	DETROIT RIVER-TRIB. TO LAKE ERIE	26	MICHIGAN
"	11150033259043	42 12 29.0 083 08 29.0	DETROIT RIVER-TRIB. TO LAKE ERIE	26	MICHIGAN
"	11150033259045	42 12 30.0 083 08 16.0	DETROIT RIVER-TRIB. TO LAKE ERIE	26	MICHIGAN
"	11150033259047	42 12 30.0 083 08 02.0	DETROIT RIVER-TRIB. TO LAKE ERIE	26	MICHIGAN
12.0	11150033259138	42 10 26.0 083 09 53.0	DETROIT RIVER-TRIB. TO LAKE ERIE	26	MICHIGAN
"	11150033259139	42 10 25.0 083 09 47.0	DETROIT RIVER-TRIB. TO LAKE ERIE	26	MICHIGAN
"	11150033259140	42 10 25.0 083 09 45.0	DETROIT RIVER-TRIB. TO LAKE ERIE	26	MICHIGAN
"	11150033259141	42 10 24.0 083 09 43.0	DETROIT RIVER-TRIB. TO LAKE ERIE	26	MICHIGAN
"	11150033259142	42 10 23.0 083 09 40.0	DETROIT RIVER-TRIB. TO LAKE ERIE	26	MICHIGAN
8.7	11150033259059	42 07 38.0 083 10 43.0	DETROIT RIVER-TRIB. TO LAKE ERIE	26	MICHIGAN
"	11150033259060	42 07 38.0 083 10 37.0	DETROIT RIVER-TRIB. TO LAKE ERIE	26	MICHIGAN
"	11150033259061	42 07 37.0 083 10 35.0	DETROIT RIVER-TRIB. TO LAKE ERIE	26	MICHIGAN
"	11150033259062	42 07 37.0 083 10 32.0	DETROIT RIVER-TRIB. TO LAKE ERIE	26	MICHIGAN
"	11150033259063	42 07 37.0 083 10 30.0	DETROIT RIVER-TRIB. TO LAKE ERIE	26	MICHIGAN
"	11150033259064	42 07 37.0 083 10 25.0	DETROIT RIVER-TRIB. TO LAKE ERIE	26	MICHIGAN
3.9	11150033259050	42 03 13.0 083 10 41.0	DETROIT RIVER-TRIB. TO LAKE ERIE	26	MICHIGAN
"	11150033259051	42 03 14.0 083 10 28.0	DETROIT RIVER-TRIB. TO LAKE ERIE	26	MICHIGAN
"	11150033259052	42 03 14.0 083 10 15.0	DETROIT RIVER-TRIB. TO LAKE ERIE	26	MICHIGAN
"	11150033259053	42 03 14.0 083 10 02.0	DETROIT RIVER-TRIB. TO LAKE ERIE	26	MICHIGAN
"	11150033259054	42 03 14.0 083 09 48.0	DETROIT RIVER-TRIB. TO LAKE ERIE	26	MICHIGAN
"	11150033259055	42 03 14.0 083 09 35.0	DETROIT RIVER-TRIB. TO LAKE ERIE	26	MICHIGAN
"	11150033259057	42 03 14.0 083 09 03.0	DETROIT RIVER-TRIB. TO LAKE ERIE	26	MICHIGAN
38.1	1110NET250064		SAINT CLAIR RIVER AT PORT HURON	26	MICHIGAN
38.1	112WRD04159130		SAINT CLAIR RIVER AT PORT HURON	26	MICHIGAN
29.4	110NET250015		DETROIT RIVER AT DETROIT	26	MICHIGAN
29.4	112WRD04165700		DETROIT RIVER AT DETROIT	26	MICHIGAN

APPENDIX C

MAJOR MUNICIPAL SOURCES

APPENDIX C

MAJOR MUNICIPAL DISCHARGERS

For each of the major municipal dischargers the following information is provided:

- ID NO. - EPA Identification number.
- FACILITY - the name of the municipal facility.
- POP SERVED - the population which discharges through the municipal facility.
- DESIGN FLOW (MGD) - the volume of waste which the facility was designed to process (millions of gallons per day).
- ACTUAL FLOW (MGD) - the volume of waste which the facility currently receives (millions of gallons per day).
- TYPE TREATMENT - the level of treatment which the facility currently provides.
- BOD INFLUENT (mg/l) - the average concentration of the BOD waste load which the facility receives.
- BOD EFFLUENT (mg/l) - the average concentration of the BOD waste load which the facility discharges.
- PERCENT BOD REMOVED - the percentage of BOD which the facility removes from its incoming load.

RUN DATE: 74/02/21

STATE = AL

ID.	NO.	FACILITY		POP SERVED	DESIGNED FLOW MGD	ACTUAL FLOW MGD	TYPE TREATMENT	BOD INFLUENT MG/L	BOD EFFLUENT MG/L	PERCENT BOD REMOVED
010007001		[illegible]	CITY OF ANNISTON	38000	7.20	7.00	TR FILTER	082	006	91
010012001		[illegible]	CITY OF ATHENS	12900	2.50	3.60	TR FILTER	240	136	44
010014001		[illegible]	THE CITY OF AUBURN	16500	1.70	1.70	TR FILTER	175	030	83
010043001		THE CITY OF CULLMAN	THE CITY OF CULLMAN	13000	3.00	4.00	TR FILTER	505	100	81
010045001		[illegible]	CITY OF DECATUR	38500	05.4	6.57	PRIMARY	111	077	31
010049001		[illegible]	CITY OF DOTHAN	24050	3.00	2.90	TR FILTER	130	026	80
010049002		[illegible]	CITY OF DOTHAN	14108	3.00	2.50	AC SLUDGE	295	016	95
010061001		[illegible]	CITY OF FLORENCE	34000			AC SLUDGE			
010067001		[illegible]	CITY OF GADSDEN	34967	06.5	05.2	TR FILTER	030	006	80
010067002		[illegible]		14155	02.5	01.9	TR FILTER	019	008	58
010074001		[illegible]	[illegible]	12200	0.22	1.20	LAGOON	200	100	50
010085003		[illegible]	CITY OF HUNTSVILLE	15000	3.00	2.70	TR FILTER	151	031	80
010085004		[illegible]	CITY OF HUNTSVILLE	120000	30.0	22.9	AC SLUDGE	155	016	90
010085001		[illegible]	THE JASPER UTILITIE	10070	3.05	2.88	TR FILTER	206		
010108001		[illegible]	CITY OF MOBILE	80400	16.0	6.50	AC SLUDGE	165	030	82
010108002		[illegible]	CITY OF MOBILE	90000	9.00	5.60	TR FILTER	142	045	69
010108004		[illegible]	CITY OF MOBILE	55345		5.00	TR FILTER	108	029	74
010110001		[illegible]	CITY OF MONTGOMERY	75100	9.00	8.30	TR FILTER	225	055	84
010110002		[illegible]	CITY OF MONTGOMERY	50000	14.0	8.50	TR FILTER	207	017	92
010110003		[illegible]	CITY OF MONTGOMERY	19000	3.00	1.70	TR FILTER	200	023	84
010140001		[illegible]	CITY OF PRICHARD	70900	4.08	1.66	TR FILTER	221	014	94
010140002		[illegible]	CITY OF PRICHARD	12139	1.50	1.61	TR FILTER	149	024	84
010157001		[illegible]	CITY OF SELMA	26000	6.00	3.00	TR FILTER	263	019	93
010164001		[illegible]	CITY OF SHEFFIELD	15000	2.64	01.4	PRIMARY	250	175	30
010165001		[illegible]	SYLACAUGA	24600	2.00	1.50	TR FILTER	175	018	90
010166003		[illegible]	CITY OF TALLADEGA	12160	2.10	1.60	TR FILTER	126	046	64
010170001		[illegible]	TUSCALOOSA WATER &	93800	12.0	5.90	PRIMARY	288	200	31
010180001		[illegible]	PHENIX CITY UTILITY	20224	4.50	3.40	TR FILTER	205	058	72
010197001		[illegible]	JEFFERSON COUNTY	95000	15.0	16.0	PRIMARY	104	043	59
010197004		[illegible]	JEFFERSON COUNTY	10000	4.00	1.00	AC SLUDGE	064	004	94
010197005		[illegible]	JEFFERSON COUNTY	38000	3.00	3.30	TR FILTER	025	009	64
010197006		[illegible]	JEFFERSON COUNTY	45000	10.0	9.00	AC SLUDGE	115	031	74

Reproduced from best available copy.

RUN DATE: 74/02/25

STATE = ALASKA

ID. NO.	FACILITY		POP SERVED	DESIGNED FLOW MGD	ACTUAL FLOW MGD	TYPE TREATMENT	BOD INFLUENT MG/L	BOD EFFLUENT MG/L	PERCENT BOD REMOVED
0312000J01	ANCHORAGE	GREATER ANCHORAGE AK	125000	81.200	3.600	PRIMARY			
2769000J01	FAIRBANKS		15000	3.200	1.400	PRIMARY	273	148	46
4173000011	JUNEAU-DOUGLAS		10290	2.600	.840	AC SLUDGE			

RUN DATE: 74/02/25

STATE = ARIZONA

ID. NO.	FACILITY		POP SERVED	DESIGNED FLOW MGD	ACTUAL FLOW MGD	TYPE TREATMENT	BOD INFLUENT MG/L	BOD EFFLUENT MG/L	PERCENT BOD REMOVED
122100001	CASA GRANDE		11000	3.000	.600	LAGOON			
148000001	CHANDLER		17000	6.000	.840	LAGOON			
244200001	DOUGLAS		15000	1.325	1.139	TR FILTER	152	67	56
284900001	FLAGSTAFF		30000	3.000	1.700	AC SLUDGE	220	15	94
384800001	HEREFORD		10000	.010		LAGOON			
521700001	MESA		45000	5.000	4.000	OTHER SEC	225	40	83
569800001	NOGALES		62000	8.200	2.200	LAGOON	215	65	70
636400001	PHOENIX	23RD AVE PLANT	460000	45.000	36.820	AC SLUDGE	170	27	85
636400002	PHOENIX	91ST AVE PLANT	433000	65.000	58.830	AC SLUDGE	195	17	92
643900004	PIMA CO-DEPT OF SAN-	INA ROAD FACILITY	31000	4.500	3.200	LAGOON	240	55	78
677100001	PRESCOTT		14000	2.300	1.500	OTHER SEC	390	70	83
884300001	TUBA CITY		11000	.011		LAGOON			
888000001	TUCSON		290000	36.900	31.580	OTHER SEC	218	34	85
984200001 1	YUMA		40000	6.000	3.689	AC SLUDGE	214	15	93

RUN DATE: 74/02/21

STATE = AR

ID.	NO.	FACILITY	POP SERVED	DESIGNED FLOW MGD	ACTUAL FLOW MGD	TYPE TREATMENT	BOD INFLUENT MG/L	BOD EFFLUENT MG/L	PERCENT BOD REMOVED
0500020001		F STREET TREATMENT F	FORT SMITH WATER DE	35000		3.50	PRIMARY	250	035	86
0500020002		MASSARD CREEK TREATM	FORT SMITH WATER DE	20000		1.80	TR FILTER	250	035	86
0500030003		FIVE MILE TREATMENT	NORTH LITTLE ROCK S	17000		1.80		250	040	84
0500040003		HARDING TREATMENT SY	PINE BLUFF SEWER DE	41000		04.0	LAGOON	250	040	84
0500050001		WASTEWATER SYSTEM	FAYETTEVILLE WATER	20000	03.5	3.50	AC SLUDGE	250	010	96
0500060001		JONESBORO WEST PLANT	JONESBORO CITY WATE	10500		1.10	TR FILTER	250	050	80
0500060002		JONESBORO EAST PLANT	JONESBORO CITY WATE	15500		1.60	TR FILTER	250	040	84
0500070001		WASTEWATER UTILITY	WEST MEMPHIS UTILIT	25000		2.50	PRIMARY	250	060	76
0500080001		WASTEWATER UTILITIES	EL DORADO WATER UTI	23000	2.60	2.90	LAGOON	250	050	80
0500090001		WASTEWATER UTILITY	PLUMERVILLE WATER C	23000	2.80	2.80	TR FILTER	250	040	84
0500110001		WEST TREATMENT PLANT	JACKSONVILLE WATER	12500		02.5	TR FILTER	250	035	86
0500120001		WASTEWATER UTILITY	SPRINGDALE WATER DE	17000	2.00	2.00	TR FILTER	250	035	86
0500130001		EXPANSION TO SECOND	PENTER LIGHT AND WA	15000	02.0	2.00	TR FILTER	250	030	88
0500150001			CAMDEN WATER UTILIT	15000		1.60	LAGOON	250	040	84
0500170001		WASTEWATER UTILITY	RUSSELLVILLE WATER	11500	1.50	1.50	TR FILTER	250	035	86
0500180001		WASTEWATER SYSTEM	MARCELLA MUNICIPAL	11000	1.40	1.40	LAGOON	250	040	84
0500190001		ROGER WATER AND SEW	ROGERS WATER WORKS	11000	1.20	1.20	TR FILTER	250	035	86
0500200001		BRYANT PAVEL TREATME	WEST HELENA WATER U	10800	0.85	0.85	LAGOON	250	040	84
0500210001		WASTEWATER SYSTEM	DARDANELLE WATER DEP	10600	1.20	1.20	LAGOON	250	040	84
0500220001		WASTEWATER SYSTEM	STUTTGART MUNICIPAL	10000	1.10	01.1	TR FILTER	250	050	80
0500230001		LAKE LORE TREATMENT	HELENA WATER DEPT	10000	0.80	0.80		250	040	84

RUN DATE: 74/02/25

STATE = CALIFORNIA

ID.	NO.	FACILITY		POP SERVED	DESIGNED FLOW MGD	ACTUAL FLOW MGD	TYPE TREATMENT	BOD INFLUENT MG/L	BOD EFFLUENT MG/L	PERCENT BOD REMOVED
02500000	1	ANTIOCH	PROJECT #1	33000	2.600	2.500	PRIMARY	344	283	18
03000000		ARCATA		10500	2.600	1.300	LAGOON	140	20	86
03100001	1	AUBURN /SU/	PROJECT #1	50000	10.000	6.800	AC SLUDGE	130	13	90
03420000		ARROYO GRANDE	SOUTH S L O CO SD	15500	2.500	1.000	AC SLUDGE	240	30	88
04630002		BAKERSFIELD	PLANT 2	80000	16.000	8.120	LAND	169	81	53
04630004		BAKERSFIELD	PLANT 1	33300	5.500	3.650	PRIMARY	350	330	6
04900001		BANNING		13000	2.000	.533	FILTR UNK	173	29	84
05100001		BARSTOW		15700	4.500	1.700	AC SLUDGE	130	7	95
09130000	1	BRADLEY	PROJECT #1	10000	2.200	1.500	PRIMARY	200	80	60
10200001		BURBANK	WATER RECLAM PLANT	35000	6.000	.497	AC SLUDGE	180	2	99
10320001	1	BURLINGAME	PROJECT #1	37700	4.700	3.500	OTHER SEC	250	20	92
11040001		CALEXICO		11900	1.100	.900	AC SLUDGE	200	24	88
11500001	1	CAMARILLO /SU/	PROJECT #1	23950	4.750	2.600	AC SLUDGE	200	5	98
12910001		CARDIFF-SOLANA BEACH	JOINT FACILITIES	15554	2.000	1.560	PRIMARY	230	145	37
13170001		CARMEL SANITARY DIST	CARMEL	10000	3.000	2.000	AC SLUDGE	281	30	90
14560001	1	CENTRAL CONTRA COSTA	CO SD-PROJECT #1	300000	31.000	23.600	PRIMARY	200	110	45
15060001	1	CHICO	PROJECT #1	21500	2.250	2.500	LAGOON	160	35	79
15300001	1	CHINO	PROJECT #1	22000	3.000	2.400	TR FILTER	159	28	83
17160001		COLTON		22000	5.400	2.400	AC SLUDGE	220	10	96
17520001		CONCORD		50000	5.000	4.800	TR FILTER	200	10	95
17550002	1	CONTRA COSTA	CO SD #7A&7B-PROJ #1	12090	.400	.960	PRIMARY	203	108	47
17790001		CORDOVA	COUNTY MUD	23600	2.700	2.000	AC SLUDGE	190	10	95
17940001		CORONA		27000	5.500	3.100	AC SLUDGE	215	18	92
20200001	1	DAVIS	PROJECT #1	30000	5.000	2.750	OTHER SEC	95	26	73
23400001		EAST CLIFF COUNTY SD	SANTA CRUZ	27000	4.000	2.500	PRIMARY			
23450001	1	EASTERN M&D-REMET-	SAN JACINTO VLY #1	27000	5.000	3.200	AC SLUDGE	260	25	91
23470001	1	EAST BAY M U D	PROJECT #1	622000	128.000	85.000	PRIMARY	312	165	48
23800001		EL CENTRO		21350	3.900	3.230	LAGOON	250	40	84
25260001	1	ESCONDIDO	PROJECT #1	42000	4.000	4.300	AC SLUDGE	270	35	88
25620003		EUREKA	MURRAY STREET PLANT	10000	10.000	3.000	PRIMARY	250	160	36
25800002		FAIRFIELD-SUISUN	SD	43000	5.000	4.300	LAGOON	240	17	93
27480001		FONTANA		23700	2.500	2.300	LAGOON	205	110	47
28000001		FRESNO	PLANT #1	112000	37.500	21.000	LAGOON	810	345	58
28000005		FRESNO	PLANT #2	53000	1.100	9.750	TR FILTER	525	368	30
29580001		GILROY		20000	4.500	2.300	LAND	220	160	26
30000001		GOLETA SANITARY DIST	GOLETA	61500	7.000	6.100	PRIMARY	214	158	27
32620001	1	HANFORD	PROJECT #1	10000	2.500	2.100	TR FILTER	650	32	96
33300001		HAYWARD		89400	21.500	12.000	TR FILTER	480	140	71
36700001	1	INDIO	VALLEY SD-PROJECT #1	22000	5.000	3.500	AC SLUDGE	210	8	97
37500001		IRVINE RANCH	W D	35000	5.000	3.500	AC SLUDGE	240	20	92
38570001		JURUPA	COMM SERVICES DIST	15000	1.200	.900	TR FILTER	208	10	96
40500001	1	LAGUNA BEACH	PROJECT #1	15000	5.000	2.000	PRIMARY	193	170	12
40930002	1	LAKE COUNTY	SD & IMP DIS 4-PRJ 1	13250			OTHER SEC			
42600001	1	LAS VIRGENES M W D	TAPIA PK PLT-PROJ #1	40000	8.000	4.000	AC SLUDGE	250	3	99
43800001		LIVERMORE		50000	5.000	4.100	AC SLUDGE	200	10	95
44160001		LODI		30000	3.500	4.500	AC SLUDGE	140	25	83
44640001		LOMPOC		27000	1.700	2.104	TR FILTER	242	26	90
45300001	1	LOS ANGELES	HYPERION PLT-PROJ #1	3000000	420.000	350.000	OTHER SEC	290	100	66
45300002		LOS ANGELES	TERMINAL ISLAND	115000	14.000	9.000	PRIMARY	220	150	32
45310001	1	LOS ANGELES COUNTY	SD #21-POMONA PLANT	75000	9.600	8.000	AC SLUDGE	250	8	97
45310026		LOS ANGELES CO SD #2	WHITTIER NARROWS PLT	133000	12.500	15.100	AC SLUDGE	269	6	98
45310031		LOS ANGELES COUNTY	SD 20-PALMDALE PLANT	18500	3.100	1.500	LAGOON	388	50	88
45310032	1	LOS ANGELES CO-SD #2	JOINT TRT PLT-PRJ 10	2821000	400.000	343.000	PRIMARY	395	269	32
45310036		LOS ANGELES CO-SD 14	LANCASTER PLANT	35000	4.500	3.900	OTHER SEC	273	52	81

RUN DATE: 74/02/25

STATE = CALIFORNIA

ID. NO.	FACILITY		POP SERVED	DESIGNED FLOW MGD	ACTUAL FLOW MGD	TYPE TREATMENT	BOD INFLUENT MG/L	BOD EFFLUENT MG/L	PERCENT BOD REMOVED
4531W0037	LOS ANGELES CO-SD 26 SAUGUS PLANT		32000	5.000	2.800	AC SLUDGE	232	8	97
4536000J1	LOS BANOS		10100	2.000	1.000	LAGOON	1800	50	98
4674000J1	MADERA		17700	7.000	2.700	TR FILTER	140	27	81
4728000J1	MANTECA		16300	3.200	1.100	AC SLUDGE	160	19	89
4755000J1	MARIN COUNTY	LAS GALLINAS VLY SD	27000	2.500	2.250	TR FILTER	340	10	98
4755000J5	MARIN COUNTY	SD #1	60000	4.500	4.600	TR FILTER	175	10	95
4755000J7	MARIN COUNTY	S D #6 IGNACIO PLANT	13139	1.200	.534	TR FILTER	280	51	82
4755000J8 1	MARIN COUNTY	SD #6-NOVATO PL-PJ 1	27349	3.000	2.209	TR FILTER	270	20	93
4782000J2	MARTINEZ	MOUNTAIN VIEW S D	13000	1.600	.700	TR FILTER	280	20	93
4866000J1 1	MENLO PARK	/SD/-PROJECT #1	55000	8.000	5.700	PRIMARY	230	33	86
4878000J1	MERCED		30000	17.100	9.000	LAGOON	120	33	73
4938000J1	MILLBRAE		22000	3.000	2.300	AC SLUDGE	300	17	95
4950000J1	MILL VALLEY		17000	1.700	1.500	TR FILTER	223	40	83
4962000J1	MILPITAS /SD/		33000	3.800	3.000	AC SLUDGE	225	25	89
5034000J1	MODESTO		75000	45.000	20.160	PRIMARY	1059	84	93
5100000J1	MONTEREY		26900	4.600	3.220	AC SLUDGE	212	38	83
5172000J1	MORRO BAY		10000	1.700	1.000	TR FILTER	150	20	87
5251000J1	MOUNT VERNON	S D	32900	6.620	3.700	OTHER SEC	143	30	80
5286000J1 1	NAPA	/CO SD/-PROJECT #1	57000	11.000	6.270	LAGOON	275	15	95
5288000J1	NAPA-BERRYESSA	IMPROVEMENT DIST	10000	.175	.010	AC SLUDGE			
5468000J1	NORTH SAN MATEO	COUNTY S D	75000	6.000	4.200	PRIMARY	277	185	34
5532000J1	OAK VIEW /S D/		24000	3.000	1.450	AC SLUDGE	240	10	96
5562000J1 1	OCEANSIDE	LA SALINE PLT-PRJ #1	34400	5.200	3.200	AC SLUDGE	300	75	75
5563000J1	OILDALE	NO OF RIVER /SD#1/	28000	3.000	2.355	TR FILTER	220	40	82
5652000J1 1	ONTARIO-UPLAND	CHINO BASIN MUN	97000	16.000	11.000	TR FILTER	250	50	80
5665000J1 1	ORANGE COUNTY S D	PLT #1&#2-PROJ #1	1400000	150.000	155.000	PRIMARY	334	150	56
5666000J3 1	ORANGE CO-MOULTON-	NIGUEL MU-PL 3A-PJ 1	241000	.500	.250	AC SLUDGE	220	30	87
5714000J1	ORO LOMA SD		130000	20.000	13.500	AC SLUDGE	250	30	88
5730000J1 1	OXNARD	PROJECT #1	83000	25.000	15.000	PRIMARY	400	300	25
5734000J2	PACIFICA	SHARP PARK PLANT	37000	6.000	3.000	PRIMARY	192	112	42
5746000J1	PACIFIC GROVE		16600	2.000	1.470	PRIMARY	180	100	45
5766000J1	PALM SPRINGS		23000	4.150	3.000	TR FILTER	200	17	92
5800000J1 1	PALO ALTO	PROJECT #1	115000	35.000	24.500	AC SLUDGE	185	15	92
5935000J1	PETALUMA		30000	8.000	3.000	OTHER SEC	263	12	96
6034000J1	PICO		14000	2.000	1.320	AC SLUDGE	230	17	93
6084000J1	PITTSBURG	MONTEZUMA PLANT	12000	3.500	2.000	PRIMARY	230	90	61
6133000J1	PLEASANTON		16500	1.700	1.300	TR FILTER	374	32	92
6204000J1	POINTERVILLE		13100	2.000	1.700	AC SLUDGE	350	10	98
6210000J1	PORT HUENEME /SD/		20000	6.000	3.300	PRIMARY	25	7	72
6334000J1	REDDING	CLEAR CREEK PLANT	16000	8.000	3.600	LAGOON	196	14	93
6360000J1	REDLANDS		30000	3.000	2.520	AC SLUDGE	250	40	84
6378000J1	REDWOOD CITY		71000	7.000	7.400	OTHER SEC	347	130	63
6426000J1	RIALTO		28000	4.000	2.100	AC SLUDGE	185	18	91
6460000J1	RICHMOND	/MSD #1/	80000	16.000	8.000	AC SLUDGE	235	15	94
6552000J1	RIVERSIDE		150000	25.000	18.000	AC SLUDGE	199	26	87
6598000J1	ROBERT PARK		12000	1.500	.800	LAGOON	235	60	75
6624000J1	ROSEVILLE		20000	3.500	3.000	TR FILTER	180	20	89
6644000J1 1	ROSEMEAD	/LOMA SER DIST/PJ #1	18000	1.200	.990	TR FILTER			
6678000J1	SACRAMENTO	MAIN PLANT	300000	95.000	49.200	TR FILTER	299	94	69
6678000J2	SACRAMENTO	MEADOWVIEW PLANT	14000	2.500	1.500	TR FILTER	230	40	83
6674000J1	SACRAMENTO COUNTY	S D # 5	25000	5.540	2.000	TR FILTER	160	16	90
6679000J8	SACRAMENTO CO M U D	CEN SD-CENTRAL PLT	100000	25.000	15.000	AC SLUDGE	277	29	90
6679000J9	SACRAMENTO CO M U D	NE SD-MAIN PLANT	121000	9.000	13.100	AC SLUDGE	180	25	87
6706000J1	SALINAS	PLANT NO 1	50000	7.500	18.000	TR FILTER	178	9	95
6706000J2	SALINAS	PLANT NO 2	10000	2.000	1.000	TR FILTER	160	5	97

STATE = CALIFORNIA

ID.	NO.	FACILITY		POP SERVED	DESIGNED FLOW MGD	ACTUAL FLOW MGD	TYPE TREATMENT	BOD INFLUENT MG/L	BOD EFFLUENT MG/L	PERCENT BOD REMOVED
6744000002		SAN BERNARDINO	PLANT # 2	100000	28.000	16.000	AC SLUDGE	235	14	95
6754000001		SAN BUENAVENTURA	EASTSIDE PLANT	42000	4.000	4.200	OTHER SEC	260	45	83
6754000002	1	SAN BUENAVENTURA	SEASIDE PLT-PROJ #1	21000	.022	.021	PRIMARY	475	215	55
6756000001		SAN CARLOS		53000	11.000	5.000	TR FILTER	250	125	50
6762000001	1	SAN CLEMENTE	PROJECT #1	20000	4.250	2.000	TERTIARY	150	3	98
6768000001	1	SAN DIEGO	METRO PLT-PROJECT #1	1100000	88.000	100.000	PRIMARY	275	210	24
6786000001		SAN FRANCISCO	GOLDEN GATE PLANT	11000	1.000	.900	AC SLUDGE	270	30	89
6786000002	1	SAN FRANCISCO	NO POINT PLT-PROJ #1	353840	150.000	65.200	OTHER SEC	224	109	52
6786000003	1	SAN FRANCISCO	RICHMND SUNST PL-P 1	220030	30.000	21.800	PRIMARY	200	144	28
6786000004	1	SAN FRANCISCO	SO EAST PLT-PROJ #1	177450	37.000	23.100	INTERMED	201	109	46
6798000001	1	SANGER	PROJECT #1	10000	1.500	1.200	TR FILTER	300	89	71
6829000001		SAN JOAQUIN COUNTY	LINCOLN V PL-UT # 0	15809	2.500	1.900	AC SLUDGE	127	11	92
6834000001	1	* SAN JOSE	PROJECT #1	800000	160.000	90.000	AC SLUDGE	325	32	91
6852000001		SAN LEANDRO		50000	11.000	7.500	AC SLUDGE	400	45	89
6870000001		SAN LUIS OBISPO		48000	5.000	3.753	TR FILTER	200	18	91
6894000001		SAN MATEO		84500	13.000	11.200	PRIMARY	225	178	21
6901000001		SAN PABLO	/SD/	125000	12.500	8.200	AC SLUDGE	255	15	95
6916000001		SAN RAFAEL /SD/	MAIN PLANT	45000	5.000	2.750	AC SLUDGE	200	40	80
6942000001		SANTA BARBARA		75000	8.000	7.000	PRIMARY	208	123	41
6943000001		SANTA BARBARA	LAGUNA-GOSD	20000	1.400	1.250	TR FILTER	150	34	78
6954000001		SANTA CRUZ		32000	7.000	5.000	PRIMARY	250	150	40
6972000001		SANTA MARIA		34000	6.500	4.300	LAND	214	34	85
6984000001		SANTA PAULA		19000	2.400	1.700	TR FILTER	250	25	90
6996000001		SANTA ROSA	WEST COLLEGE PLANT	60000	5.000	8.370	TR FILTER	157	38	76
7020000001		SANTEE	/COUNTY # D/	32000	4.000	3.200	AC SLUDGE	200	20	90
7056000001		SAUSALITO	MARIN CITY/S D/	18000	2.000	1.700	PRIMARY	180	130	28
7098000001		SEASIDE COUNTY SD	SAND CITY	24800	3.000	1.500	INTERMED	310	251	20
7358000001	1	SONOMA	SONOMA VLA/CSD/PRJ 1	23500	3.000	1.650	OTHER SEC	350	50	86
7405000001		SOUTH LAKE TAHOE		25000	7.500	2.700	TERTIARY	275	1	100
7416000001	1	SOUTH SAN FRANCISCO	PROJECT #1	83200	12.000	10.700	AC SLUDGE	325	103	69
7524000001	1	STOCKTON	MAIN PLANT-PROJ #1	125000	51.000	20.000	TR FILTER	360	10	98
7524000002		STOCKTON	NORTH PLANT	18000	3.500	1.500	LAGOON	240	30	88
7626000001		SUNNYVALE		105000	22.500	15.000	LAGOON	160	40	75
7680000001		TAFT		10500	.850	1.000	PRIMARY			
7812000001		THOUSAND OAKS	/UTILITIES DEPT/	50000	10.000	5.500	AC SLUDGE	170	6	97
7884000001		TRACY	DOMESTIC PLANT	22000	2.200	1.850	TR FILTER	128	30	77
7950000001		TULARE		16900	2.000	2.500	TR FILTER	174	53	70
7974000001		TURLOCK		30000	15.500	9.000	OTHER SEC	350	35	90
8022000001		UKIAH		14500	2.500	1.200	TR FILTER	160	20	88
8023000001		UNION SD	PLT #1-NEWARK	65000	7.000	5.100	AC SLUDGE	295	98	67
8023000002		UNION SD	PLT #2-IRVINGTON	78500	10.500	6.370	TR FILTER	249	67	74
8023000003		UNION S D	PLANT #3-ALVARADO	33500	4.000	3.630	AC SLUDGE	290	40	87
8046000002		VACAVILLE	EASTERLY PLANT	21300	5.000	3.400	AC SLUDGE	300	15	95
8066000001		VALLEJO	SANITA & FLD UTL DIS	78000	10.000	7.500	PRIMARY	180	110	39
8087000001	1	VALLEY COMM	SERVICE DIST-PROJ #1	40000	4.000	3.500	AC SLUDGE	250	5	98
8119000001	1	VENTURA COUNTY	SIMI VALLEY-PROJ #1	70000	3.500	3.200	AC SLUDGE	274	12	96
8148000001		VICTORVILLE	/S D/	12000	1.500	.800	LAND	130		
8196000001	1	VISALIA	PROJECT #1	40000	6.300	4.800	TR FILTER	500	60	88
8202000001		ENCINAL #PCF	CARLSBAD-VISTA-BUENA	63000	6.750	6.300	PRIMARY	245	160	35
8292000001		WATSONVILLE		27000	13.400	7.000	PRIMARY	330	214	36
8388000001	1	WEST SACRAMENTO	/SD/-PROJECT #1	28000	5.000	3.400	AC SLUDGE	118	21	83
8506000001		WOODLAND	BEAMER STREET PLANT	16000	2.500	1.600	LAGOON	125	30	76
8635000002		YOLO COUNTY	UNIV CAL-MAIN PLANT	16000	4.160	1.500	AC SLUDGE	131	1	100
8670000001		YUBA		15350	4.000	1.546	LAGOON	476	342	29

STATE = COLORADO

ID.	NO.	FACILITY		POP SERVED	DESIGNED FLOW MGD	ACTUAL FLOW MGD	TYPE TREATMENT	BOD INFLUENT MG/L	BOD EFFLUENT MG/L	PERCENT BOD REMOVED
0414000	001	ARVADA		10000	1.200	1.000	TR FILTER	238	30	88
0436000	002	ASPEN METRO	SANITATION DISTRICT	15000	.720	.695	AC SLUDGE	202	11	95
0467000	002	AURORA EAST PLANT	SAND CREEK WWTP	115000	1.000	1.184	AC SLUDGE	212	8	97
0577000	001	CRESTVIEW WATER &	SANITATION DISTRICT	19100	1.000	.800	TR FILTER	208	22	90
0862000	001	BOULDER	EAST PEARL STP	30000	4.300	3.600	TR FILTER	220	73	67
0862000	002	BOULDER	75 TH STREET PLANT	58000	15.600	11.370	TR FILTER	235	37	85
1044000	001	BRIGHTON		12000	3.350	1.298	TR FILTER	188	48	75
1080000	001	BROOMFIELD	STP	10000	1.600	1.490	TR FILTER	250	40	84
1332000	001	CANON CITY	/METROPOLITAN S D/	11000	2.120	2.036	TR FILTER	150	20	87
1818000	001	COLORADO SPRINGS	TRICKLING FILTER PLT	88000	12.000	10.000	TR FILTER	330	100	70
1818000	002	COLORADO SPRINGS	ACTIVATED SLUDGE PLT	102000	30.000	15.000	AC SLUDGE	346	39	89
2362000	001	DENVER METRO	SEW DISP DIST #1	1023200	98.000	128.000	AC SLUDGE	173	39	78
2574000	001	DURANGO WASTEWATER	DISPOSAL PLANT	13000	2.500	2.000	TR FILTER	180	15	92
2880000	001	ENGLEWOOD		85000	12.000	8.900	TR FILTER	192	20	90
3168000	001	FORT COLLINS	PLANT #1	28000	4.500	4.000	TR FILTER	144	37	75
3168000	002	FORT COLLINS	PLANT #2	34000	5.500	4.520	AC SLUDGE	145	15	90
3834000	001	GRAND JUNCTION WATER	POLLUTION CNTL PLANT	26000	7.300	3.700	TR FILTER	406	46	89
3960600	001	GREELEY	WWTP	53000	6.500	7.400	AC SLUDGE	547	67	88
5580000	001	LITTLETON		51600	4.500	6.000	TR FILTER	163	23	86
5634000	001	LONGMONT STP		25000	5.240	4.200	TR FILTER	200	50	75
5706000	001	LOVELAND	SEWAGE PLANT NO 2	21534	3.000	3.330	TR FILTER	163	42	75
7452000	001	PUEBLO		101100	17.100	13.750	TR FILTER	274	41	86
8115000	001	SECURITY		13000	1.900		TR FILTER			
8443000	001	SOUTH ADAMS CO	#650 WWTP	25000	2.000	1.875	TR FILTER	216	23	90
8461000	001	SOUTH LAKEWOOD	SANITATION DISTRICT	18520	2.300	2.000	AC SLUDGE	200	30	85
8568000	001	STERLING SEWAGE	TREATMENT PLANT	12000	2.000	1.980	TR FILTER	541	103	81
9638000	001	WHEAT RIDGE	SANITATION DISTRICT	34350	2.250	2.200	TR FILTER	250	25	90
9682000	001	WIDEFIELD HOMES SUND	WIDEFIELD HOMES #650	13276	.800	.800	TERTIARY	270	30	89

RUN DATE: 74/02/21

STATE & ST ID. NO.	FACILITY		POP. SERVED	DESIGN FLOW MGD	ACTUAL FLOW MGD	TYPE TREATMENT	BOD INFLUENT MG/L	BOD EFFLUENT MG/L	PERCENT BOD REMOVED
[illegible]	[illegible]	[illegible]	21000	2.3[illegible]	[illegible]	AC SLUDGE	140	013	91
[illegible]	[illegible]	[illegible]	11[illegible]300	32.1	32.1	AC SLUDGE	110	022	80
[illegible]	[illegible]		[illegible]	16.0	16.0	PRIMARY	100	058	42
[illegible]	[illegible]	[illegible]	1[illegible]000	3.[illegible]	4.00	TR FILTER	140	026	57
[illegible]	[illegible]		10000	05.0	3.7[illegible]	TR FILTER	05[illegible]	008	86
[illegible]	[illegible]	CROMWELL	57700	25.8	25.8	PRIMARY	12[illegible]	022	63
[illegible]	[illegible]	[illegible]	[illegible]	6.76	6.76	TR FILTER	200	013	54
[illegible]	[illegible]	[illegible]	1[illegible]	1.70	1.42	PRIMARY	110	075	29
[illegible]	[illegible]	[illegible]	11000	02.2	2.17	PRIMARY	160	120	18
[illegible]	[illegible]	[illegible]	18000	2.35	[illegible]	AC SLUDGE	05[illegible]	008	57
[illegible]	[illegible]	[illegible]	[illegible]2000	4.[illegible]	[illegible]	AC SLUDGE	035	011	68
[illegible]	[illegible]	[illegible]	10000		1.88	TR FILTER	150	018	88
[illegible]	[illegible]	[illegible]	[illegible]	1.70	1.30	AC SLUDGE	200	004	55
[illegible]	[illegible]	[illegible]	4[illegible]	0.40	0.40	AC SLUDGE	05[illegible]	005	91
[illegible]	[illegible]	[illegible]	1[illegible]	[illegible]	[illegible]	TR FILTER	15[illegible]	005	94
[illegible]	[illegible]	[illegible]	11[illegible]	3.10	2.10	AC SLUDGE	130	035	70
[illegible]	[illegible]	HARTFORD	[illegible]50000	[illegible]	[illegible]	AC SLUDGE	115	016	87
[illegible]	[illegible]	HARTFORD	[illegible]	08.0	07.4	PRIMARY	154	09[illegible]	36
[illegible]	[illegible]	HARTFORD	[illegible]	[illegible]	[illegible]	PRIMARY	[illegible]	075	22
[illegible]	[illegible]	[illegible]	[illegible]	[illegible]	[illegible]	AC SLUDGE	[illegible]	027	52
[illegible]	[illegible]	[illegible]	[illegible]	07.[illegible]	[illegible]	TR FILTER	250	[illegible]	34
[illegible]	[illegible]	[illegible]	[illegible]	[illegible]	4.16	PRIMARY	[illegible]	032	37
[illegible]	[illegible]		10000	[illegible].1[illegible]	[illegible].1[illegible]	AC SLUDGE	03[illegible]	027	83
[illegible]	[illegible]	[illegible]	[illegible]	10.[illegible]	[illegible]	PRIMARY	150	140	7
[illegible]	[illegible]	[illegible]	1[illegible]	1.[illegible]	1.40	AC SLUDGE	150	012	57
[illegible]	[illegible]	[illegible]	[illegible]	15.1	15.1	PRIMARY	140	087	36
[illegible]	[illegible]	CITY OF NEW HAVEN	[illegible]	15.[illegible]	16.5	PRIMARY	146	[illegible]	4[illegible]
[illegible]	[illegible]	CITY OF NEW HAVEN	[illegible]	12.[illegible]	11.1	PRIMARY	110	050	56
[illegible]	[illegible]	[illegible]	[illegible]	10.0	[illegible]	PRIMARY	09[illegible]	035	64
[illegible]	[illegible]	[illegible]	[illegible]	14.0	1[illegible]	PRIMARY	1[illegible]	057	35
[illegible]	[illegible]	[illegible]	[illegible]	[illegible]	4.3[illegible]	PRIMARY	[illegible]	145	47
[illegible]	[illegible]	[illegible]	15000	1.[illegible]	1.7[illegible]	TR FILTER	11[illegible]	[illegible]	6[illegible]
[illegible]	[illegible]	[illegible]	11[illegible]	[illegible]	2.[illegible]	PRIMARY	1[illegible]0	[illegible]	50
[illegible]	[illegible]	[illegible]	[illegible]	[illegible]	[illegible]	TR FILTER	057	025	71
[illegible]	[illegible]	[illegible]	[illegible]	16.[illegible]	15.[illegible]	PRIMARY	195	152	2[illegible]
[illegible]	[illegible]	[illegible]	[illegible]	[illegible]	[illegible]	PRIMARY	4[illegible]	257	37
[illegible]	[illegible]	[illegible]	[illegible]	[illegible]	[illegible]	PRIMARY	7[illegible]	[illegible]	41
[illegible]	[illegible]	[illegible]	[illegible]	10.[illegible]	10.[illegible]	AC SLUDGE	110	012	88
[illegible]	[illegible]	[illegible]	[illegible]	[illegible]	[illegible]	TR FILTER	1[illegible]	030	8[illegible]
[illegible]	[illegible]	[illegible]	11[illegible]	1[illegible]	1[illegible]	PRIMARY	1[illegible]	110	21
[illegible]	[illegible]	[illegible]	[illegible]	[illegible]	[illegible]	PRIMARY	[illegible]7	131	4[illegible]
[illegible]	[illegible]	[illegible]	10[illegible]	1.[illegible]	1.[illegible]	TR FILTER	116	012	50
[illegible]	[illegible]	[illegible]	1[illegible]	[illegible].2	[illegible]	PRIMARY	150	140	17
[illegible]	[illegible]	[illegible]	1[illegible]	1.76	1.21	PRIMARY	1[illegible]	007	62
[illegible]	[illegible]	[illegible]	1[illegible]	.[illegible]	.61	TR FILTER	[illegible]	08[illegible]	86
[illegible]	[illegible]	[illegible]	[illegible]	1.72	1.7[illegible]	TR FILTER	234	097	57


AC SLUDGE

STATE = DISTRICT OF COLUMBIA

ID. NO.	FACILITY		POP SERVED	DESIGNED FLOW MGD	ACTUAL FLOW MGD	TYPE TREATMENT	BOD INFLUENT MG/L	BOD EFFLUENT MG/L	PERCENT BOD REMOVED
5000000111	WASHINGTON DC	BLUE PLAINS SIP	1780000	240.000	292.000	AC SLUDGE	148	45	70

[illegible] RUN DATE: 74/02/21

[illegible]	[illegible]		DESIGNED ACTUAL PER SERVED	FLOW MGD	FLOW MGD	TYPE TREATMENT	BOD INFLUENT MG/L	BOD EFFLUENT MG/L	PERCENT BOD REMOVED
[illegible]	[illegible]		[illegible]	1.40	0.60	AC SLUDGE	160	015	91
[illegible]	[illegible]		15000	3.30	1.60	AC SLUDGE	165	011	94
[illegible]	[illegible]		26050	2.55	2.55	AC SLUDGE	155	012	93
[illegible]	[illegible]	DEERFIELD BEACH	14500	4.00	1.70	AC SLUDGE	250	011	96
[illegible]	[illegible]		100000	36.0	18.0	PRIMARY	190	114	40
[illegible]	[illegible]		22300	3.50	2.50	AC SLUDGE	150	015	90
[illegible]	[illegible]	SUNRISE	18000	7.80	3.75		168	010	95
[illegible]	[illegible]		30000			NONE			
[illegible]	[illegible]	FT LAUDERDALE	69530	8.[illegible]	6.23	AC SLUDGE	203	013	94
[illegible]	[illegible]	FT LAUDERDALE	38770	7.00	5.43	TR FILTER	180	026	86
[illegible]	[illegible]	FT LAUDERDALE	76050	3.[illegible]	3.[illegible]	TR FILTER	303	036	87
[illegible]	[illegible]	FT LAUDERDALE	11000	1.12	1.20	TR FILTER	175	060	66
[illegible]	[illegible]	POMPANO BEACH	15000	0.80	0.90	TR FILTER	175	060	66
[illegible]	[illegible]	POMPANO BEACH	10400	0.50	0.83	TR FILTER	125	034	73
[illegible]	[illegible]	FT LAUDERDALE	21200	2.30	2.00	TR FILTER	160	012	93
[illegible]	[illegible]		16000	2.38	3.60		155	008	95
[illegible]	[illegible]	CITY OF [illegible]	35685	5.00	3.80	TR FILTER	210	037	83
[illegible]	[illegible]	CITY OF [illegible]	35885	4.50	4.80		198	022	89
[illegible]	[illegible]	CITY OF JACKSONVILLE	12440	03.0	2.72	AC SLUDGE	103	008	93
[illegible]	[illegible]	JACKSONVILLE	104000	17.[illegible]		PRIMARY	230	090	61
[illegible]	[illegible]	JACKSONVILLE	11041	5.00	3.35	TR FILTER		053	
[illegible]	[illegible]	[illegible]	347000	40.0	57.4	AC SLUDGE	140	053	63
[illegible]	[illegible]		46000	1.35	0.55	AC SLUDGE	180	012	94
[illegible]	[illegible]	CITY OF HAITLAND	16000	3.00	1.50	AC SLUDGE	200	005	98
[illegible]	[illegible]	CITY OF WINTER PARK	36500	4.50	03.7		142	003	98
[illegible]	[illegible]	ORLANDO	65000	06.0	09.0	TR FILTER	233	025	90
[illegible]	[illegible]	ORLANDO	21000	.09[illegible]	.110	AC SLUDGE	195	011	94
[illegible]	[illegible]	ORLANDO	60000	12.0	6.63	AC SLUDGE	417	021	95
[illegible]	[illegible]	[illegible]	37000	06.0	03.7	AC SLUDGE	134	017	88
[illegible]	[illegible]	CITY OF [illegible]	22330	6.00	3.40	PRIMARY	086	053	39
[illegible]	[illegible]	CITY OF CASSELBERRY	13500	1.40	.766	AC SLUDGE	185	017	92
[illegible]	[illegible]	CITY OF PENSACOLA	60000	9.00	8.20	AC SLUDGE	242	020	92
[illegible]	[illegible]	CITY OF PENSACOLA	10000	0.84	0.77	AC SLUDGE	210	014	94
[illegible]	[illegible]	CITY OF TALLAHASSEE	52000	04.5	05.2	AC SLUDGE	233	010	96
[illegible]	[illegible]	CITY OF TALLAHASSEE	25000	02.5	2.44	TR FILTER	165	070	58
[illegible]	[illegible]	CITY OF TALLAHASSEE	11300	0.50	1.11	AC SLUDGE	205	024	85
[illegible]	[illegible]	CITY OF TAMPA CEBAR	255000	0034	34.4	PRIMARY	283	221	22
[illegible]	[illegible]	CITY OF PLANT CITY	37000	4.00	2.71	AC SLUDGE	418	003	100
[illegible]	[illegible]	TOWN OF LAROO	27000	6.00	4.20	AC SLUDGE	200	005	98
[illegible]	[illegible]	CITY OF CLEARWATER	36300	4.00	3.70	AC SLUDGE	208	022	90
[illegible]	[illegible]	CITY OF CLEARWATER	29500	4.00	03.2	AC SLUDGE	187	025	87
[illegible]	[illegible]	CITY OF CLEARWATER	19300	1.50	1.40	AC SLUDGE	166	007	96
[illegible]	[illegible]	CITY OF DUNEDIN	21586	3.00	1.35	AC SLUDGE	193	014	92
[illegible]	[illegible]	CITY OF ST PETERSBURG	17076	1.33	1.58	AC SLUDGE	087	006	94
[illegible]	[illegible]	CITY OF TREASURE IS	11700	2.20	1.50	AC SLUDGE	156	020	88
[illegible]	[illegible]	CITY OF PINELLAS PA	27500	2.00	3.00	AC SLUDGE	274	060	79
[illegible]	[illegible]	ST PETERSBURG	55924	9.00	7.00	AC SLUDGE	122	017	87
[illegible]	[illegible]	ST PETERSBURG	57072	8.00	7.00	AC SLUDGE	105	007	94
[illegible]	[illegible]	ST PETERSBURG	64920	9.00	5.94	AC SLUDGE	181	018	91
[illegible]	[illegible]	ST PETERSBURG	108100	20.0	14.0	AC SLUDGE	165	017	90
[illegible]	[illegible]	CLEARWATER	50500	10.0	07.0	AC SLUDGE	534	030	95

RUN DATE: 74/02/21

STATE = FL

ID.	AC.	FACILITY		POP SERVED	DESIGNED FLOW MGD	ACTUAL FLOW MGD	TYPE TREATMENT	BOD INFLUENT MG/L	BOD EFFLUENT MG/L	PERCENT BOD REMOVED
120[illegible]03		MOSBY CREEK WASTEWAT	CLEARWATER	16000	1.50	1.70	AC SLUDGE	200	020	90
120077001		CITY OF WEST PALM BE	CITY OF WEST PALM B	65500	20.0	12.5	AC SLUDGE	245	060	76
120079001		CITY OF BOCA RATON F	CITY OF BOCA RATON F	35000	6010	03.5	TR FILTER	200	010	95
120080001		CITY OF RIVIERA BEAC	CITY OF RIVIERA BEA	20000		2.20	TR FILTER	210	050	77
120080001		DELRAY BEACH WASTEWA	CITY OF DELRAY BEAC	26700	6.00	3.70	ACRE	200	200	0
120084001		LAKE WORTH UTILITIES	LAKE WORTH UTILITIE	56308	12.0	3.40	ACRE	252	252	0
120087001		PALM BEACH OF FLORIDA	WEST PALM BEACH	45000	8.00					
120089002		MILLVILLE SEWAGE TRT	PANAMA CITY	21000	3.00	1.80	TR FILTER	187	024	88
120094001		CITY OF BROOKSVILLE	CITY OF BROOKSVILLE	10453	1.50	1.05	AC SLUDGE	198	012	94
120096001		COCOA WASTEWATER TRT	CITY OF COCOA	15033	2.00	1.50	TR FILTER	180	012	94
120097001		NORTH WASTEWATER TRT	CITY OF TITUSVILLE	10720	1.50	1.20	AC SLUDGE	168	009	95
120098002		SOUTH PLANT	CITY OF TITUSVILLE	12490	2.00	0.85	AC SLUDGE	250	015	94
120099001		PORTEVERRY PLANT FR	HERNANDO CO BOARD OF	10000	0.80	.550	AC SLUDGE	250	020	92
120099002		SOUTH PATRICK SHORES	HERNANDO COUNTY BOAR	13200	2.00	.750	AC SLUDGE	067	002	98
120099003		INDIAN HARBOR BEACH		13200	.675	.960	AC SLUDGE	120	006	95
120099010		SOUTH BREVARD/FLORIDA	BREVARD COUNTY BOAR	12700	2.00	1.50	AC SLUDGE	105	005	96
120100001		CITY OF NAPLES WASTE	CITY OF NAPLES	23500	02.4	02.0	AC SLUDGE	195	010	95
120110001		SEWER UTILITY WEST E	CITY OF VERO BEACH	10900	4.50		TR FILTER	121	024	81
120124001		CITY OF LEESBURG	CITY OF LEESBURG	13200	3.35	1.57	AC SLUDGE	158	001	100
120125001		MARINE STREET PLANT	CITY OF FORT MYERS	17000	4.00	4.10	TR FILTER	177	032	82
120125002		SOUTH FORT PLANT	CITY OF FORT MYERS	16300	6.00	1.60	AC SLUDGE	092	006	94
120126001		BRADENTON WASTEWATER	CITY OF BRADENTON F	91000	6.00	2.60	AC SLUDGE	156	004	98
120134001		PALATKA SEWER DEPT	PALATKA SEWER DEPT	16000	01.4	0.76	TR FILTER	151	012	92
120136001		SEWAGE TREATMENT PLA	CITY OF OCALA	12230	2.46	3.11	TR FILTER	410	031	92
120139001		KEY WEST	CITY OF KEY WEST	121900	6.50	6.50	ACRE	200	200	0
120144001		OCEAN CITY SEWAGE TR	CHALUPSA ROAD DIST C	15000	3.00	1.50	AC SLUDGE	200	030	85
120145001		FORT WALTON BEACH SE	CITY OF FORT WALTON	17000	1.70	2.50	TR FILTER	190	035	82
120146001		CITY OF PANAMA CITY	CITY OF PANAMA CITY	13600	2.75	1.31	TR FILTER	181	009	95
120150002		SOUTH WATER PLANT W	CITY OF WINTER HAVE	19000	2.75	2.00	TR FILTER	200	040	80
120170001		CITY OF LAKELAND DEPARTMENT OF PUBLI		93000	10.0	7.00	TR FILTER	140	017	90
120177001		ST PETERSBURG-CLEARW	CITY OF SAINT PETERS	17000	03.0	02.3	PRIMARY	150	040	74
120184001		PORT RICHEY UTILITIE	PORT RICHEY UTILITI	27500	5.00	2.50	AC SLUDGE	250		
120190001		CITY OF SARASOTA WAS	CITY OF SARASOTA	40000	9.00	6.40	AC SLUDGE	175	015	92
120197001		VENICE DEPARTMENT OF	CITY OF VENICE	14210	3.00	1.50	AC SLUDGE	185	006	97
120[illegible]01		[illegible]	CITY OF CORAL GABL	18500	4.00	1.85	TR FILTER	155	024	85
120199001		[illegible]	UTILITIES COMMISSIO	12000	1.20	1.30	AC SLUDGE	150	003	98
120[illegible]01		[illegible]	CITY OF DELAND	14000	1.20	1.17	TR FILTER	179	067	63
120[illegible]08		[illegible]	DAYTONA BEACH	58000	10.0	12.0	AC SLUDGE	155	010	94

[illegible] RUN DATE: 74/02/21

STATE	[illegible]		POP SERVED	DESIGNED FLOW MGD	ACTUAL FLOW MGD	TYPE TREATMENT	BOD INFLUENT MG/L	BOD EFFLUENT MG/L	PERCENT BOD REMOVED
[illegible]	[illegible]	CITY OF MACON	[illegible]	[illegible]	[illegible]	TR FILTER	250	028	89
[illegible]	[illegible]	JONESBORO	32500	[illegible]	[illegible]	AC SLUDGE	145	035	76
[illegible]	[illegible]	REX	10400	[illegible]	1.00	AC SLUDGE	150	035	82
[illegible]	[illegible]	CITY OF ATLANTA PUB	[illegible]	[illegible]	[illegible]	PRIMARY	164	087	47
[illegible]	[illegible]	CITY OF ATLANTA	50000	20.0	[illegible]	TR FILTER	306	066	79
[illegible]	[illegible]	CITY OF ATLANTA	104000	[illegible]	[illegible]	AC SLUDGE	295	030	90
[illegible]	[illegible]	CITY OF ATLANTA	[illegible]	[illegible]	[illegible]	PRIMARY	207	125	40
[illegible]	[illegible]	CITY OF ATLANTA	15000	6.00	2.30	AC SLUDGE	270	033	88
[illegible]	[illegible]	CITY OF COLLEGE PA	13500	1.20	1.50	TR FILTER	230	034	86
[illegible]	[illegible]	FULTON CO BOARD OF	11000	1.10	1.10	AC SLUDGE	108	024	78
[illegible]	[illegible]	FULTON CO BOARD OF	40000	15.0	4.50	PRIMARY	150	075	50
[illegible]	[illegible]	COBB COUNTY WATER A	55722	6.00	7.00	AC SLUDGE	226	023	90
[illegible]	[illegible]	COBB COUNTY WATER A	11500	3.00	3.00	TR FILTER	375	122	68
[illegible]	[illegible]	DEKALB COUNTY WATER	18600	3.00	0.50	AC SLUDGE	125	040	68
[illegible]	[illegible]	DEKALB COUNTY WATER	56000	16.0	5.00	TR FILTER	125	040	68
[illegible]	[illegible]	LAFAYETTE	13900			TR FILTER			
[illegible]	[illegible]	COLUMBUS WATER WORK	123262	30.0	15.0	PRIMARY	248	198	21
[illegible]	[illegible]		13000	2.00	1.50	AC SLUDGE	156	019	88
[illegible]	[illegible]	CITY OF ALBANY	37000	0010	0013	PRIMARY	300	240	20
[illegible]	[illegible]	CITY OF AUGUSTA	142000	23.0	16.5	PRIMARY	112	079	30
[illegible]	[illegible]	TOWN OF [illegible]	12216	.225	.225	LAGOON	200	030	85
[illegible]	[illegible]	CITY OF SAVANNAH	43625	4.00	4.00	TR FILTER	175	015	92
[illegible]	[illegible]	CITY OF ATHENS	24400	02.0	02.1	TR FILTER	117	031	74
[illegible]	[illegible]	CITY OF ATHENS	30600	05.0	05.3	TR FILTER	236	061	75
[illegible]	[illegible]	CITY OF BRUNSWICK W	16570	10.0	5.10	PRIMARY	300	190	37
[illegible]	[illegible]	CITY OF CORDELE	12000	1.40	1.30	TR FILTER	300	035	85
[illegible]	[illegible]	DALTON WATER LIGHT	25000	0042	0027	TR FILTER	150	040	74
[illegible]	[illegible]	CITY OF DUBLIN	15000	2.00	1.50	TR FILTER	174	012	94
[illegible]	[illegible]	CITY OF GAINESVILLE	12500	7.00	3.50	AC SLUDGE	250	020	92
[illegible]	[illegible]		10500	1.50	0.90	TR FILTER	302	033	90
[illegible]	[illegible]		13500	1.35	01.2	TR FILTER	250	050	80
[illegible]	[illegible]	LAGRANGE	14250	3.00	1.57	TR FILTER	190	019	90
[illegible]	[illegible]	CITY OF MILLEDGEVIL	16000	7.00	3.50	TR FILTER	175	050	72
[illegible]	[illegible]	MOULTRIE	19100	3.50	2.30	TR FILTER	260	039	85
[illegible]	[illegible]	CITY OF ROME WATER	38500	18.0	8.00	TR FILTER	300	096	68
[illegible]	[illegible]	CITY OF STATESBORO	17000	1.00	1.60	TR FILTER	180	040	78
[illegible]	[illegible]	VAL DOSTA	13093	2.50	3.50	AC SLUDGE	177	044	76
[illegible]	[illegible]	WAYCROSS	19800	03.5	02.4	TR FILTER	194	024	88
[illegible]	[illegible]	ST SIMONS ISLAND WA	11240	0001	0001	PRIMARY	200	010	95
[illegible]	[illegible]	CITY OF WARNER ROBT	23000	3.30	3.30	TR FILTER	200	030	85
[illegible]	[illegible]	CITY OF COVINGTON	10200	1.50	1.50	TR FILTER	200	020	90
[illegible]	[illegible]	CITY OF THOMASVILLE	18000	4.05		TR FILTER	200	010	95
[illegible]	[illegible]	CITY OF TIFTON	10500	3.00		TR FILTER	095	018	82

RUN DATE: 74/02/25

STATE = HAWAII

ID. NO.	FACILITY		POP SERVED	DESIGNED FLOW MGD	ACTUAL FLOW MGD	TYPE TREATMENT	BOD INFLUENT MG/L	BOD EFFLUENT MG/L	PERCENT BOD REMOVED
1650000001	HAWAII-KAI		79000	5.800	1.900	AC SLUDGE	123	16	87
1900000001	HILO	CITY	63000	7.000	2.000	PRIMARY	165	125	25
2907000001	KAILUA		26500	7.000	3.500	TR FILTER	100	23	77
3500000001	KANEOHE		30000	4.300	3.200	TR FILTER	230	50	79
8200000001	PEARL CITY		47700	7.000	6.000	PRIMARY	181	140	23
8960000001	WAIANAE		18800	2.490	1.400	AC SLUDGE	210	7	97

RUN DATE: 74/02/25

STATE = IDAHO

ID.	NO.	FACILITY		POP SERVED	DESIGNED FLOW MGD	ACTUAL FLOW MGD	TYPE TREATMENT	BOD INFLUENT MG/L	BOD EFFLUENT MG/L	PERCENT BOD REMOVED
092500.011		BOISE CITY		75000	15.000	9.000	AC SLUDGE	143		
122500.001		CALDWELL		10000	10.000	4.800	TR FILTER	178	20	89
190000.001		COEUR D ALENE		12000	1.200	1.600	TR FILTER			
450000.001		IDAHO FALLS		40000	6.250	6.000	PRIMARY	220		
532500.001		LEWISTON		22000	3.750	2.200	PRIMARY	148		
607500.001		MOSCOW		12000	4.000	1.150	TR FILTER	274	14	95
632500.001		NAMPA	PROJECT NO 1	20500	37.500	5.000	TR FILTER	79	11	87
722500.001		POCATELLO		42000	8.500	5.750	PRIMARY	208	89	58
917500.001		TWIN FALLS		30000	8.000	3.500	PRIMARY	244	150	39

STATE = ILLINOIS

ID. NO.	FACILITY		POP SERVED	DESIGNED FLOW MGD	ACTUAL FLOW MGD	TYPE TREATMENT	BOD INFLUENT MG/L	BOD EFFLUENT MG/L	PERCENT BOD REMOVED
0030000001	ADDISON SD STW		16000	.900	.830	TERTIARY	172	17	90
0030000002	ADDISON ACT SL STW		14000	1.200	1.550	OTHER SEC	131	8	94
0162000001	ALTON		39700	6.000	2.000	PRIMARY	148	130	13
0414000001	AURORA	/SD/	105000	32.000	21.580	TR FILTER	171	18	90
0480000001	BARRINGTON		12000	2.000	2.000	AC SLUDGE	153	6	97
0618000001	BELLEVILLE	MAIN PLANT	41700	8.400	5.000	AC SLUDGE	352	18	95
0642000001	BELVIDERE		11220	1.800	1.500	AC SLUDGE	152	23	85
0660000001	BENSENVILLE		13000	3.000	3.500	TR FILTER	76	14	82
0788000001	BLOOM TWP	SD	80000	12.100	9.470	AC SLUDGE	152	10	94
1240000001	CANTON	SOUTHWEST PLT	14200	1.780	3.000	AC SLUDGE	320	20	94
1272000001	CARBONDALE	MAIN NE PLANT	27900	5.000	2.500	AC SLUDGE	221	13	95
1308000001	CARPENTERSVILLE	CITY PLANT	24000	3.500	3.500	AC SLUDGE	228	35	85
1404000001	CENTRALIA	/SW/	17000	4.500	1.250	TR FILTER	280	42	85
1458000001	CHARLESTON		17000	4.000	3.050	AC SLUDGE	134	11	92
1518000001	CHESTER	& STATE PRISON	12460	1.400	.480	PRIMARY	227	159	30
1543000001	CHICAGO MSD OF DC	WEST-SOUTHWEST STW	2900000	1200.000	844.000	AC SLUDGE	214	13	94
1543000002	CHICAGO MSD OF DC	CALUMET STW	604000	310.000	197.500	AC SLUDGE	133	13	91
1543000010	CHICAGO MSD OF DC	NORTH-SIDE-STW	1243330	410.000	326.700	AC SLUDGE	88	4	96
1872000001	CRYSTAL LAKE	/SD/	11500	1.500	1.500	AC SLUDGE	163	9	95
1974000001	DANVILLE	/SD/	51000	12.000	7.090	AC SLUDGE	258	18	94
2004000001	DECATUR	/SD/	60000	20.000	16.000	AC SLUDGE	205	25	88
2016000002	DEERFIELD		16700	2.250	2.330	TR FILTER	190	13	94
2034000001	DE KALB	/SD/	38000	7.000	4.000	TR FILTER	170	5	98
2136000001	DIXON		16091	3.400	2.200	AC SLUDGE	213	19	92
2206000002	DOWNERS GROVE	/SD #2/	40000	4.000	5.500	AC SLUDGE	168	17	90
2255000007	DUPAGE CUPW	LISLE OAKVIEW	17000	2.440	2.600	AC SLUDGE	138	10	93
2255000011	DUPAGE CUPW	MARIONBROOK	12300	1.000	.923	AC SLUDGE	106	7	94
2322000001	EAST MOLINE		21000	2.700	4.430	PRIMARY	75	45	40
2329000001	EAST PEORIA		16500	2.500	1.560	PRIMARY	131	98	26
2334000001	EAST ST LOUIS		82000	20.000	13.100	PRIMARY	442	134	70
2336000001	EAST SIDE LEVEE & SD	LANSDOWNE PLANT	34000	6.000	3.830	PRIMARY	352	176	50
2336000002	EAST SIDE LEVEE & SD	CAHOKIA PLANT	30000	4.500	1.590	PRIMARY	279	15	95
2362000001	EDWARDSVILLE		11100	.900	.650	AC SLUDGE	367	10	98
2388000001	EFFINGHAM		10000	1.000	.760	TR FILTER	219	33	85
2442000001	ELGIN SD	MAIN PLANT SOUTH	49000	8.600	7.800	AC SLUDGE	109	19	83
2502000001	ELMHURST SWG DRS		50500	12.000	8.000	AC SLUDGE	174	2	99
2562000002	ELMHURST		18440	.016	.012	AC SLUDGE	204	17	92
2916000001	FREEPORT	SOUTHWEST	30000	6.750	3.950	PRIMARY	150	20	87
2952000001	GALESBURG SD STP	/SD/	41000	21.000	8.000	TR FILTER	160	18	89
3124000001	GLENDALE HEIGHTS		11400	1.000	.750	TERTIARY	230	30	87
3132000001	GLEN ELLYN		35000	6.750	3.000	TR FILTER	135	10	93
3246000001	GRANITE CITY		40400	20.000	10.243	PRIMARY	275	273	1
3286000001	GREAT LAKES NAVAL TC	LAKE MICHIGAN STP	17000	3.000		TR FILTER			
3286000002	GREAT LAKES NAVAL TC	SKOKIE RIVER STP	12000	.800		AC SLUDGE			
3564000001	HENRIN		10049	1.200	.720	TR FILTER	313	47	85
3654000001	HINSDALE	/SD/	35000	4.250	4.400	TR FILTER	200	20	90
3694000001	HOMEWOOD		20000	3.500	3.500	TR FILTER	115	7	94
3918000001	JACKSONVILLE	NORTH PLANT	20500	7.800	7.300	TR FILTER	239	6	98
3966000001	JOLIET	WEST PLANT	90000	22.500	18.700	PRIMARY	174	74	58
4122000001	KEWANEE		15800	2.000	1.600	AC SLUDGE	204	2	100
4326000001 1	LASING	PROJECT #1	23118	3.000	2.000	TR FILTER	190	10	95
4350000001 1	LA SALLE	PROJECT #1	10700	1.820	1.660	PRIMARY	157	70	56
4484000001	LIBERTYVILLE		11600	2.000	1.700	AC SLUDGE	150	4	98
4476600001	LINCOLN		17600	2.500	2.250	TR FILTER	300	40	87

RUN DATE: 74/02/25

STATE = ILLINOIS

ID. NO.	FACILITY		POP SERVED	DESIGNED FLOW MGD	ACTUAL FLOW MGD	TYPE TREATMENT	BOD INFLUENT MG/L	BOD EFFLUENT MG/L	PERCENT BOD REMOVED
4572J0001	LOMBARD		25500	4.400	4.455	TERTIARY	127	19	86
4722J0002	MACOMB	NEW PLT	25443	5.800	3.000	OTHER SEC	200	10	95
4860J0001	MARION SEW WKS		15380	1.300	.500	TR FILTER	333	50	85
4950J0001	MATTOON		19600	2.400	3.100	AC SLUDGE	112	16	86
5226J0001	MOLINE	SOUTH SLOPE PLANT	15000	2.400	1.800	AC SLUDGE	100	100	
5226J0002	MOLINE	NORTH PLANT	46200	5.740	4.000	PRIMARY	220	100	55
5250J0001	MONMOUTH SEWAGE WKS		10000	1.500	3.000	AC SLUDGE	75	41	46
5292J0001	MORRIS		10000	2.000	1.200	AC SLUDGE	180	10.9	95
5460J0001	MOUNT VERNON	TRICK FILTER PLT	20000	2.500	1.200	TR FILTER	188	21	89
5448J0001	MUNDELEIN		16000	2.200	1.500	TR FILTER	196	33	84
5460J0001	MURPHYSBORO		10000	1.360	1.072	TR FILTER	221	40	82
5484J0001	NAPERVILLE	CENTRAL STW	23900	2.500	2.700	TR FILTER	115	11	91
5734J0002	NORTH SHORE S D	CLAVEY ROAD PLANT	30000	4.500	2.700	AC SLUDGE	83	11	87
5734J0004	NORTH SHORE S D	LAKE FOREST PLANT	10800	1.200	.930	PRIMARY	126	68	47
5734J0005	NORTH SHORE S D	N CHICAGO PLANT	20510	4.000	3.230	TR FILTER	217	34	85
5734J0009	NORTH SHORE S D	WAUKEGAN PLANT	65000	12.800	10.100	AC SLUDGE	218	12	95
5751J0001	OAK BROOK		12000	.650	.032	TERTIARY	207	32	85
6006J0001	OTTAWA		19410	2.700	2.900	PRIMARY	250	140	44
6090J0001	PARIS	SOUTH SEW WKS	10000	1.750	.500	AC SLUDGE	210	10	96
6100J0001	PARK FOREST SOUTH		14000	1.400	.645	TERTIARY	288	5	99
6168J0001	PEKIN	STP1	31000	3.750	3.100	AC SLUDGE	180	20	89
6180J0001	PEORIA	/SD/	145000	35.000	28.870	AC SLUDGE	313	27	92
6210J0001 1	PERU	PROJECT #1	12500	3.000	1.600	AC SLUDGE	58	8	87
6366J0001	PONTIAC		11000	1.500	1.336	TR FILTER	129	19	86
6486J0001	QUINCY	STP	45200	6.000	6.080	PRIMARY	185	113	39
6534J0001	RANTOUL	EAST SIDE PLANT	21000	3.200	2.100	TR FILTER	240	20	92
6768J0001	ROCK FALLS		10200	2.500	1.180	AC SLUDGE	108	5	96
6774J0001	ROCKFORD SD		200000	40.000	35.000	TR FILTER	150	18	88
6786J0001	ROCK ISLAND		50200	7.000	9.000	PRIMARY	429	167	62
6811J0001	ROMEOVILLE		14000	1.000	.850	AC SLUDGE	204	18	92
6882J0001	ROUND LAKE	/SD/	15000	1.630	1.200	TERTIARY	180	8	96
6948J0001	SAINT CHARLES		12900	4.000	2.760	TR FILTER	142	24	84
7010J0001	SALT CREEK S D	DRAINAGE BASIN S D	26000	3.500	2.600	OTHER SEC	274	26	91
7417J0001	SPRINGFIELD /SD/	SPRING CREEK PLANT	110000	16.750	14.670	AC SLUDGE	120	20	84
7417J0002	SPRINGFIELD /SD/	SUGAR CREEK PLANT	40000	10.000	7.000	LAGOON	122	6	96
7464J0001	STERLING		16100	2.850	1.280	AC SLUDGE	130	18	87
7536J0001	STREATOR		15600	3.000	1.622	AC SLUDGE	350	10	98
7946J0001	URBANA CHAMPAIGN SD	MAIN	89300	7.000	8.130	AC SLUDGE	183	28	85
7946J0003	URBANA CHAMPAIGN	/S D/ NEW SOUTHWEST	40000	5.000	3.090	OTHER SEC	134	15	89
8328J0001	WEST CHICAGO		19000	2.440	1.500	TERTIARY	325	9	98
8412J0001	WHEATON	/SD/	36000	5.300	7.900	TR FILTER	102	13	88
8580J0001	WOOD DALE	NORTH	10000	1.500	.952	AC SLUDGE	145	10	94
8600J0001	WOODRIDGE		17000	2.000	2.300	TERTIARY	120	19	85
8604J0001	WOOD RIVER		13200	1.728	.400	PRIMARY	291	204	30
8616J0001	WOODSTOCK		10600	2.000	2.150	AC SLUDGE	190	5	98

STATE = INDIANA

ID. NO.	FACILITY		POP SERVED	DESIGNED FLOW MGD	ACTUAL FLOW MGD	TYPE TREATMENT	BOD INFLUENT MG/L	BOD EFFLUENT MG/L	PERCENT BOD REMOVED
0190000001	ANDERSON		70787	22.700	16.100	AC SLUDGE	101.3	16.6	85
0473000001 1	BEDFORD		13807	2.000	1.500	PRIMARY	167.2		
0484000001	BEECH GROVE		13468	1.200	1.300	AC SLUDGE	130	13.9	90
0600000001 1	BLOOMINGTON SO STP	PLANT #1-PROJECT #1	40000	7.000	9.100	TR FILTER	150	44.0	71
1782000001	COLUMBUS		27141	8.600	7.940	AC SLUDGE	240	27	89
1804000001	CONNERSVILLE		17604	4.750	5.200	AC SLUDGE	61.1	10	84
1925000001	CRAWFORDSVILLE		13842	1.800	2.000	AC SLUDGE	110	22.9	80
1980000001 1	CROWN POINT	PROJECT # 1	10931	1.800	1.600	AC SLUDGE	81.8	17.4	80
2541000001	ELKHART	PROJECT #2	43152	20.000	15.100	OTHER SEC	189.8	53.3	72
2574000001 1	ELWOOD	PROJECT #1	11196	1.730	2.700	AC SLUDGE	112.9	18.75	84
2651000001	EVANSVILLE	EAST SIDE	90070	18.000	10.000	PRIMARY	136.95	78.4	43
2651000002	EVANSVILLE	WEST SIDE	66791	20.600	5.900	PRIMARY	119.85	67.6	44
2915000001 1	FORT WAYNE	PROJECT #1	177671	32.000	30.950	AC SLUDGE	124.5	18.9	86
2992000001	FRANKFORT		14956	3.500	3.300	TR FILTER	95.0	15.9	85
3003000001 1	FRANKLIN	PROJECT #1	11477	1.620	1.600	TR FILTER	194	34	83
3168000001 1	GARY	PHASE A	175415	60.000	53.300	AC SLUDGE	254.4	27.7	90
3300000001 1	GOSHEN IMPRV		17171	3.500	3.300	AC SLUDGE	149.9	11.6	93
3410000001	GREENFIELD		10300	1.770	1.900	TR FILTER	104	23	78
3476000001	GREENWOOD(SOUTH)	HOWARD RD.	10000	1.000	.900	AC SLUDGE	106.2	10.75	91
3586000001 1	HAMMOND	/SD/-PROJECT #1	107790	48.000	40.300	AC SLUDGE	152.9	22.7	86
3872000001 1	HOBART	PROJECT # 1	21485	2.000	2.700	AC SLUDGE	90.4	5.0	95
3993000001 1	HUNTINGTON		16217	2.700	3.600	TR FILTER	113.75	20.7	83
4037000001 1	INDIANAPOLIS STP 1	S BELMONT RD (EGLES)	539108	120.000	115.100	AC SLUDGE	216.4	27.7	88
4037000002 1	INDIANAPOLIS SW STP	#2-W SOUTPORT RD	205516	57.000	43.800	AC SLUDGE	184.3	19.5	90
4136000001 1	JEFFERSONVILLE	SEWAGE TREATMENT PLT	20008	4.000	2.900	AC SLUDGE	194.2	8	96
4378000001 1	KOKOMO		44042	20.000	17.500	OTHER SEC	123.6	27.1	79
4477000001	LAFAYETTE		44955	12.000	13.600	AC SLUDGE	213.4	32.5	85
4631000001 1	LA PORTE	PROJECT #1	22140	5.000	4.860	TR FILTER	128.2	20.3	85
4654000001	LAWRENCE		16646	1.800	1.640	AC SLUDGE	162.8	21.7	88
4926000001 1	LOGANSPORT		19255	5.320	6.890	AC SLUDGE	313.7	87.7	73
4972000001	LOWELL		11698	.550	.600	TR FILTER			
5071000001 1	MADISON		13081	2.400	1.800	PRIMARY	131.3	96.3	27
5137060001 1	MARION		39607	12.000	9.700	AC SLUDGE	86.9	15.75	83
5390000001 1	MICHIGAN CITY	PROJECT #1	39369	15.000	11.200	AC SLUDGE	118.2	13.70	89
5566000001	MISHAWAKA		35517	8.300	9.600	AC SLUDGE	110.2	10.4	91
5907000001 1	MUNCIE SANITARY DIST	PROJECT #1	69080	20.000	17.800	AC SLUDGE	109.0	19.3	83
5984000001	NEW ALBANY CITY OF		38402	12.500	3.800	PRIMARY	181.2	121.5	34
6039000001 1	NEW CASTLE CITY OF	PROJECT #1	21215	5.900	6.000	AC SLUDGE	90.9	7.8	93
7090000003	PORTAGE		19127	2.400	1.100	TERTIARY	223.9	10.8	96
7326000001 1	RICHMOND	PROJECT #1	43999	18.000	10.300	AC SLUDGE	112.6	6.3	95
7997000001	SEYMOUR		13352	2.250	2.800	TR FILTER	189.2	92.7	52
8041000001 1	SHELBYVILLE		15094	2.600	3.900	OTHER SEC	109.85	35.1	68
8195000001	SOUTH BEND		125580	48.000	38.400	AC SLUDGE	66.85	20.3	70
8251000001	SPEEDWAY		15056	7.500	4.500	TR FILTER	93.2	9.0	91
8690000001	TERRE HAUTE		70286	24.000	11.400	AC SLUDGE	209.1	34.8	84
8976000001	VALPARAISO		20020	6.000	3.100	AC SLUDGE	94.0	13.5	87
9064000001	VINCENNES		19867	4.000	1.000	PRIMARY	104.4	71.9	32
9075000001	WABASH CITY OF	PLANT #1	13379	3.750	2.500	AC SLUDGE	105.8	10.9	91
9196000001	WASHINGTON		11358	4.590	2.500	TR FILTER	115.2	18.6	85
9319000001	WEST LAFAYETTE		19157	6.550	5.150	AC SLUDGE	167.4	7.7	96

RUN DATE: 74/02/25

STATE = IOWA

ID.	NO.	FACILITY		POP SERVED	DESIGNED FLOW MGD	ACTUAL FLOW MGD	TYPE TREATMENT	BOD INFLUENT MG/L	BOD EFFLUENT MG/L	PERCENT BOD REMOVED
027000J01	2	AMES		41800	3.600	4.900	TR FILTER	184	37	80
098100J01		BOONE		12258	1.600	2.900	TR FILTER	200	40	80
126000J01		BURLINGTON		32366	8.500	6.800	PRIMARY	105	60	43
149400J01	2	CEDAR FALLS	MAIN PLANT	29964	4.200	3.500	TR FILTER	170	28	84
150300J01		CEDAR RAPIDS	MAIN PLANT	94000	28.600	22.000	TR FILTER	750	80	90
150300J02		CEDAR RAPIDS	INDIAN CREEK PLANT	52500	4.500	3.800	TR FILTER	100	25	75
177300J01	1	CLINTON		34245	9.000	5.700	PRIMARY	360	303	16
205200J01		COUNCIL BLUFFS		62870	8.000	6.600	PRIMARY	288	220	24
223200J01		DAVENPORT		97000	26.000	18.500	PRIMARY	380	250	35
241200J01		DE. MOINES		201200	35.000	32.700	TR FILTER	298	49	84
261000J01	2	DUBUQUE	PHASE II	65000			TR FILTER			
323100J01		FORT DODGE		31400	5.300	2.400	TR FILTER	764	38	96
324000J01		FORT MADISON	(WESTERLY)104LEE	15500	5.800	3.100	PRIMARY	330	190	43
324000J02		FORT MADISON		13200	6.200	4.900				
434200J01		IOWA CITY		49350	8.000	3.250	TR FILTER	180	20	89
440200J01		IOWA GREAT LAKES SD	S D	15000	1.500		TR FILTER			
461700J01		KEOKUK		14530	5.000	2.630	PRIMARY			
572400J01		MARSHALLTOWN		27000	4.500	4.500	AC SLUDGE	326	50	85
576000J01	2	MASON CITY		30790	4.100	3.800	TR FILTER	228	35	85
636300J01		MUSCATINE		22055	8.040		PRIMARY	345	250	28
695700J01	2	OTTUMWA		32170	7.140	4.350	PRIMARY			
832500J01		SIOUX CITY		83930	17.500	16.100	INTERMED	530	340	36
935100J01	2	WATERLOO		91000	30.000	23.700	TR FILTER	631	68	90

RUN DATE: 74/02/25

STATE = KANSAS

ID. NO.	FACILITY		POP SERVED	DESIGNED FLOW MGD	ACTUAL FLOW MGD	TYPE TREATMENT	BOD INFLUENT MG/L	BOD EFFLUENT MG/L	PERCENT BOD REMOVED
0418000001	ARKANSAS CITY		13329	3.250	2.500	TR FILTER	230	35	85
0517000001	ATCHISON		11725	1.550	1.430	OTHER SEC	204	120	42
0563000001	AUGUSTA		10000	1.450	.600	TR FILTER	124	14	89
1738000001	CHANUTE		10640	1.460	1.030	TR FILTER		30	
1991000001	COFFEYVILLE		17200	3.000	2.060	TR FILTER	230	35	85
2541000001	DODGE CITY		17527	4.000	1.500	TR FILTER	239	35	86
2761000001	EL DORADO		10955	2.250	1.500	TR FILTER	200	35	83
2926000001	EMPORIA		26615	3.050	3.000	TR FILTER	240	35	86
3156000001	FT. RILEY		15069	1.270		OTHER SEC			
3158000004	FT. RILEY	CUSTER HILL	11000	1.500		TR FILTER			
3355000001	GARDEN CITY		17000	2.240	2.500	TR FILTER	180	20	89
3619000001	GREAT BEND		18052	2.100	3.700	TR FILTER	230	35	85
3960000002	HAYS	SOUTH EAST PLANT	12745	2.800	.710	TR FILTER	280	40	86
4400000001	HUTCHINSON		40395	7.200	7.000	TR FILTER	361	50	87
4422000001 1	INDEPENDENCE		12000	2.500	2.000	TR FILTER	195	35	83
4578000003	JOHNSON COUNTY SD	INDIAN CREEK	63000	7.000	6.300	TR FILTER	250	30	88
4587000001	JUNCTION CITY		20820	3.600	2.500	PRIMARY	190	125	35
4653000001	KANSAS CITY		93500	35.000	22.000	PRIMARY	452	356	22
5016000001	LAWRENCE		47800	4.000	4.700	PRIMARY	230	150	35
5038000001	LEAVENWORTH		29300	5.000	5.000	PRIMARY	263	184	31
5214000001	LIBERAL		14670	2.300	2.000	TR FILTER	200	32	84
5577000001	MCPHERSON		10418	1.100	1.050	OTHER SEC	195	30	85
5643000001	MANHATTAN		27250	6.600	4.500	PRIMARY	240	160	34
6019000001	MISSION TWP S D #1		64200	7.000	6.500	TR FILTER	250	30	88
6501000001	NEWTON		15224	2.250	1.660	TR FILTER	220	34	85
6754000001	OLATHE		18500	1.800	1.800	TR FILTER	230	35	85
6919000001	OTTAWA		10084	1.250	1.100	AC SLUDGE	220	33	85
7062000001	PARSONS		12965	3.000	1.500	TR FILTER	220	35	85
7293000001	PITTSBURG		17908	5.000	3.500	OTHER SEC	210	35	84
8063000001	SALINA		37243	7.800	3.770	TR FILTER	210	33	85
8356000001	SHAWNEE MISSION TWP	MAIN S D #1	48500	8.000	4.900	TR FILTER	250	30	88
8932000001	TOPEKA		120000	20.000	13.600	AC SLUDGE	185	35	82
9713000001 1	WICHITA		275000	45.000	33.000	OTHER SEC	242	36	86
9713000066	WICHITA	WESTLINK IMP DIST	11000	1.100	.630	TR FILTER			
9850000001	WINFIELD		11050	.900	.900	AC SLUDGE	196	35	83

RUN DATE: 74/02/21

STATUS NO.			POP SERVED	DESIGNED FLOW MGD	ACTUAL FLOW MGD	TYPE TREATMENT	BOD INFLUENT MG/L	BOD EFFLUENT MG/L	PERCENT BOD REMOVED
210[illegible]	[illegible]	CITY OF LEXINGTON	105000	18.0	14.5	AC SLUDGE	202	045	76
210[illegible]	[illegible]	CITY OF LEXINGTON	26300	8.75	2.50	AC SLUDGE	092	008	92
210[illegible]	[illegible]	[illegible]	52000	6.00	6.00	PRIMARY	210	136	36
210[illegible]	[illegible]	UTILITIES DEPARTMENT	31750	4.00	4.00	PRIMARY	275	190	31
210[illegible]	[illegible]	CITY OF HENDERSON	23940	5.00	0002	PRIMARY			
210[illegible]	[illegible]	[illegible]	166200	0100		PRIMARY	244	190	23
210[illegible]	[illegible]		15500	1.35	1.37	PRIMARY	314	275	13
210[illegible]	[illegible]	[illegible]	17100	1.50	2.10	AC SLUDGE	327	033	90
210[illegible]	[illegible]	[illegible]	12950	1.62	01.5	AC SLUDGE	085	009	90
210[illegible]	[illegible]	[illegible]	15800	2.00	1.50	TR FILTER	200	030	85
210[illegible]	[illegible]	[illegible]	100500	14.5	14.5	PRIMARY	265	204	24
210[illegible]	[illegible]	[illegible]	10000	1.00	1.00	TR FILTER	200	030	85
210[illegible]	[illegible]	[illegible]	12150	1.85	1.50	TR FILTER	225	045	80
210[illegible]	[illegible]	[illegible]	11075	4.00	2.50	TR FILTER	225	075	67
210[illegible]	[illegible]	[illegible]	14700	2.35	2.40	AC SLUDGE	194	022	85
210[illegible]	[illegible]	[illegible]	12711	02.0	1.27	TR FILTER	200	045	78
210[illegible]	[illegible]	HOPKINSVILLE	34200		2.37	TR FILTER	235	035	86
210[illegible]	[illegible]	[illegible]	15400	2.50	1.70	TR FILTER	231	030	88
210[illegible]	[illegible]	[illegible]	24200	3.00	2.50	PRIMARY	150	120	34
210[illegible]	[illegible]	[illegible]	13500	2.36	1.24	AC SLUDGE	250	010	96
210[illegible]	[illegible]	[illegible]	18000	2.00	1.70	TR FILTER	195	025	88
210[illegible]	[illegible]	[illegible]	14750	1.70	1.70	TR FILTER	222	025	87
210[illegible]	[illegible]	[illegible]	26627	6.25	3.30	PRIMARY	250	140	44
210[illegible]	[illegible]	BOWLING GREEN	36300	5.85	3.30	AC SLUDGE	220	050	60
210[illegible]	[illegible]	[illegible]	12400	1.60	1.20	AC SLUDGE	200	020	90

RUN DATE: 74/02/21

I. D.	P. FACILITY		DESIGN FLOW MGD	RESIDENCE ACTUAL FLOW MGD	ACTUAL FLOW MGD	TYPE TREATMENT	EFF BOD MG/L	EFF SS MG/L	PERCENT BOD REMOVED
[illegible]	[illegible]	CITY OF ABBEVILLE	1.50	1.50	1.25	TR FILTER	200	030	85
[illegible]	[illegible]	CITY OF [illegible]	27.00	14.00	07.5	[illegible]	933	933	0
[illegible]	[illegible]	CITY OF BOGALUSA	1.50	2.00	2.00	PRIMARY	140	060	58
[illegible]	[illegible]	CITY OF CROWLEY	3.00	0.01	01.0	TR FILTER	250	040	84
[illegible]	[illegible]	[illegible]	1.00	0.00	01.0	AC SLUDGE	200	030	85
[illegible]	[illegible]	[illegible]	0.11			SECONDARY			
[illegible]	[illegible]	[illegible]	1.70	0.30	1.53	LAGOON	200	040	80
[illegible]	[illegible]	[illegible]	1.35	1.50	1.50	SECONDARY	200	030	85
[illegible]	[illegible]	[illegible]	0.00	03.3	03.3	LAGOON	200	040	80
[illegible]	[illegible]	[illegible]	1.60	02.0	02.0	TR FILTER	200	025	88
[illegible]	[illegible]	[illegible]	0.11	0.05	0.05	TR FILTER	200	040	80
[illegible]	[illegible]	CITY OF KENNER	10.50	6.05	6.05	AC SLUDGE	230	030	86
[illegible]	[illegible]	[illegible]	5.00	4.05	5.00	AC SLUDGE	220	030	85
[illegible]	[illegible]	CITY OF LAFAYETTE	12.50	1.00	1.00	TR FILTER	200	040	80
[illegible]	[illegible]	[illegible]	0.70	0.00	0.00	AC SLUDGE	215	020	91
[illegible]	[illegible]	CITY OF LAKE CHARLES	10.51	08.5	09.7	AC SLUDGE	160	014	92
[illegible]	[illegible]	CITY OF MONROE	6.50	4.00	4.00	TR FILTER	150	030	81
[illegible]	[illegible]	[illegible]	3.00	00.5	02.5	TR FILTER	221	020	95
[illegible]	[illegible]	[illegible]	0.20	0.05	0.50	AC SLUDGE	155	010	95
[illegible]	[illegible]	CITY OF OPELOUSAS	1.70	02.0	01.0	AC SLUDGE	240	020	90
[illegible]	[illegible]	[illegible]	1.50	01.0	1.00	SECONDARY	140	050	91
[illegible]	[illegible]	[illegible]	1.30	01.0	01.0	AC SLUDGE	155	020	87
[illegible]	[illegible]	CITY OF SLIDELL	1.20	1.00	1.00	AC SLUDGE	150	020	87
[illegible]	[illegible]	[illegible]	1.00	1.00	1.00	TR FILTER	200	030	85
[illegible]	[illegible]	[illegible]	3.15	03.0	03.0	SECONDARY	200	030	85
[illegible]	[illegible]	[illegible]	13.50	12.00	12.5	SECONDARY	200	030	85
[illegible]	[illegible]	CITY OF BATON ROUGE	11.00	00.0	00.0	PRIMARY	101	110	32
[illegible]	[illegible]	CITY OF BATON ROUGE	5.00	02.0	02.5	PRIMARY	123	100	15
[illegible]	[illegible]	CITY OF BATON ROUGE	4.00	00.0	00.0	PRIMARY	122	050	23
[illegible]	[illegible]	[illegible]	0.00	0.50	0.50	AC SLUDGE	110	009	92
[illegible]	[illegible]	JEFFERSON PARISH DE	1.00	0.00	0.00	TR FILTER	056	014	86
[illegible]	[illegible]	JEFFERSON PARISH DE	12.00	01.0	01.0	TR FILTER	105	048	55
[illegible]	[illegible]	[illegible]	5.74	04.0	04.0	TR FILTER	105	050	70
[illegible]	[illegible]	[illegible]	0.30	0.00	0.00	TR FILTER	226	037	34
[illegible]	[illegible]	JEFFERSON PARISH DE	15.00	2.50	02.0	AC SLUDGE	245	070	72
[illegible]	[illegible]	JEFFERSON PARISH DE	10.00	0.10	00.0	TR FILTER	200	030	85
[illegible]	[illegible]	JEFFERSON PARISH DE	2.00	0.00	00.7	TR FILTER	200	020	90
[illegible]	[illegible]	CITY OF NEW ORLEANS	72.00	00.0	01.0	PRIMARY	157	167	11
[illegible]	[illegible]	CITY OF NEW ORLEANS	72.00	00.0	00.0	TR FILTER	228	055	75
[illegible]	[illegible]	[illegible]	11.00	00.0	01.1	AC SLUDGE	200	030	85
[illegible]	[illegible]	[illegible]	1.00	00.0	01.0	TR FILTER	200	030	85

					LAGOON			

RUN DATE: 74/02/21

STATE = NC

ID.	NO.	FACILITY		POP SERVED	DESIGNED FLOW MGD	ACTUAL FLOW MGD	TYPE TREATMENT	BOD INFLUENT MG/L	BOD EFFLUENT MG/L	PERCENT BOD REMOVED
240001001		BACK R WASTE WATER T	CITY OF BALTIMORE	1053000	150.	183.	TR FILTER	216	039	83
240001002		PATAPSCO WASTE WATER	CITY OF BALTIMORE	352800	15.0	18.0	PRIMARY	275	220	20
240003001		COX CREEK TREATMENT	ANNE ARUNDEL CO	72000	8.50	7.65	AC SLUDGE	235	016	94
240003004		PATUXENT TREATMENT P	ANNE ARUNDEL CO	24000	2.00	2.40	AC SLUDGE	271	024	92
240004001		CITY OF ANNAPOLIS SE	CITY OF ANNAPOLIS	40800	5.20	5.00	PRIMARY	125	095	24
240016001		ARCHDEEN WASTEWATER	THE COMMISSIONERS O	13400	1.12	1.26	TR FILTER	225	030	87
240016001		HANGE OF GRACE WASTE	MUNICIPAL UTILITIES	11000	1.50	1.00	PRIMARY	185	094	50
240018001		DISTRICT OF COLUMBIA	WASHINGTON SUBURBAN	891300	0240	0290	PRIMARY	180	050	73
240018002		WESTERN BRANCH WASTE	WASHINGTON SUBURBAN	62870	5.00	5.50	AC SLUDGE	138	025	82
240018005		DISCATAWAY WASTEWATE	WASHINGTON SUBURBAN	110947	30.0	11.0	AC SLUDGE	115	003	98
240020001		CITY OF BOWIE SEWAGE	CITY OF BOWIE SEWAG	32000	2.57	2.57	TR FILTER	175	015	92
240031001		CUMBERLAND WASTEWATE	MAYOR & CITY COUNCI	57000	10.0	10.0	AC SLUDGE	225	025	89
240046001		THE CAMBRIDGE WASTEW	THE COMMISSIONERS C	13000	4.40	4.40	PRIMARY	700	455	35
240051001		FREDERICK CITY WASTE	CITY OF FREDERICK	27500	7.00	4.50	TR FILTER	423	220	48
240055001		WESTERN SOLUTION CONT	HAGERSTOWN	37862	8.00	7.40	AC SLUDGE	146	019	87
240064001		SALISBURY WASTEWATER	CITY OF SALISBURY M	20300	6.80	4.00	TR FILTER	490	048	91
240066001		SANITARY DISTRICT NO	WORCESTER COUNTY SA	152100	4.50	3.00	PRIMARY	156	129	18

STATE = MA

ID NO.	FACILITY		POP SERVED	DESIGNED FLOW MGD	ACTUAL FLOW MGD	TYPE TREATMENT	BOD INFLUENT MG/L	BOD EFFLUENT MG/L	PERCENT BOD REMOVED
250002001	LYNN WATER POLLUTION	DEPARTMENT OF PUBLI	110300		19.3	NONE	111	111	0
250003001	WILLIAMSTOWN SEWAGE	HOOSAC WATER QUALIT	28000			PRIMARY			
250008001	EASTERLY TREATMENT P	MARLBORO	10000	05.5	03.5	TR FILTER	150	010	94
250009001	NORTH ADAMS WASTEWAT	CITY OF NORTH ADAMS	19200			PRIMARY			
250010001	WESTFIELD SEWAGE TRE	CITY OF WESTFIELD	20000	4.00	2.80	AC SLUDGE	228	034	86
250013001	GREENFIELD TREAT PLA	TOWN OF GREENFIELD	17000	2.40	2.40	PRIMARY	194	020	90
250029001	SWAMPSCOTT TREAT PLA	TOWN OF SWAMPSCOTT	14000	2.20		NONE			
250024001	BROCKTON WATER POLLU	BROCKTON SEWERAGE C	210000	12.0	12.0	AC SLUDGE	325	030	91
250028001	SEWAGE TREATMENT PLA	FAIRHAVEN	10000	2.10	1.50	AC SLUDGE	160	020	88
250031001	SEWAGE TREATMENT PLA	SOUTHBRIDGE	19000		1.90	TR FILTER	120	020	84
250033001	WEBSTER SEWAGE TREAT	EAST VILLAGE SEWER	11500	6.33	1.06	PRIMARY	316		
250037001	WASTEWATER TREATMENT	FITCHBURG WASTEWATE	41300	9.10		TR FILTER			
250040001	SEWAGE TREATMENT PLA	NEW BEDFORD	76500	0030	0030	PRIMARY	135	081	40
250041001	PITTSFIELD WASTEWATE	CITY OF PITTSFIELD	66900	5.72	5.72	TR FILTER	243	056	77
250042001	BONDI ISLAND TREATME	CITY OF SPRINGFIELD	160000	30.0	30.1	PRIMARY	133	097	28
250044001	ADAMS WASTEWATER TRE	BOARD OF SELECTMEN	12500	10.2	6.70	AC SLUDGE	167	017	90
250045001	WATER TREATMENT PLAN	TOWN OF AMHERST	33000	4.02	3.80	PRIMARY	150	090	40
250048001	M D C SEWAGE TREATME	CLINTON	13400		1.60	TR FILTER	180	038	79
250059001	CHICOPEE WATER POLLU	SUPT OF STREETS AND	61000	5.00	5.00	PRIMARY	140	090	36
250060001	HOLYOKE TREAT PLANT	BOARD OF PUBLIC WOR	30000	8.00	8.00	PRIMARY	120	084	30
250063001	EASTHAMPTON	BOARD OF PUBLIC WOR	21000			SECONDARY			
250065001	LONGMEADOW SEWAGE TR	BOARD OF WATER & SE	15000			PRIMARY			
250067001	SOUTH HADLEY TREAT P	BOARD OF SELECTMEN	16000		1.50	PRIMARY	100	090	10
250070001	ATTLEBORO WASTEWATER	OFFICE OF THE MAYOR	14000		3.61	TR FILTER	145	014	91
250071001	GARDNER WASTEWATER T	DEPARTMENT OF PUBLI	17800	02.1	02.1	TR FILTER	180	009	95
250074001	NORTHAMPTON WASTEWAT	BOARD OF PUBLIC WOR	20000		3.20	PRIMARY	130	090	31
250081001	WASTEWATER TREATMENT	ATTLEBOROUGH	11200		2.77	TR FILTER	170	025	86
250087001	TOWN OF MILFORD SEWE	TOWN OF MILFORD SEW	16800	1.35	1.35	TR FILTER	220	024	90
250091001	FALL RIVER SEWAGE TR	DEPT OF PUBLIC WORK	78500	10.0	15.0	PRIMARY	250	225	10
250093001	TAUNTON SEWAGE TREAT	TAUNTON SEWER DEPART	24500	4.00	5.60	PRIMARY	103	099	4
250107001	LEOMINSTER SEWAGE TR	DIRECTOR OF PUBLIC	27600	05.0	05.0	AC SLUDGE	200	020	90
250128001	DEER ISLAND TREATMEN	METROPOLITAN DISTR I	1691942	343.	329.	PRIMARY	162	118	28
250128003	NUT ISLAND TREATMENT		719376	112.	128.	PRIMARY	142	108	24
250136001	SEWAGE TREATMENT PLA	NEWBURYPORT	13500	2.50	2.00	PRIMARY	190	120	37
250155001	WORCESTER SEWAGE TRE	DEPT OF PUBLIC WORK	182000		0.32	TR FILTER	150	030	80

STATE = MICHIGAN

ID.	NO.	FACILITY		POP SERVED	DESIGNED FLOW MGD	ACTUAL FLOW MGD	TYPE TREATMENT	BOD INFLUENT MG/L	BOD EFFLUENT MG/L	PERCENT BOD REMOVED
003000001		ADRIAN		20410	5.000	3.500	AC SLUDGE	128	10	93
010000001		ALBION		12000	4.000	1.800	PRIMARY	120	73	40
019000001		ALMA		10230	2.160	1.400	PRIMARY	120	60	50
021000001		ALPENA	ALPENA CO.DPW	15200	5.500	3.100	AC SLUDGE	89	10	89
028000001		ANN ARBOR		95260	15.000	16.400	AC SLUDGE	181	16	92
068000001		BATTLE CREEK		34880	22.000	14.000	AC SLUDGE	325	70	79
069000001		BAY CITY		53300	12.000	12.000	TR FILTER	90	8	92
086000001		BENTON HARBOR JNT	ST JOSEPH PLANT	35420	13.000	8.000	AC SLUDGE	160	15	91
096000001		BIG RAPIDS		11700	2.400	.960	PRIMARY	205	163	21
119100001		BRIDGEPORT TWP		10650	1.200	1.040	TR FILTER	208	61	71
122000001		BRIGHTON		24600	.805	.510	TR FILTER	255	23	91
133200001		BUENA VISTA TWP		11300	2.000	2.100	TR FILTER	240	25	90
195100001		CLINTON TWP	PLANT #1	24500	2.200	4.500	TR FILTER	250	50	80
246500001	1	DELTA TWP		52050	4.000	2.000	AC SLUDGE	125	50	60
249000001		DETROIT		2400000	1290.000	750.000	PRIMARY	240	145	40
274500001		EAST LANSING		67000	8.500	10.000	AC SLUDGE	150	60	60
304900001		ESCANABA	DELTA CO BPW	15500	2.200	1.750	AC SLUDGE	247	34	87
329000001		FLINT		264755	34.000	37.900	AC SLUDGE	245	20.5	92
368100004		GENESEE CO DR COMM	SEW DIST #2	22085	4.000	1.200	PRIMARY	96	34	65
368300001		GENESEE CO SD #3		11000	1.500	1.700	AC SLUDGE	180	18	90
392600001		GR TRAVERSE CO DPW	TRAVERSE CITY	18050	8.500	3.300	AC SLUDGE	200	25	88
393000001		GRANDVILLE		11900	3.200	2.000	AC SLUDGE	100	10	90
440000001		HOLLAND		16822	4.500	4.500	AC SLUDGE	150	55	64
461400001		HURON-CLINTON	METRO AUTH	15000	1.500	.200	SAND FLTR	32	19	41
472100001		IRON MT-KINGSFORD	JT SEW BD	14725	2.250	1.560	PRIMARY		183	
480000001		JACKSON		50000	20.000	13.000	AC SLUDGE	110	8	93
491000001	1	KALAMAZOO		93359	34.000	26.000	AC SLUDGE	300	90	70
527000001		LANSING		152500	34.000	27.000	AC SLUDGE	140	15	90
584000001		MARQUETTE		14340	4.000	3.000	PRIMARY	155	94	40
604000001		MENOMINEE		10250	1.200	2.200	PRIMARY	57	31	45
618000001	1	MIDLAND	PLANT	35176	6.500	6.670	TERTIARY	130	10	93
629000001		MONROE	METRO AREA	28690	24.000	17.500	AC SLUDGE	178	28	85
641000001		MOUNT CLEMENS		18500	3.000	4.100	TR FILTER	175	60	66
644000001		MOUNT PLEASANT		14000	2.500	2.100	PRIMARY	200	130	35
653000001		MUSKEGON CO.	WW MGMT SYSTEM NO 1	69476	10.000	8.000	LAND			
676000001		NILES		14000	10.000	3.100	PRIMARY	85	45	48
723000001		OWOSSO		17000	2.000	2.920	INTERMED	154	104	33
764000001		PONTIAC	AUBURN & E. BLVD PTS	95800	19.400	19.200	AC SLUDGE	115	8	94
765200001		PORTAGE LAKE SEWAGE	AUTHORITY-HANCOCK	10887	3.600	2.000	AC SLUDGE	92	14	85
768000001		PORT HURON		36831	13.500	13.100	PRIMARY	95	50	48
827100001		SAGINAW TWP-JAMES	THOMAS TWP	17000	1.500	2.000	PRIMARY	225	150	34
827200002		SAGINAW COUNTY DPW	SAGINAW TWP&ZILWAUKE	27460	3.900	1.500	AC SLUDGE	170	6	97
848000001		SAULT SAINTE MARIE		13000	5.750	3.100	PRIMARY	103	71	32
900300002		STERLING TWP NO 2		40000			PRIMARY			
908000001		STURGIS		10000	2.000	1.200	TERTIARY	260	70	74
932000002		TRAVERSE CITY		33900	8.500	3.700	AC SLUDGE	195	10	95
934000001		TRENTON		28900	5.500	6.650	AC SLUDGE	224	12	95
973000001		WARREN CITY		179260	36.000	25.300	TERTIARY	180	32	83
979200001		WAYNE CO SDS	TRENTON PLANT	35000	3.500	3.000	PRIMARY	147	90	39
979200002	1	WAYNE CO SDS	WYANDOTTE PLANT	312000	100.000	90.000	PRIMARY	277	120	57
996800001		WYOMING		48400	8.500	10.000	TR FILTER	220	30	87
997600001		YPSILANTI		29700	5.000	7.000	AC SLUDGE	221	26	89
997700001		YPSILANTI TWP	PLANT #1	28700	7.000	9.000	AC SLUDGE	179	13	93

RUN DATE: 74/02/25

STATE = MINNESOTA

ID.	NO.	FACILITY		POP SERVED	DESIGNED FLOW MGD	ACTUAL FLOW MGD	TYPE TREATMENT	BOD INFLUENT MG/L	BOD EFFLUENT MG/L	PERCENT BOD REMOVED
0110000001	1	ALBERT LEA	PROJECT #1	19418	4.000	3.920	AC SLUDGE	336	9	98
0310000001		ANOKA (MSB)		13295	2.460	1.790	AC SLUDGE	245	33	87
0330000001		APPLE VALLEY (MSB)		12000	1.500	1.180	AC SLUDGE	233	14	94
0450000001	1	AUSTIN	PROJECT #1	25074	6.900	5.450	TR FILTER	455	51	89
0770000001	1	BEMIDJI	PROJECT #1	11490	1.300	1.050	TR FILTER	269	60	78
1100000001		BRAINERD		11667	1.900	2.000	TR FILTER	210	60	72
2060000001		COTTAGE GROVE (MSB)		13419	.914	.900	AC SLUDGE	258	57	78
2590000001	1	DULUTH	MAIN PLANT (WLSSD)	116400	18.000	17.400	PRIMARY	112	75	34
3110000001		FAIRMONT		10751	2.340	1.800	TR FILTER	236	76	68
3120000001		FARIBAULT		16595	3.300	2.780	AC SLUDGE	600	53	92
3170000001	1	FERGUS FALLS	PROJECT #1	12443	2.000	1.983	TR FILTER	337	27	92
4230000001		HASTINGS MSB		12195	1.830	1.338	AC SLUDGE	193	12	94
4410000001		HIBBING	NORTH PLANT	16104	2.880	1.860	TR FILTER	199	15	93
6000000001		MANKATO		30895	10.000	5.770	PRIMARY	253	183	28
6120000001		MARSHALL		10800	2.000	1.300	OTHER SEC	440	25	95
6355000001		MINNEAPOLIS MSB--TCA	MSB-METRO(PIGS EYE)	434400	218.000	204.000	FILTR UNK	264	52	81
6355000002		MINNEAPOLIS MSB--TCA	MSB SEN CA ROAD STP	115000	24.000	9.450	AC SLUDGE	268	22	92
6355000003		MINNEAPOLIS MSB--TCA	MSB-BLUE LAKE PLANT	72909	20.000	3.190	LAGOON	382	37	91
6480000001		MOORHEAD	PLANT 1 & PLANT 2	29687	3.500	3.060	TR FILTER	322	12	97
6810000001	1	NEW ULM	PROJECT #1	13051	6.770	1.124	TR FILTER	424	215	50
6910000001		NORTHFIELD		10235	1.650	1.440	TR FILTER	174	34	81
7230000001		OWATONNA		15341	1.870	2.660	TR FILTER	151	26	83
7840000001		RED WING		12634	3.000	2.250	TR FILTER	174	25	86
7960000001		ROCHESTER		53983	12.560	8.350	TR FILTER	339	34	90
8280000001	1	SAINT CLOUD		42223	13.000	6.650	OTHER SEC	180	56	69
8800000001	1	SOUTH SAINT PAUL MSB	PROJECT #1	25016	10.000	9.572	TR FILTER	437	39	92
8980000001	1	STILLWATER MSB	PROJECT #1	10191	3.000	1.968	PRIMARY	107	16	86
9505000001		VIRGINIA		12450	2.000	2.910	TR FILTER	132	14	90
9755000001		WILLMAR		13632	2.500	2.130	AC SLUDGE	204	25	88
9790000001	1	WINONA	PROJECT #1	29000	6.500	3.600	TR FILTER	166	34	80

STATE = MISSISSIPPI

ID.	NO.	FACILITY		POP SERVED	DESIGNED FLOW MGD	ACTUAL FLOW MGD	TYPE TREATMENT	BOD INFLUENT MG/L	BOD EFFLUENT MG/L	PERCENT BOD REMOVED
070200001	1	BILOXI		35000	5.000	3.552	TR FILTER	92	20	79
092300002	1	BROOKHAVEN		10000	2.000		TR FILTER			
149500001	1	CLARKSDALE		25000	5.000	1.700	TR FILTER	240	36	85
153400001	1	CLEVELAND		15000	2.500		LAGOON			
169000002	1	COLUMBUS		11150	1.200		LAGOON			
169000003	1	COLUMBUS		11150	1.200		LAGOON			
175500001	1	CORINTH		10000	1.760	.800	TR FILTER	331	50	85
309400001	1	GREENVILLE		45000						
310700001		GREENWOOD		19000	6.000					
310700002		GREENWOOD	NORTHEAST POND	11000	1.650					
313000001	1	GRENADA		10000	1.500	1.000	LAGOON			
314600001	1	GULFPORT		28700	8.250	3.930	TR FILTER			
328900001	1	HATTIESBURG	SOUTH SIDE	50000	11.500	8.000	LAGOON			
378300001	1	JACKSON	HANGING MOSS CR LAG	10000	2.250		LAGOON			
378300002	1	JACKSON	SOUTH PONDS	150000	2.700		LAGOON			
416000002	1	LAUREL		14500	2.970		LAGOON			
416000003	1	LAUREL		14500	2.850		LAGOON			
510900001	1	MERIDIAN		45000	7.500	4.600	AC SLUDGE	160	16	90
542100002		MOSS POINT	MACFARLAND ST PLANT	17800	2.711		TR FILTER	234	37	85
551200001	1	NATCHEZ		20000			NONE			
594100001	1	PASCAGOULA	MAIN PLANT	21000	2.800	2.380	AC SLUDGE	134	33	76
594100002	1	PASCAGOULA	BAYOU CASOTTE PLANT	14000	1.500	1.400	OTHER SEC	155	67	57
621400001		PICAYUNE		11000	2.100	1.200	TR FILTER	200	20	90
769600001	1	STARKVILLE		12000	1.500		LAGOON			
843700001	1	TUPELO		10700	1.680		LAGOON			
843700002		TUPELO		10700	1.680		LAGOON			
907400001	1	WEST POINT		10000	1.350		LAGOON			
924300001	1	YAZOO CITY		14000			NONE			

RUN DATE: 74/02/25

STATE = MISSOURI

ID.	NO.	FACILITY		POP SERVED	DESIGNED FLOW MGD	ACTUAL FLOW MGD	TYPE TREATMENT	BOD INFLUENT MG/L	BOD EFFLUENT MG/L	PERCENT BOD REMOVED
075600001		BLUE SPRINGS	PLANT #1	11000	2.000	1.200	LAGOON	240	30	88
128400001		CAPE GIRARDEAU		32715	4.700	2.400	PRIMARY	250	125	50
132000001		CARTHAGE		10940	1.000	1.450	TR FILTER	525	60	89
150000001		CHILLICOTHE		10000	1.300	1.100	TR FILTER	284	20	91
168000001		COLUMBIA	PLANT #1	12000	2.000	2.000	AC SLUDGE	200	31	85
168000002		COLUMBIA	PLANT #2	19358	2.500	2.000	TR FILTER	200	40	80
294600001		FULTON	#1	12190	1.400	8.500	TR FILTER			
347400001		HANNIBAL		16600	2.500	2.700	PRIMARY	235	180	24
402600001		INDEPENDENCE	EAST PLANT	22000	1.200		TR FILTER			
402600002	1	INDEPENDENCE	WESTSIDE	57694	6.500	6.200	PRIMARY	200	140	30
402600003		INDEPENDENCE	ADAIR LAGOON	12990	1.500	1.000	OTHER SEC	280	50	83
402600004		INDEPENDENCE	CARRIAGE HILL LAGOON	13975	.100	.080	LAGOON	285	75	74
415800001		JEFFERSON CITY		34200	4.000	4.000	PRIMARY	210	110	48
418800001		JOPLIN		31000	10.000	8.500	TR FILTER	133	30	78
421800001	1	KANSAS CITY	BLUE RIVER PLANT	418000	85.000	67.000	PRIMARY	209	116	45
421800002		KANSAS CITY	LITTLE BLUE PLANT	19672	3.75	2.7	LAGOON	200	116	35
421800003		KANSAS CITY	WEST SIDE PLANT	121300	30.000	16.100	PRIMARY	231	107	54
421900001		KANSAS CITY	SMOAL CREEK LAGOON	40000	26.000	.100	LAGOON	204		
433200002		KIRKSVILLE	SOUTH PLANT	15400	1.040		TR FILTER			
459600001		LEES SUMMIT		16500	1.800	1.300	TR FILTER	200	60	70
466600001		LIBERTY	WEST	11850	1.680	1.000	LAGOON	200	35	83
508800001		MARSHALL	NORTH PLANT	11100	.960	1.200	TR FILTER	102	12	89
524400001		MEXICO	PLANT #1	11742	1.900	1.200	TR FILTER	220	20	91
667800001		RAYTOWN	PLANT #1	28850	4.700	2.800	LAGOON	200	40	80
693600002		ROLLA	SOUTHWEST #1	11200	2.800	1.500	TR FILTER	200	30	85
709200001		ST CHARLES		31600	3.000	1.470	PRIMARY	220	155	30
709200002		SAINT CHARLES		15300	5.500	1.530	LAGOON			
713400001	1	SAINT JOSEPH		76750	13.100	13.300	PRIMARY	383	213	45
714000001		SAINT LOUIS MSD	COLDWATER CREEK STP	251692	25.000	22.000	AC SLUDGE	166	21	88
714000002		SAINT LOUIS MSD	SUGAR CREEK PLANT	10000	1.800	1.500	AC SLUDGE			
714000003		SAINT LOUIS MSD	LEMAY PLANT	849783	240.000	98.000	PRIMARY	128	68	47
714000004		SAINT LOUIS MSD	BISTLE POINT STP	988357	251.000	120.000	PRIMARY	300	240	20
725400003		SEDALIA	WEST	22200	2.500	.750	TR FILTER	326	22	94
736800001		SIKESTON		12000	4.000	2.275	AC SLUDGE	290	15	95
753000001		SPRINGFIELD	NORTHWEST PLANT	19990	3.000	2.220	AC SLUDGE	255	8	97
753000002	1	SPRINGFIELD	SOUTHWEST	80000	12.000	11.900	AC SLUDGE	123		

RUN DATE: 74/02/25

STATE = MONTANA

ID. NO.	FACILITY		POP SERVED	DESIGNED FLOW MGD	ACTUAL FLOW MGD	TYPE TREATMENT	BOD INFLUENT MG/L	BOD EFFLUENT MG/L	PERCENT BOD REMOVED
077400v01 1	BILLINGS		62000	15.000	12.980	AC SLUUGE	240	139	43
099008001	BOZEMAN		21000	5.200	5.400	AC SLUUGE	150	45	70
122400v01	BUTTE	METRO SAN & SEWER D	40121	8.000	6.790	AC SLUUGE	121	15	88
363600v01	GREAT FALLS		64800	12.500	10.500	PRIMARY	219	123	44
387000v01	HAVRE	WASTEWATER PLANT	12000	4.000	.960	PRIMARY	260	150	43
397800001	HELENA		24000	6.000	2.900	PRIMARY	239	130	46
457200v01	KALISPELL		10500	2.700	2.200	PRIMARY	275	150	46
579600v01 1	MISSOULA		30000	5.000	5.238	PRIMARY	202	149	27

RUN DATE: 74/02/25

STATE = NEBRASKA

ID.	NO.	FACILITY		POP SERVED	DESIGNED FLOW MGD	ACTUAL FLOW MGD	TYPE TREATMENT	BOD INFLUENT MG/L	BOD EFFLUENT MG/L	PERCENT BOD REMOVED
0720000001		BE-TRICE	CITY OF	12250	1.500	1.500	TR FILTER	190	40	79
0825000001		BELLEVUE	PLANT #1	14960	.900	1.600	PRIMARY	240	170	30
1980000001		COLUMBUS		22000	3.700	1.500	AC SLUDGE	200	5	98
3390000001		FREMONT		24000	7.550	4.050	PRIMARY	795	540	33
3735000001		GRAND ISLAND		39000	5.800	6.000	AC SLUDGE	445	46	90
4080000001		HASTINGS		24500	3.000	2.600	TR FILTER	230	28	88
4600000001		KEARNEY	PLANT #1	21500	3.000	2.000	PRIMARY	228	160	30
5160000001	1	LINCOLN		163000	15.000	23.000	AC SLUDGE	320	65	80
6405000001		NORFOLK		17800	3.700	2.100	AC SLUDGE	260	6	98
6465000001		NORTH PLATTE		22700	5.700	3.600	LAGOON	450	40	92
6645000001		OMAHA	MISSOURI RIVER PLANT	167500	73.000	38.400	PRIMARY	564	348	39
6645000002		OMAHA HARRISON ST	-	280000	18.000	27.000	AC SLUDGE	226	78	66
8106000001		SCOTTSBLUFF		16500	3.500	2.680	LAGOON	400	60	85

RUN DATE: 74/02/25

STATE = NEVADA

ID.	NO.	FACILITY		POP SERVED	DESIGNED FLOW MGD	ACTUAL FLOW MGD	TYPE TREATMENT	BOD INFLUENT MG/L	BOD EFFLUENT MG/L	PERCENT BOD REMOVED
136000001	1	CARSON CITY	PROJECT #1	11000	1.500	1.832	OTHER SEC	146	39	74
152800001	1	CLARK COUNTY S.D. 1	LAS VEGAS	110000	12.000	13.400	TR FILTER	231	29	88
488000001		LAS VEGAS	PROJECT #1	196000	30.000	34.000	TR FILTER	191	11	95
728100001		RENO-SPARKS	JOINT PLANT	110000	20.000	17.500	AC SLUDGE	200	6	97

SECONDARY

STATE = NJ

ID. NO.	FACILITY		POP SERVED	DESIGNED FLOW MGD	ACTUAL FLOW MGD	TYPE TREATMENT	BOD INFLUENT MG/L	BOD EFFLUENT MG/L	PERCENT BOD REMOVED
3410050001	BERGEN COUNTY SEWER	BERGEN COUNTY SEWER	536000	50.0	71.0	AC SLUDGE	240	055	78
3410300001	JOINT MEETING TREATM	THE JOINT MEETING C	480000		70.0	PRIMARY	183	127	29
3410430001	HANOVER SEWERAGE AUT	THE HANOVER SEWERAG	16900	1.50	1.70	TR FILTER	160	065	60
3410470001	JERSEY CITY EAST SID	HUDSON COUNTY SEWER	173612	45.0	44.0	PRIMARY	250	175	30
3410470002	JERSEY CITY WEST SID		87000	36.0	18.5	PRIMARY	270	180	34
3410470003	BAYONNE SEWERAGE PLA		72743	20.0	9.20	PRIMARY	250	175	30
3410530001	THE LINDEN ROSELLE S	LINDEN ROSELLE SEWE	63996	17.0	13.0	PRIMARY	536	457	15
3410560001	LITTLE FALLS SEWAGE	TOWNSHIP OF LITTLE	12400	0.96	1.80	TR FILTER	290	065	81
3410750001	NORTH ARLINGTONLYNCH	NORTH ARLINGTON LYN	18830	1.70	1.50	PRIMARY	250	200	20
3410770001	NORTHWEST BERGEN COU	NORTHWEST BERGEN CO	40000	8.50	4.00	AC SLUDGE	180	015	92
3410820001	PASSAIC VALLEY TREAT	PASSAIC VALLEY SEWE	1170000	225.	250.	PRIMARY	310	220	30
3410890001	POMPTON LAKES MUA SE	POMPTON LAKES MUNIC	11150	1.20	0.90	AC SLUDGE	220	020	91
3410900001	RAMAPO VALLEY SEWERA	RAMAPO VALLEY SEWER	169000	35.0	40.0	PRIMARY	200	025	88
3410930001	ROCKAWAY VALLEY REGI	ROCKAWAY VALLEY REG	80300	6.00	8.40	TR FILTER	150	012	92
3410950001	RUTHERFORD-EAST RUTH	RUTHERFORD-EAST RUT	25600	4.00	4.60	TR FILTER	250	220	12
3411330001	CITY OF BAYONNE SEWA	DEPARTMENT OF PUBLI	73761	10.0	10.0	PRIMARY	250	095	62
3411380001	THE BERKELEY HEIGHTS	THE TOWNSHIP OF BER	13320	1.50	1.30	TR FILTER	175	018	90
3411550001	BUTLER BLOOMINGDALE	BOROUGH OF BUTLER M	12850	1.50	1.70	TR FILTER	139	080	42
3411560001	CALDWELL SEWAGE TREA	BOROUGH OF CALDWELL	29900	4.00	3.75	TR FILTER	250	050	80
3411580001	TREATMENT PLANT BORO	BORO OF CARTERET	23200	3.00	2.43	PRIMARY	458	330	28
3411590001	TOWNSHIP OF CEDAR GR	TOWNSHIP OF CEDAR G	11763	1.50	1.50	TR FILTER	202	028	87
3412020001	BOROUGH OF FAIR LAWN	BOROUGH OF FAIR LAW	19000	3.30	2.70	AC SLUDGE	123	035	72
3412450001		HOBOKEN CITY	46280	20.7	18.0	PRIMARY	250	175	30
3412550001	TOWN OF KEARNY MEADO	TOWN OF KEARNY MEAD	13752	.003	.003	PRIMARY	182	097	63
3412690001	TOWNSHIP OF LIVINGTO	DEPT OF PUBLIC WORK	38273	3.00	3.67	AC SLUDGE	234	040	83
3413070001	TOWN OF MORRISTOWN S	TOWN OF MORRISTOWN	24000	2.00	2.70	AC SLUDGE	185	035	82
3413210001	DEPARTMENT OF PUBLIC	NEW PROVIDENCE	15836	8.00	8.00	TR FILTER	215	016	93
3413240001	CENTRAL SEWAGE TREAT	NORTH BERGEN TOWNSH	15445	2.00	2.00	PRIMARY	200	150	25
3413240003	NORTH BERGEN TOWNSH	NORTH BERGEN TOWNSH	25750	3.36	1.65	PRIMARY	200	125	38
3413470001	EXISTING WASTEWATER	TOWNSHIP OF PARSIPP	37400	04.0	5.00	AC SLUDGE	240	025	90
3413560001	TREATMENT PLANT	PERTH AMBOY	40100	10.0	6.20	TR FILTER		510	
3413790001	VILLAGE OF RIDGEWOOD	VILLAGE OF RIDGEWOO	27328	5.00	3.29	AC SLUDGE	197	022	89
3413980001	SECAUCUS	SECAUCUS	13050	2.25	1.20	TR FILTER	250	035	86
3414310001	VERONA WASTEWATER TR	BOROUGH OF VERONA N	15175	2.27	2.27	TR FILTER	180	012	94
3414460001	MT VIEW WATER POLLUT	TOWNSHIP OF WAYNE	33000	04.0	05.0	AC SLUDGE	180	018	90
3414460002	SHEFFIELD HILLS PLAN		14200	1.00	1.25	AC SLUDGE	225	025	89
3414530001	WEST NEW YORK MUNICI	WEST NEW YORK MUNIC	40800	10.0	9.00	PRIMARY	250	175	30
3414650001	BOROUGH OF WEST PATE	BOROUGH OF WEST PAT	30500			TR FILTER			
3420260001	E WINDSOR MUA WASTEW	EAST WINDSOR MUNICI	19000	1.40	1.40	AC SLUDGE	160	050	69
3420610001	LAURENCE HARBOR TREA	MADISON TOWNSHIP SE	16000	1.40	01.4	PRIMARY	252	095	62
3420650001	MIDDLESEX COUNTY SEW	MIDDLESEX COUNTY SE	527000	78.0	79.0	PRIMARY	365	293	19
3420660001	MAIN TREATMENT PLANT	TOWNSHIP OF MIDDLET	57035	6.50	6.40	AC SLUDGE	250	011	96
3420760001	NORTHEAST MONMOUTH C	NORTHEAST MONMOUTH	31060	15.0	6.33	AC SLUDGE	105	008	93
3420970001	THE SOMERSET RARITAN	THE SOMERSET RARITA	50000	10.0	6.00	PRIMARY	150	020	87
3420980001	KINGSTON SEWAGE TREA	TOWNSHIP OF SOUTH B	11000	01.5	3.40	AC SLUDGE	250	025	90
3421140002	PINE BROOK TREATMENT	MARLBORO	17600	1.37	1.28	TR FILTER	150	023	85
3422120001	FREEHOLD BOROUGH	FREEHOLD BOROUGH	10875	1.20	2.20	TR FILTER	250	040	84
3422240001	BOROUGH SEWERAGE SYS	BOROUGH OF KEANSBUR	10070			AC SLUDGE			
3422430001	HANVILLE SEWAGE TREA	HANVILLE SEWAGE TRE	17360	2.00	1.30	TR FILTER	190	020	90
3423690001	PRINCETON SEWAGE TRE	PRINCETON SEWER OPE	31065	2.58	4.20	TR FILTER	270	004	99

STATE = NJ ID. NO.	FACILITY		POP SERVED	DESIGNED FLOW MGD	ACTUAL FLOW MGD	TYPE TREATMENT	BOD INFLUENT MG/L	BOD EFFLUENT MG/L	PERCENT BOD REMOVED
3420620001	SEWAREN SEWAGE TREAT	WOODBRIDGE TOWNSHIP	15000	00.2	03.2	PRIMARY	300	110	53
3420620001	KEASBY SEWAGE TREATM	WOODBRIDGE TOWNSHIP	12000	1.35	01.2	PRIMARY	257	090	65
3430230001	ORTLEY BEACH WASTEWA	DOVER SEWERAGE AUTH	66000	5.00	3.60	PRIMARY	191	110	39
3430570001	LONG BRANCH SEWERAGE	LONG BRANCH SEWERAG	35774	4.00	4.00	PRIMARY	210	143	36
3430400001	TOWNSHIP OF OCEAN WA	TOWNSHIP OF OCEAN S	29150	3.00	2.40	AC SLUDGE	180	020	89
3431270001	ASBURY PARK	ASBURY PARK	39250	5.50	4.30	PRIMARY	250	087	65
3432600001	THE LAKEWOOD TOWNSHI	THE LAKEWOOD TOWNSH	28000		2.20	TR FILTER			
3433140001	NEPTUNE TOWNSHIP	NEPTUNE TOWNSHIP	28450			PRIMARY			
3440580001	THE TOWNSHIP OF LONG	THE TOWNSHIP OF LON	43569	3.00	.778	PRIMARY	280	006	98
3440960001	SOMERS POINT SEWAGE	SOMERS POINT CITY S	13000	1.05	1.00	TR FILTER	160	020	93
3441040001	VENTNOR-MARGATE JOIN	VENTNOR-MARGATE JOIN	38000	0.40	0.30	PRIMARY	200	060	80
3443360001	OCEAN CITY	OCEAN CITY	65575	1.00	1.00	AC SLUDGE	252	040	84
3443640001	PLEASANTVILLE WATER	SEWERAGE DEPARTMENT	15044	2.10	1.25	TR FILTER	200	026	87
3444590001	BOROUGH SEWAGE PLANT	BORO WILDWOOD CREST	23670	01.5	02.1	PRIMARY	275	180	35
3450180001	CUMBERLAND COUNTY SE	CUMBERLAND COUNTY S	16960	7.00	3.00	TR FILTER	250	135	46
3450510001	LANDIS SEWAGE TREATM	LANDIS SEWERAGE AUT	16500	7.00	4.62	SECONDARY	638	030	95
3450360001	PENNSVILLE SEWERAGE	PENNSVILLE SEWERAGE	12297	1.25	1.05	PRIMARY	206	100	45
3452990001	CITY OF MILLVILLE SE	MILLVILLE	10000	5.00	2.00	AC SLUDGE	250	018	93
3460040001	BELLMAWR SEWERAGE PL	BELLMAWR SEWERAGE A	13618	1.00	1.40	AC SLUDGE	120	025	80
3460120001	CAMDEN COUNTY MUNICI	CAMDEN COUNTY MUNIC	412437	53.0	40.0	PRIMARY	275	200	28
3460170001	CLEMENTON	CLEMENTON SEWERAGE	11900	0.84	01.2	AC SLUDGE	250	035	86
3460220001	THE DEPTFORD TOWNSHI	THE DEPTFORD TOWNSH	13395		1.17		100		
3460330001	GLOUCESTER CITY SEWE	THE GLOUCESTER CITY	14707	3.00	02.5	TR FILTER	250	025	90
3460390001	GLOUCESTER COUNTY RE	GLOUCESTER COUNTY S	108000	15.0	6.30	AC SLUDGE	180	024	87
3460600001	CHEWS LANDING WASTE	GLOUCESTER TOWNSHIP	12500	.200	.180	AC SLUDGE	205	024	89
3460940001	LINDENWOLD BOROUGH S	LINDENWOLD BOROUGH	14375			TR FILTER			
3460720002	RAMBLEWOOD SEWERAGE	MOUNT LAUREL MUNICI	12000	0.35	0.20	SECONDARY	200	020	90
3460840001	THE PENNSAUKEN SEWER	THE PENNSAUKEN SEWER	40519	3.50	3.20	TR FILTER	250	025	90
3460940001	RUNNEMEDE SEWAGE TRE	RUNNEMEDE SEWERAGE	13000	0.80	0.80	AC SLUDGE	280	020	93
3461010001	THE STRATFORD SEWER	THE STRATFORD SEWER	12500	.225	0.70	TR FILTER	325	045	87
3461290001	AUDUBON SEWAGE TREAT	DEPARTMENT OF PUBLI	10694	0.75	1.80	TR FILTER	162	052	68
3461570001	CITY OF CAMDEN DEPT	CITY OF CAMDEN DEPT	110000	53.0	30.0	PRIMARY	260	180	31
3461620001	COOPER RIVER TREATME	TOWNSHIP OF CHERRY	12000	2.00	1.60	AC SLUDGE	270	032	88
3461620002	CHERRY HILL WASTEWAT	TOWNSHIP OF CHERRY	17300	1.43	3.00	PRIMARY	252	086	75
3461620006	BARCLAY FARMS WASTEW	TOWNSHIP OF CHERRY	17300	0.85	0.75	AC SLUDGE	229	048	80
3462240001	HADDON TOWNSHIP SEWA	THE TOWNSHIP OF HAD	18175	1.90	1.80	TR FILTER	150	035	84
3462250001	BOROUGH OF HADDONFIE	BOROUGH OF HADDONFI	13700	2.20	1.50	AC SLUDGE	193		
3462840001	MAPLE SHADE TOWNSHIP	MAPLE SHADE TOWNSHI	10000	1.00	0.80	TR FILTER	200	025	88
3464630001	CITY OF WOODBURY	CITY OF WOODBURY	13408			NONE			
3470150001	CINNAMINSON SEWERAGE	CINNAMINSON SEWERAG	16663	1.70	01.6	AC SLUDGE	250	022	92
3470310001	ELMWOOD SEWAGE TREAT	THE EVESHOR MUNICIP	10593	.750	.840	AC SLUDGE	163	069	58
3470320001	EWING-LAWRENCE SEWER	EWING-LAWRENCE SEWE	72000	9.00	10.8	TR FILTER	117	031	93
3470710001	MOUNT HOLLY SEWERAGE	MOUNT HOLLY SEWERAG	16400	2.00	2.80	TR FILTER	250	063	75
3470920001	RIVERSIDE SEWAGE PLA	RIVERSIDE SEWERAGE	12110		1.00	TR FILTER	258	024	90
3471170001	WILLINGBORO WATER PO	WILLINGBORO MUNICIP	53410	4.20	3.75	TR FILTER	210	019	91
3471530001	CITY OF BURLINGTON S	COMMON COUNCIL OF T	13892	3.20	1.70	TR FILTER	130	033	77
3471540001	CENTRAL AVE WATER PO	DEPT OF PUBLIC WORK	10900	0.50	0.60	TR FILTER	250	021	92
3471870001	BOROUGH OF EDGEWATER	BOROUGH OF EDGEWATE	21900	2.50	2.50	PRIMARY	210	150	29
3472290001	HAMILTON TOWNSHIP HA	HAMILTON TOWNSHIP S	80500	8.75	10.5	TR FILTER			
3473040001	THE TOWNSHIP OF MOOR	MOORESTOWN	16623	02.5	02.1	TR FILTER	200	030	85
3474240001	TRENTON SEWAGE DISPO	CITY OF TRENTON NJ	150000	20.0	20.0	TR FILTER	163	075	54
3480300001	LAMBERTVILLE SEWAGE	LAMBERTVILLE SEWAGE	55750	.650	.480	AC SLUDGE	233	015	94
3483570001	PHILLIPSBURG SEWAGE	TOWN OF PHILLIPSBUR	24800	5.60	5.00	AC SLUDGE	275	030	90

CITY OF SANTA FE

Reproduced from best available copy.

STATE = NY

ID.	NO.	FACILITY		POP SERVED	DESIGNED FLOW MGD	ACTUAL FLOW MGD	TYPE TREATMENT	BOD INFLUENT MG/L	BOD EFFLUENT MG/L	PERCENT BOD REMOVED
361001001		BELGRAVE WATER POLLU	BELGRAVE WATER POLL	16000	02.0	01.4		225	029	88
361003001		INC VILLAGE OF FREEP	INC VILLAGE OF FREE	40300	4.00	4.00	TR FILTER	179	061	66
361004001		GLEN COVE SEWAGE TRE	CITY OF GLEN COVE	22230	4.00	4.28	TR FILTER	314	104	67
361006001		EAST SHORE ROAD SEWA	GREAT NECK SEWER DI	16200	2.70	3.10	TR FILTER	200	045	78
361008001		CITY OF LONG BEACH W	DEPARTMENT OF PUBL I	90500	06.3	08.0	TR FILTER	175	028	84
361009001		WEST LONG BEACH SEWA	WEST LONG BEACH SEW	13700	01.5	0.57	TR FILTER	160	014	92
361010001		BAY PARK WATER POLLU	NASSAU COUNTY DEPT	574000	60.0	66.0	AC SLUDGE	208	016	93
361010002		INWOOD SEWAGE TREATM	NASSAU COUNTY DEPT	10300	2.50	2.00	TR FILTER	175	012	94
361010004		MITCHEL FIELD SEWAGE	DEPT OF PUBLIC WORKS	23188			PRIMARY			
361012001		OYSTER BAY SEWER DIS	OYSTER BAY SEWER DI	13800	1.25	01.3	TR FILTER	151	026	83
361013001		PORT WASHINGTON SEWA	PORT WASHINGTON SEW	27000	03.0	2.85	TR FILTER	186	027	86
361017001		HUNTINGTON SEWER DIS	DEPT OF SANITATION	20000	2.00	1.80	TR FILTER	282	041	86
361025001		STATE UNIVERSITY A A	STATE UNIVERSITY OF	11100	0.25	0.18		220	154	30
361026002		PILGRIM STATE HOSPIT	NEW YORK STATE DEPA	14000	1.50	1.40		200	040	80
361034002		HECKSCHER STATE PARK	EXECUTIVE DEPARTMEN	10400	0.05	0.05	PRIMARY	220		
361034003		JONE BEACH & CAPTREE	EXECUTIVE DEPARTMEN	185000	0.45	0.45	TR FILTER	220	030	87
361034005		ROBERT MOSES STATE P	EXECUTIVE DEPARTMEN	36000	0.18	0.10	PRIMARY	220	060	73
361034006		SUNKEN MEADOW STATE	EXECUTIVE DEPARTMEN	10000	0.09	0.09	PRIMARY	220	070	69
362001001		WARDS ISLAND WATER P	BUREAU OF WATER POL	1270000	0180	0242	AC SLUDGE	121	023	81
362001002		HUNTS POINT WATER PO		770000	0150	0150	AC SLUDGE	093	027	71
362001003		BOWERY BAY WATER POL		725000	0120	0107	AC SLUDGE	135	060	56
362001004		TALLMANS ISLAND WATE		460000	0060	0061	AC SLUDGE	130	023	83
362001005		JAMAICA WATER POLLUT		597000	0100	0093	AC SLUDGE	133	015	89
362001006		TWENTY-SIXTH WARD WA		425000	0060	0066	AC SLUDGE	096	040	59
362001008		PORT RICHMOND WATER		86000	0010	16.4	PRIMARY	231	174	25
362001009		CONEY ISLAND WATER P		1584000	0110	0099	AC SLUDGE	113	045	61
362001010		OWLS HEAD WATER POLL		815000	0160	0098	AC SLUDGE	133	053	61
362001011		NEWTOWN CREEK WATER		2100000	0310	0173	AC SLUDGE	210	036	83
362001013		OAKWOOD BEACH WATER		105000	15.0	19.2	AC SLUDGE	104	049	53
362001014		ROCKWAY WATER POLLUT		389000	30.0	19.2	AC SLUDGE	078	032	59
363002001		WATER POLLUTION CONT	CITY OF BEACON	14475	6.00	3.30	AC SLUDGE	222	012	94
363049001		CITY OF MIDDLETOWN W	CITY OF MIDDLETOWN	25000	3.25	3.20	TR FILTER	100	018	82
363056001		CITY OF NEWBURGH WAT	CITY OF NEWBURGH	30920	7.00	4.20		150	013	92
363068001		TOWN OF WALLKILL SEW	TOWN OF WALLKILL DE	12330	1.50	1.00	TR FILTER	205	030	86
363087001		JOINT REGIONAL SEWER	WEST HAVERSTRAW	18400	4.00	2.20	AC SLUDGE	160	030	82
363091001		TOWN OF ORANGETOWN D	TOWN OF ORANGETOWN	55477	8.50	6.00	TR FILTER	204	032	85
363095001		ROCKLAND COUNTY WATE	ROCKLAND COUNTY SEW	100000	10.0	13.5	PRIMARY	079	036	55
363100001		VILLAGE OF SUFFERN W	VILLAGE OF SUFFERN	10000	1.50	1.20	TR FILTER	250	025	90
363129001		CITY OF KINGSTON WAS	CITY OF KINGSTON	24794		03.5	AC SLUDGE	170		
363163001		TARRYTOWN SEWAGE TRE	TARRYTOWN	15600		1.50	PRIMARY	174	136	22
363169001		BLIND BROOK SANITARY	CO OF WESTCHESTER D	25500	3.50	2.90	PRIMARY	079	064	19
363169004		MAMARONECK SANITARY		89160	18.5	18.5	PRIMARY	090	066	27
363169005		NEW ROCHELLE SANITAR		76000	11.0	14.5	PRIMARY	084	072	14
363169012		YONKERS JOINT TREATM		532000	57.2	75.8	PRIMARY	172	114	34
363182001		VILLAGE OF OSSINING	DEPARTMENT OF PUBLI	20000		1.96	PRIMARY	192	134	31
363183001		PEEKSKILL SEWAGE TRE	DEPT OF PUBLIC WORK	10900	4.00	2.50	PRIMARY	197	101	49
363188001		VILLAGE OF PORT CHES	VILLAGE OF PORT CHE	26000	0006	4.51	PRIMARY	285	152	47
363191001		SLOATSBURG RAMAPO SE	NEW YORK STATE THRU	75000	0.20	0.15	TR FILTER	240	011	96
363191002		PLATTEKILL SERVICE A	NEW YORK STATE THRU	40000	.130	.080	AC SLUDGE	177	013	93
363191003		MODENA SERVICE AREA	NEW YORK STATE THRU	20000	.130	.050	AC SLUDGE	297	001	100

STATE = NY

ID. NO.	FACILITY		POP SERVED	DESIGNED FLOW MGD	ACTUAL FLOW MGD	TYPE TREATMENT	BOD INFLUENT MG/L	BOD EFFLUENT MG/L	PERCENT BOD REMOVED
363191005	MALDEN SERVICE AREA	NEW YORK STATE THRU	40000	.078	.078	TR FILTER	234	066	72
363200003	ROCKLAND LAKE NORTH	EXECUTIVE DEPARTMEN	15000	.115	.115		200	040	80
363200004	BEAR MOUNTAIN STATE	EXECUTIVE DEPARTMEN	20000	0.25	0.25		200	020	90
363200005	HARRIMAN STATE PARK	EXECUTIVE DEPARTMEN	60000	00.9	00.9		200	040	80
363200006	HORNBIC STATE PARK	EXECUTIVE DEPARTMEN	13750	.138	.138	PRIMARY	200		
364032001	GENERAL SEWER DISTRI	EAST GREENBUSH	10160	0.75	0.85	PRIMARY	225	108	52
364039001	SCOTIA SEWAGE TREATM	VILLAGE OF SCOTIA	11300	1.30	0.98	PRIMARY	238	145	40
364059001	CITY OF SCHENECTADY	CITY OF SCHENECTADY	77985	15.1	13.9	PRIMARY	189	149	22
364063001	ALBANY SEWERAGE SYST	CITY OF ALBANY	98081		19.0	PRIMARY	206	145	30
364065001	BETHLEHEM SEWER DIST	TOWN OF BETHLEHEM N	19800		1.68	PRIMARY	136	090	34
364073001	NEW BALTIMORE SERVIC	NEW YORK STATE THRU	27500	.100	.055	TR FILTER	108	026	76
364073002	RENSSELAER SERVICE A	NEW YORK STATE THRU	29500	.007	.003	TR FILTER	118	021	83
364073003	GUILDERLAND SERVICE	NEW YORK STATE THRU	10000	.054	.010	TR FILTER	236	096	60
364073004	PATTERSONVILLE SERVI	NEW YORK STATE THRU	16500	.075	.033	AC SLUDGE	118	009	93
364091001	JOHN BOYD THACHER ST	EXECUTIVE DEPARTMEN	12500	0.35	.074	PRIMARY	200	050	75
364092002	AMSTERDAM WASTEWATER	NEW YORK STATE ENVI	25524	10.0	2.30	AC SLUDGE	155	017	90
365009001	WATER POLLUTION CONT	CITY OF PLATTSBURGH	34043	16.0	11.5	AC SLUDGE	281	028	91
365031001	GLOVERSVILLE JOHNSTO	GLOVERSVILLE JOHNST	29575	9.20	10.0	AC SLUDGE	800	078	87
365039001	SARATOGA SPRINGS SEW	CITY OF SARATOGA SP	18600	03.5	03.5		133	059	56
365039001	SARATOGA SPRINGS RES	EXECUTIVE DEPARTMEN	30000	0.25	0.25	AC SLUDGE	200	010	95
365039002	CUMBERLAND BAY STATE	OFFICE OF PARKS AND	10000	0.12	0.12	PRIMARY	200	050	75
366008001	ILION VIL SEW TREATM	VILLAGE OF ILION	11800		1.60	PRIMARY	041	022	47
366009001	LITTLE FALLS WATER P	LITTLE FALLS SEWER	11231	4.20	4.20	TR FILTER	070	020	72
366013001	INDIAN CASTLE-IROQUO	NEW YORK STATE THRU	30000	.075	0.06	AC SLUDGE	207	002	100
366049001	FILED MEMORIAL WATER	WATERTOWN	31087	5.80	5.80	PRIMARY	343	167	52
366109001	WASTEWATER TREATMENT	VILLAGE OF MASSENA	14042	01.6	1.62	PRIMARY	128	077	40
366113001	WATER POLLUTION CONT	CITY OF OGDENSBURG	16100	08.5	0004	PRIMARY	076	054	29
366117001	POLLUTION CONTROL PL	VILLAGE OF POTSDAM	11500	1.23	1.23	AC SLUDGE	186	014	93
366153002	VERONA BEACH STATE P	EXECUTIVE DEPARTMEN	10000	00.2	00.2		200	040	80
366158001	ONEIDA COUNTY WATER	UTICA	181250	27.0	19.9	AC SLUDGE	119	012	90
367002001	BINGHAMTON-JOHNSON S	BINGHAMTON-JOHNSON	100000	18.3	18.0	PRIMARY	200	008	96
367011001	ENDICOTT SEWERAGE SY	VILLAGE OF ENDICOTT	27000	5.70	5.50	TR FILTER	140	029	80
367027001	CITY OF AUBURN SEWAG	CITY OF AUBURN DEPA	38900	7.95	08.7	PRIMARY	142	097	32
367098001	CORTLAND WASTEWATER	CITY OF CORTLAND	21425	06.0	06.4	PRIMARY	099	066	34
367131001	CITY OF ONEIDA SEWAG	DEPARTMENT OF PUBLI	10700	01.7	3.03	PRIMARY	172	106	39
367136007	MORGAN ROAD SEWAGE T	LIVERPOOL	22000	03.5	03.3	TR FILTER	117	037	69
367136009	MEADOWBROOK LIMESTON	FAYETTEVILLE	39500	07.0	04.0	AC SLUDGE	090	005	95
367178001	WATER POLLUTION CONT	FULTON	14950	03.3	02.7	TR FILTER	114	027	92
367227001	CITY OF ITHACA SEWAG	CITY OF ITHACA DEPT	25000		5.30	TR FILTER	166	031	82
367237001	CHITTENANGO SERVICE	NEW YORK STATE THRU	15000	.054	0.03	TR FILTER	126	002	100
367237002	WARNERS SERVICE AREA	NEW YORK STATE THRU	12000	.040	.024	TR FILTER	190	002	99
367237003	PORT BYRON SERVICE A	NEW YORK STATE THRU	13500	.040	.027	TR FILTER	165	001	100
367242001	GREEN LAKES STATE PA	EXECUTIVE DEPT OFFI	10000	0.20	.200	PRIMARY	200	040	80
368001001	ELMIRA SEWAGE TREATM	CITY OF ELMIRA SEWA	50950	0.00	9.00	AC SLUDGE	150	045	70
368002001	CHEMUNG COUNTY SEWER	CHEMUNG COUNTY SEWE	21165	4.80	4.80	TR FILTER	068	011	78
368004001	WATER POLLUTION CONT	CITY OF BATAVIA DUR	17165	2.50	5.10	AC SLUDGE	159	021	87
368008001	JUNIUS PONDS SERVICE	NEW YORK STATE THRU	23000	.066	.049	TR FILTER	175	015	92
368008002	CLIFTON SPRINGS SERV	NEW YORK STATE THRU	15000	.054	.038	TR FILTER	205	021	90

STATE = NY

ID. NO.	FACILITY		POP SERVED	DESIGNED FLOW MGD	ACTUAL FLOW MGD	TYPE TREATMENT	BOD INFLUENT MG/L	BOD EFFLUENT MG/L	PERCENT BOD REMOVED
368008004	SCOTTSVILLE SERVICE	NEW YORK STATE THRU	10000	.030	.020	AC SLUDGE			0
368008005	ONTARIO SERVICE AREA	NEW YORK STATE THRU	11000	.054	.025	TR FILTER	265	030	89
368008006	PEMBROKE SERVICE ARE	NEW YORK STATE THRU	19000	.040	.038	TR FILTER			0
368023001	ALLENS CREEK TREATME	BRIGHTON SEWER DIST	27650	3.70	03.7	AC SLUDGE	200	020	90
368024001	FRANK E VAN LARE WAS	ROCHESTER PURE WATE	512000	0100	82.0	PRIMARY	237	171	22
368025001	VILLAGE OF BROCKPORT	VILLAGE OF BROCKPOR	17500	01.5	1.90	TR FILTER	170	030	83
368029001	VILLAGE OF FAIRPORT	VILLAGE OF FAIRPORT	10703	0.60	1.00	TR FILE			
368032001	HENRIETTA SEWGE TRE	TOWN OF HENRIETTA	37500	2.00	3.46	TR FILTER	140	039	73
368044001	WEBSTER PURE WATERS	TOWN OF WEBSTER	10000	2.50	0.70	TR FILTER	150	025	84
368046001	SEWERAGE SYSTEM CITY	CITY OF CANANDAIGUA	11600	01.5	02.3	TR FILTER	260	100	62
368059001	GATES-CHILI OGDEN SE	GATES-CHILI-OGDEN S	61500	15.0	11.2	PRIMARY	096	058	40
368079001	CITY OF CORNING WAST	CITY OF CORNING WAS	13000	2.13	2.85	TR FILTER	140	028	80
368081001	HORNELL WATER POLLUT	CITY OF HORNELL	15000	2.30	2.33	AC SLUDGE	139	013	91
368037001	NEWARK WASTEWATER TR	VILLAGE OF NEWARK	13625	3.00	1.80	AC SLUDGE	703	117	84
368267001	NORTHWEST QUADRANT T	GREECE	83233	15.0	10.0	AC SLUDGE	180	020	89
369031001	WASTE WATER TREATMEN	CITY OF CLEAN SEWAG	21290	03.2	03.2	PRIMARY	090	050	45
369046001	SEWAGE TREATMENT PLA	SEWAGE TREATMENT PL	17500	05.0	4.02	PRIMARY	263	226	7
369050001	TREATMENT FACILITY	VILLAGE OF FREDONIA	13120	0.80	2.40	TR FILTER	300	120	60
369052001	WASTEWATER TREATMENT	JAMESTOWN	39488	08.0	06.0	TR FILTER	153	027	83
369066001	TOWN OF AMHERST WATE	TOWN OF AMHERST	55250	3.50	6.60	PRIMARY	172	100	42
369071001	BIRD ISLAND TREATMEN	BUFFALO SEWER AUTHO	640000	0150	0178	PRIMARY	142	102	29
369072001	DEPEW SEWAGE TREATME	VILLAGE OF DEPEW	17900	1.70	2.00	PRIMARY	153	073	53
369074001	WATER POLLUTION CONT	TOWN OF CHEEKTOWAGA	66600	7.50	9.58	TR FILTER	188	055	71
369079001	VILLAGE OF LANCASTER	VILLAGE OF LANCASTE	13550	9.80	9.80	NONE	180	180	0
369033001	HAMBURG MASTER SEWER	TOWN OF HAMBURG NEW	10260	2.00	1.20	PRIMARY	145		
369091001	VILLAGE OF HAMBURG S	VILLAGE OF HAMBURG	11200	01.2	01.4	TR FILTER	140	025	83
369094001	CITY OF LACKAWANNA S	CITY OF LACKAWANNA	32838	6.00	3.70	PRIMARY	146	070	53
369100001	SEWAGE TREATMENT PLA	CITY OF TONAWANDA	23000	3.50	2.50	PRIMARY	144	107	26
369101001	TWO MILE CREEK SEWAG	TOWN OF TONAWANDA	108000	16.0	16.0	PRIMARY	201	188	7
369109001	LOCKPORT WASTE WATER	CITY OF LOCKPORT NE	30645	00.0	0.10	PRIMARY	070	040	43
369114001	NIAGARA FALLS WASTEW	CITY OF NIAGARA FAL	106200	48.0	60.0	NONE			
369116001	WASTE WATER TREATMEN	CITY OF NORTH TONAW	39000	5.00	07.0	PRIMARY	100	065	35
369141001	ALLEGANY STATE PARK	EXECUTIVE DEPARTMEN	10125	.183	.183	NONE	220	070	69
369148001	CLARANCE SERVICE ARE	NEW YORK STATE THRU	15000	0.04	0.03	TR FILTER			
369148002	ANGOLA SERVICE AREA	NEW YORK STATE THRU	45000	.105	0.09	TR FILTER			

RUN DATE: 76/02/25

STATE = NORTH CAROLINA

ID.	NO.		FACILITY			POP SERVED	DESIGNED FLOW MGD	ACTUAL FLOW MGD	TYPE TREATMENT	BOD INFLUENT MG/L	BOD EFFLUENT MG/L	PERCENT BOD REMOVED
008500001	1		ALAMANCE CO	SD	HAW RIVER	10000	1.000	1.700	AC SLUDGE	810	96	89
029600001	1		ASHEBORO TOWN	MU	MUNICIPAL PLNT	15000	4.000	2.900	TR FILTER	222	57	75
105800006	1		BUNCOMBE CO	RG	MSD-MAIN PLANT	90000	25.000	17.480	AC SLUDGE	260	16	94
108800001	1		BURLINGTON CTY	MU	SOUTH BURL #TP	10000	8.000	4.950	AC SLUDGE	244	31	88
108800002	1		BURLINGTON CTY	MU	EAST PLANT	20000	6.000	6.370	TR FILTER	206	112	46
137600001	1		CHAPEL HILL TW	MU	MUNICIPAL PLNT	30000	4.500	2.350	TR FILTER	160	35	79
139200001	1		CHARLOTTE CITY	MU	SUGAR CREEK	100000	14.670	14.085	AC SLUDGE	304	9	98
139200002	1		CHARLOTTE CITY	MU	IRWIN CREEK	60000	15.000	10.000	AC SLUDGE	240	27	89
139200003	1		CHARLOTTE CITY	MU	MCALPINE CREEK	100000	10.000	8.000	TR FILTER	180	30	84
169600001	1		CONCORD CITY	MU	MUNICIPAL PLNT	40000	12.800	4.648	AC SLUDGE	236	60	75
219200001	1		DURHAM CITY	MU	NEW HOPE PLANT	20000	3.000	3.300	TR FILTER	187	74	61
219200002	1		DURHAM CITY	MU	THIRD FORK	50000	5.000	3.000	TR FILTER	370	77	80
219200003			DURHAM CITY	MU	NORTHSIDE	45000	10.000	8.300	AC SLUDGE	186	23	88
235200001	1		ELIZ CITY CITY	MU	MUNICIPAL PLNT	10000	2.500	1.300	TR FILTER	205	51	76
268000001	1		FAYETTEVL CTY	MU	CROSS CREEK	55000	5.000	8.000	TR FILTER	210	59	72
291600001	1		GASTONIA CITY	MU	CATAWBA CK PLT	30000	7.100	6.800	AC SLUDGE	140	4	98
291200002	1		GASTONIA CITY	MU	LONG CREEK PLT	10000	4.000	3.800	AC SLUDGE	140	4	98
310400001	1		GOLDSBORO CITY	MU	MUNICIPAL PLNT	40000	5.800	5.900	LAGOON	190	42	78
312800001	1		GRAHAM TOWN	MU	MUNICIPAL PLNT	10000	2.000	1.610	TR FILTER	336	114	67
319600001	1		GREENSBORO CTY	MU	N BUFFALO PLNT	75000	18.000	10.380	AC SLUDGE	220	30	87
319200002	1		GREENSBORO CTY	MU	S BUFFALO PLNT	45000	12.000	10.000	OTHER SEC	296	47	85
320800001	1		GREENVILLE CITY	MU	MUNICIPAL PLNT	30000	8.000	5.500	TR FILTER	206	33	84
350400001	1		HENDERSON CITY	MU	NUTBUSH PLANT	12000	1.840	1.430	TR FILTER	183	70	62
356000002			HICKORY CITY	MU	NE PLNT	15000	5.000	2.000	AC SLUDGE	195	18	91
360000001	1		HIGH POINT CTY	MU	EASTSIDE PLANT	62000	8.000	5.800	AC SLUDGE	159	15	91
360000002	1		HIGH POINT CTY	MU	WESTSIDE PLANT	25000	4.600	4.000	AC SLUDGE	117	55	53
392800001	1		JACKSONVILLE C	MU	PLANT #1	10500	2.500	1.200	TR FILTER	187	28	86
440800001	1		LENOIR TOWN	MU	MUNICIPAL PLNT	11000	6.000	2.500	AC SLUDGE	132	41	69
444000001	1		LEXINGTON CITY	MU	SWEARING #1	12000	2.250	1.170	AC SLUDGE	296	24	92
444000002	1		LEXINGTON CITY	MU	ABBOTTS	15000	2.500	1.200	AC SLUDGE	421	42	91
444000003			LEXINGTON CITY	MU	SWEARING #2	15000	1.200		AC SLUDGE			
464000001		NF	LUMBERTON CITY	MU	MUNICIPAL PLNT	25000	7.000		TR FILTER			
517600001	1		MONROE TOWN	MU	MUNICIPAL PLNT	12000	3.000	3.200	AC SLUDGE			
520800001	1		MOORESVILLE TW	MU	DOMESTIC PLANT	10000	1.750	1.700	TR FILTER	256	80	69
523200001	1		MORGANTON TOWN	MU	MUNICIPAL PLNT	14600	3.600	2.500	TR FILTER	430	80	82
548000001	1		NEW BERN CITY	MU	MUNICIPAL PLNT	18000	4.000	3.200	TR FILTER	303	27	92
635200001	1		RALEIGH CITY	MU	WALNUT CREEK	130000	16.000	17.950	TR FILTER	335	57	83
643200001			REIDSVILLE CTY	MU	PLANT #1	14000	2.330	2.330	TR FILTER	278	98	65
652000002	1		ROANOKE RPD CY	SD	MUNICIPAL PLNT	15000	6.000	5.000	TR FILTER	263	116	56
659200001	1		ROCKINGHAM CTY	MU	MUNICIPAL PLNT	10000	3.000	2.350	TR FILTER	301	72	77
660800001	1		ROCKY MOUNT CY	MU	MUNICIPAL PLNT	37000	12.000	9.000	TR FILTER	179	27	85
672000001			ROXBORO CITY	MU	MUNICIPAL PLNT	12000	4.000	3.800	OTHER SEC	349	13	97
680800001	1		SALISBURY CITY	MU	TOWN CREEK	21295	5.000	1.800	AC SLUDGE	418	73	83
680800002	1		SALISBURY CITY	MU	GRANTS CREEK	15000	2.500	2.400	TR FILTER	232	4	99
684800002	1		SANFORD CITY	MU	SPRING LANE	12000	1.000	1.350	TR FILTER	305	76	76
702400001	1		SHELBY CITY	MU	MUNICIPAL PLNT	17000	6.000	4.850	TR FILTER	117	9	93
742406001	1		STATESVILLE CY	MU	FOURTH CREEK	25000	4.000	2.800	FILTR UNK	210	32	85
774400001	1		THOMASVILLE CY	MU	MUNICIPAL PLNT	15000	4.000	2.500	AC SLUDGE	120	8	94
834400001	1		WASHINGTON TWN	MU	MUNICIPAL PLNT	10000	2.000	1.300	TR FILTER	100	30	70
838400001	1		WAYNESVILLE TN	MU	MUNICIPAL PLNT	12000	7.000	1.750	PRIMARY	250	180	28
864000001	1		WILMINGTON CTY	MU	NORTHSIDE PLNT	30772	3.770	4.930	TR FILTER	233	24	90
864000002			WILMINGTON CTY	MU	SOUTHSIDE PLNT	16000	6.000	2.870	TR FILTER			
864800001	1		WILSON CITY	MU	PLANT #1	12000	2.500	2.100	TR FILTER	360	45	88
864800002			WILSON CITY	MU	PLANT #2	16000	3.500	2.500	TR FILTER	350	53	85

RUN DATE: 74/02/25

STATE = NORTH CAROLINA

ID. NO.	FACILITY			POP SERVED	DESIGNED FLOW MGD	ACTUAL FLOW MGD	TYPE TREATMENT	BOD INFLUENT MG/L	BOD EFFLUENT MG/L	PERCENT BOD REMOVED
8712000001	WINSTON-SALEM MU	ARCHIE ELLEDGE		112000	36.000	25.000	OTHER SEC	310	11	97

RUN DATE: 76/02/25

STATE = NORTH DAKOTA

ID. NO.	FACILITY	POP SERVED	DESIGNED FLOW MGD	ACTUAL FLOW MGD	TYPE TREATMENT	BOD INFLUENT MG/L	BOD EFFLUENT MG/L	PERCENT BOD REMOVED
094400J01 1	BISMARCK	37000	4.950	3.500	LAGOON	269	108	60
240000J01 1	DICKINSON	13000	.800	.890	LAGOON	260	25	91
305600J01 1	FARGO	55500	9.450	5.300	TR FILTER	250	60	76
380800J01 1	GRAND FORKS	42000	6.000	4.500	LAGOON	370	12	97
468800J01 1	JAMESTOWN	15070	2.000	1.500	LAGOON			
580800J01 1	MANDAN	13000	3.500	1.500	LAGOON	340	61	83
628800J01	MINOT	34000	1.960	3.000	LAGOON		14	
931200J01 1	WILLISTON	11280	1.128	2.670	LAGOON	240	24	90

RUN DATE: 74/02/25

STATE = OHIO

ID.	NO.	FACILITY		POP SERVED	DESIGNED FLOW MGD	ACTUAL FLOW MGD	TYPE TREATMENT	BOD INFLUENT MG/L	BOD EFFLUENT MG/L	PERCENT BOD REMOVED
0084000001	1	AKRON	PROJECT 1	372100	67.500	76.000	AC SLUDGE	152	25	84
0126000001		ALLIANCE		26500	4.700	3.331	TR FILTER	201	37	82
0175000001		AMHERST		10100	1.000	1.356	TR FILTER	189	19	90
0294000001		ASHLAND		14900	2.500	2.834	TR FILTER	175	48	73
0306000001		ASHTABULA		24313	12.000	4.400	TERTIARY	138	17	88
0329000001		ATHENS		27522	4.800	2.431	AC SLUDGE	240	41	83
0392000001		AVON		12791	.088	.118	AC SLUDGE	137	46	67
0399000001		AVON LAKE		12741	3.410	3.163	TERTIARY	338	241	14
0446000001		BARBERTON		35380	8.000	4.478	AC SLUDGE	181	33	82
0576000001		BEDFORD HEIGHTS		18720	3.600	1.580	TERTIARY	135	6	96
0602000001		BELLEFONTAINE		12252	2.600	2.270	TERTIARY	159	29	82
0632000001		BELMONT CO SEWER	AUTHORITY #1	26924	5.680	2.870	PRIMARY	160	104	35
0679000001		BEREA		22400	3.000	2.217	AC SLUDGE	282	17	92
0915000001		BOARDMAN TWP		17200	5.000		AC SLUDGE	137	2	99
0966000001		BOWLING GREEN		21800	5.300	4.799	TR FILTER	171	18	90
1134000001		BUCYRUS		13781	3.000	2.558	AC SLUDGE	166	18	90
1253000001		CAMBRIDGE		20500	2.500	1.468	AC SLUDGE	182	5	98
1274000001		CAMPBELL		14045	2.500	2.795	INTERMED	130	75	43
1323000001		CANTON		110100	20.000	16.800	TERTIARY	239	22	91
1575000001		CHILLICOTHE		28215	4.500	2.545	TR FILTER	440	321	26
1610000001		CIRCLEVILLE		11700	1.000	.902	INTERMED	260	173	33
1660000012		CLERMONT CO	AMELIA BATAVIA AREA	10950	1.200	.600	AC SLUDGE	64	10	84
1666000001	1	* CLEVELAND	EASTERLY PLANT	619101	125.000	122.000	AC SLUDGE	189	23	79
1666000002		* CLEVELAND	SOUTHERLY PLANT	635000	90.000	82.600	AC SLUDGE	95	8	92
1666000003		* CLEVELAND	WESTERLY PLANT	300000	45.000	34.100	PRIMARY	168	137	19
1792000001		COLUMBUS	JACKSON PIKE	666593	100.000	96.000	AC SLUDGE	178	21	89
1792000002	1	COLUMBUS	SOUTHERLY	230000	60.000	49.490	AC SLUDGE	187	28	86
1834000001		CORNEAUT		10000	2.930	2.990	INTERMED	97	66	32
1918000001		CONNEAUT		13400	2.500	2.500	TR FILTER	496	25	95
2034000002		CUYAHOGA CO S D #8	MIDDLEBURGH HEIGHTS	11682	2.000	1.421	AC SLUDGE	128	10	93
2093000001		DAYTON		266630	100.000	55.000	TR FILTER	160	15	91
2128000001		DEFIANCE		16300	4.000	2.800	TERTIARY	263	15	95
2142000001		DELAWARE		14915	1.500	1.660	TR FILTER	165	47	72
2261000001		DOVER		12370	2.000	1.326	PRIMARY	223	144	36
2394000001		EAST LIVERPOOL		21627	3.000	1.455	PRIMARY	195	107	46
2555000001		ELYRIA		53516	10.000	8.202	AC SLUDGE	160	37	77
2591000001	1	EUCLID		73914	18.000	16.890	INTERMED	222	104	54
2625000001		FAIRBORN		31682	2.000	2.100	TR FILTER	189	34	83
2628000001		FAIRFIELD		14674	2.000	1.395	AC SLUDGE	173	26	85
2702000001		FINDLAY		35800	7.500	7.182	AC SLUDGE	142	23	84
2800000001		FOSTORIA		16000	4.000	3.997	AC SLUDGE	109	15	87
2863000001		FREMONT		18500	7.000	4.480	TR FILTER	279	10	97
2919000001		GALION		13100	2.000	1.595	TERTIARY	168	9	95
3059000001		GIRARD		14100	1.800	2.338	INTERMED	179	89	51
3244000001		GREENE COUNTY	LITTLE MIAMI PLANT	25000	1.500	2.171	AC SLUDGE	204	13	94
3244000002		GREEN CO	ACADEMY HGTS PLANT	25000	.070	.020	TERTIARY		7	
3263000001		GREENVILLE		12721	3.000	1.593	OTHER SEC	201	9	96
3304000001		GROVE CITY	PLANT A	14542	.800	.585	AC SLUDGE	209	7	97
3367000001		HAMILTON		67900	12.000	7.871	AC SLUDGE	233	49	79
3369000001		HAMILTON CO MSD OFGC	LITTLE MIAMI PLT	692500	28.800	25.910	INTERMED	140	90	36
3369000003		HAMILTON CO MSD OFGC	MUDDY CREEK PLANT	51350	5.200	4.074	TERTIARY			
3369000004		HAMILTON CO MSD OFGC	SYCAMORE PLANT	23630	5.000	5.800	AC SLUDGE	90	20	78
3815000001		IRONTON		15751	3.000	1.992	PRIMARY	228	114	50
4025000001		KENT		31034	5.300	2.830	AC SLUDGE	206	17	92

STATE = OHIO

ID. NO.	FACILITY		POP SERVED	DESIGNED FLOW MGD	ACTUAL FLOW MGD	TYPE TREATMENT	BOD INFLUENT MG/L	BOD EFFLUENT MG/L	PERCENT BOD REMOVED
4208000003	LAKE COUNTY	WILLOUGHBY-WENTOR SD	38806	8.000	4.100	TERTIARY	450	250	45
4208000007	LAKE COUNTY	MADISON S D	10000	3.000	1.239	NONE			
4243000001	LAKEWOOD		100000	13.000	17.160	AC SLUDGE	103	12	89
4263000001	LANCASTER		32900	10.000	4.038	AC SLUDGE	307	31	90
4480000001	LIMA		56918	13.200	12.140	AC SLUDGE	135	10	93
4592000001	LORAIN		80303	15.000	10.950	TERTIARY	174	7	96
4851000001	MANSFIELD		55000	15.000	8.208	AC SLUDGE	200	19	91
4859000002	MAPLE HEIGHTS	SOUTH WEST SECTION	35368	1.000	.868	AC SLUDGE	155	18	89
4907000001	MARIETTA		17463	3.400	3.092	INTERMED	233	124	47
4914000001	MARION		34473	10.500	6.773	TH FILTER	194	24	88
4991000001	MASSILLON		65000	9.000	10.600	PRIMARY	282	172	40
5051000012	MEDINA COUNTY	SD#200	10900	1.350	1.954	TERTIARY	270	71	74
5137000004	MIAMI CONS DIST	FRANKLIN AREA	10618	4.500	1.700	AC SLUDGE	825	87	90
5138000001	MIAMISBURG		13774	2.200	2.117	AC SLUDGE	141	19	87
5201000001	MIDDLETOWN		50385	23.000	9.560	TERTIARY	151	92	40
5419000001	MONTGOMERY CO SD	BEAVER CREEK PLT #3	49150	6.400	8.150	AC SLUDGE	179	43	76
5419000003	MONTGOMERY CO SD	MORAINE PLANT #1	27379	4.500	7.222	AC SLUDGE	273	93	66
5558000001	MOUNT VERNON		13400	3.300	2.780	INTERMED	135	95	30
5698000001	NEWARK		44000	12.000	8.665	TERTIARY	188	12	94
5880000001	NEW PHILADELPHIA		15200	1.530	1.423	PRIMARY	216	151	31
5999000001	NILES		21600	3.000	3.729	INTERMED	198	65	68
6125000001	NORTH OLMSTED		28077	9.000	3.683	TERTIARY	177	23	88
6140000001	NORTH ROYALTON	AREA A	12054	1.080	.302	AC SLUDGE	168	3	99
6167000001	NORWALK		14836	2.953	2.190	TH FILTER	207	23	89
6220000001	OAKWOOD /VILLAGE/		10100			NONE			
6391000001	OXFORD		15338	3.000	1.910	TH FILTER	241	11	96
6396000001	PAINESVILLE		23900	3.000	4.200	INTERMED	82	42	49
6657000001	PIQUA		21000	4.800	3.806	AC SLUDGE	315	30	91
6804000001	PORTSMOUTH	MAIN PLANT	32377	4.100	2.393	PRIMARY	210	162	23
6944000001	RAVENNA		11800	1.500	1.362	AC SLUDGE	156	133	15
7028000001	REYNOLDSBURG		13755	2.250	1.439	AC SLUDGE	275	25	91
7396000001	SALEM		17000	2.000	2.600	AC SLUDGE	140	9	94
7413000001	SANDUSKY		32700	12.500	7.600	TERTIARY	117	3	98
7623000001	SHELBY		10100	1.500	1.065	AC SLUDGE	129	13	90
7676000001	SIDNEY		16943	2.520	3.160	AC SLUDGE	108	14	86
7875000001	SPRINGFIELD		85869	25.000	19.100	TH FILTER	93	23	76
7910000001	STEUBENVILLE		34664	9.000	3.734	INTERMED	171	103	40
7975000003	SUMMIT COUNTY -STOW	/SD #16/-SILVER CREEK	15770	1.500	1.100	AC SLUDGE	203	148	26
8001000001	STRONGSVILLE	AREA A	10500	1.000	.797	AC SLUDGE	168	6	97
8008000001	STRUTHERS		17470	2.500	2.065	INTERMED	132	73	45
8216000001	TIFFIN		24000	4.000	3.030	AC SLUDGE	183	8.6	96
8260000001	TOLEDO		383800	102.000	90.000	TERTIARY	203	148	28
8323000003	TROY		17200			NONE			
8330000004	TRUMBULL COUNTY S D	HUBBARD LIBERTY	10000	.104	.049	AC SLUDGE	276	20	93
8330000014	TRUMBULL COUNTY S D	MOSQUITO CREEK S D	10000	1.500	1.856	AC SLUDGE	144	12	92
8428000001	URBANA		11200	1.500	1.370	TH FILTER	160	65	60
8463000001	VANDALIA		15300	1.200	.800	TH FILTER	224	30	87
8477000001	VAN WERT		11300	2.500	2.000	TH FILTER	203	27	87
8561000001	WADSWORTH		13140	1.800	1.405	AC SLUDGE	145	18	88
8561000003	WADSWORTH	PLANT #1	12447	1.200	.773	OTHER SEC	198	16	91
8638000001	WARREN		63500	13.500	13.714	INTERMED	117	92	22
8659000001	WASHINGTON C H	COURT HOUSE	12400	3.500	1.915	AC SLUDGE	362	10	98
8827000001	WESTERVILLE		11627	.800	.595	AC SLUDGE	173	13	93
9051000001	WILLOUGHBY	EASTLAKE	38300	3.800	5.126	INTERMED	105	78	26
9072000001	WILMINGTON		11000	2.000	1.380	AC SLUDGE	148	5	97

RUN DATE: 74/02/25

STATE = OHIO

ID. NO.	FACILITY		POP SERVED	DESIGNED FLOW MGD	ACTUAL FLOW MGD	TYPE TREATMENT	BOD INFLUENT MG/L	BOD EFFLUENT MG/L	PERCENT BOD REMOVED
9170000001	WOOSTER		19102	5.000	4.154	AC SLUDGE	198	9	96
9191000001	XENIA	FORD ROAD PLANT	25400	3.000	2.040	TERTIARY	122	7	95
9219000001	YOUNGSTOWN		164741	50.000	28.550	INTERMED	160	59	64
9240000001	ZANESVILLE		33000	10.000	4.302	PRIMARY	146	107	27

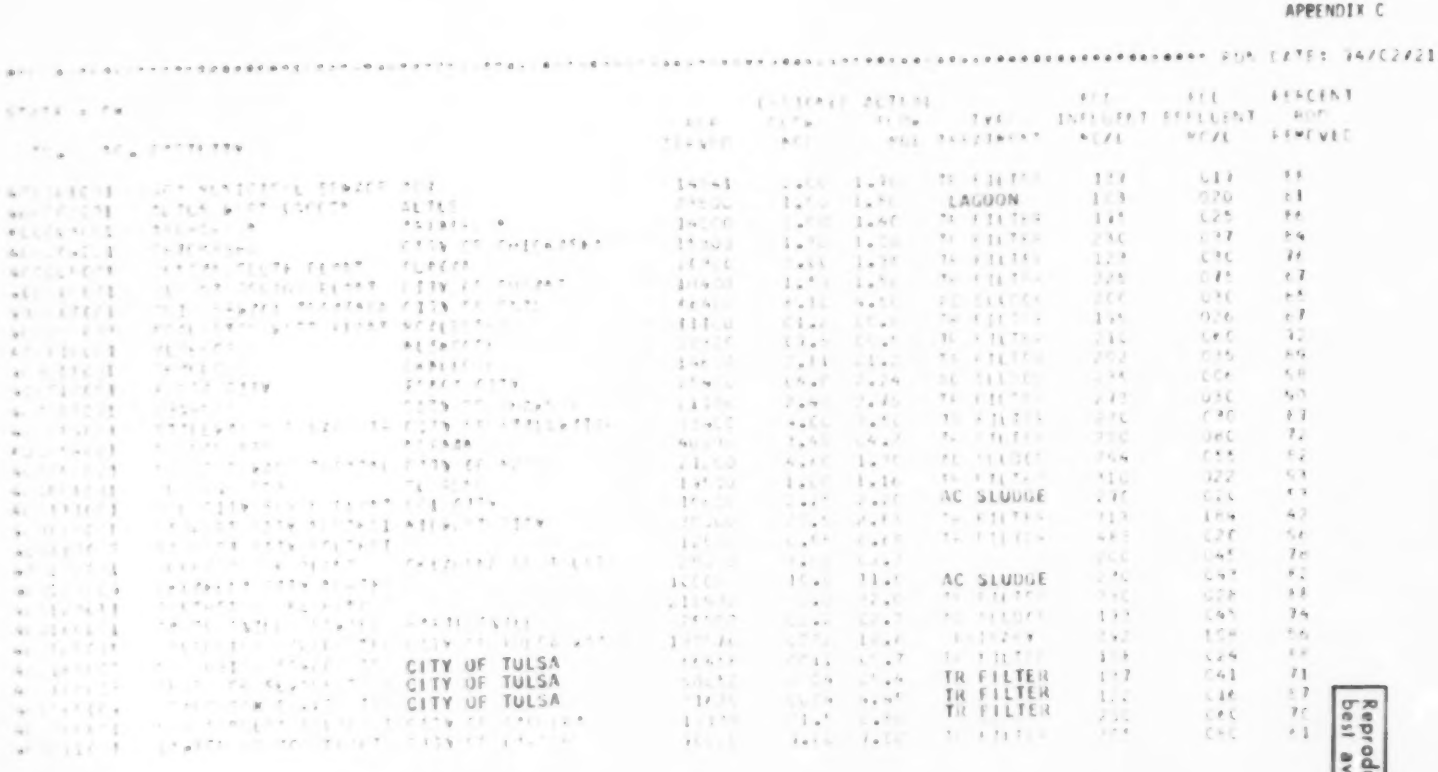

CITY OF TULSA
CITY OF TULSA
CITY OF TULSA
LAGOON
AC SLUDGE
AC SLUDGE
TR FILTER
TR FILTER

Reproduced from best available copy.

RUN DATE: 74/02/25

STATE = OREGON

ID.	NO.	FACILITY		POP SERVED	DESIGNED FLOW MGD	ACTUAL FLOW MGD	TYPE TREATMENT	BOD INFLUENT MG/L	BOD EFFLUENT MG/L	PERCENT BOD REMOVED
0144000J01		ALBANY		18500	8.700	5.200	AC SLUDGE	240	95	61
0178060J01		ALOHA S D		11300	1.500	.610	AC SLUDGE	150	16	90
0384000J01		ASHLAND		15000	2.850	1.705	TR FILTER	165	23	87
0688000J01		BEAVERTON		14000	1.330	2.130	TR FILTER	228	41	83
0688000J02		BEAVERTON	SUNSET VAL-UN S AUT	10900	1.500	1.030	AC SLUDGE	173	13	93
0736000J01		BEND		13200	1.900	1.300	AC SLUDGE	172	25	86
1530000J01		CENTRAL MULTNOMAH	CO S D INVERNESS PLT	98000	2.000		AC SLUDGE			
1872000J01		CORVALLIS		35000	7.260	6.360	TR FILTER	135	29	79
2848000J01		EUGENE		79000	17.100	14.810	TR FILTER	160	28	83
2898000J01		FANNOE PARK SUB		15600	2.250	1.012	AC SLUDGE	225		
3520000J01	2	GRANTS PASS	PROJECT #1	15055	3.900	2.970	TR FILTER	181	31	83
4576000J01		KLAMATH FALLS		18800	6.000	3.060	TR FILTER	198	33	84
4830000J01	2	LOWER ALLEN TWP	TWP AUTH	12200	2.000	1.600	PRIMARY	267	128	53
5408000J01		MEDFORD		41000	10.000	6.270	TR FILTER	200	70	65
5501000J01		METZGER S D		10000	1.000	1.100	AC SLUDGE	258	14	95
5618000J01		MILWAUKIE		14000	2.000	2.240	AC SLUDGE	136	12	92
6112000J01		NORTH BEND		10365	2.000	1.060	PRIMARY	172	150	13
6245000J01		OAK LODGE S D		18000	2.000	1.900	AC SLUDGE	220	30	87
6432000J01		OREGON CITY		15000	3.000	2.550	AC SLUDGE	265	18	94
6624000J01		PENDLETON		15770	12.500	8.900	PRIMARY	188	28	86
6783000J01		PORTLAND	TRYON CREEK SU	18100	5.000	3.100	AC SLUDGE	119	15	88
6784000J11		PORTLAND CITY OF	COLUMBIA BLVD STP	377800	100.000	70.500	PRIMARY	154	113	27
7264000J01		ROSEBURG		14900	3.600	3.310	TR FILTER	216	17	93
7392000J01		SALEM		93000	17.500	20.900	TR FILTER	153	29	82
7874000J01		SOUTH SUBURBAN	S D	13500	2.360	1.350	LAGOON	111	40	64
7952000J01		SPRINGFIELD		20000	6.900	5.000	TR FILTER	118	40	67
8288000J01		THE DALLES		12500	3.500	2.160	PRIMARY	110	76	31
8561000J01	1	TUALATIN RIVER SD	PHASE #1	120000			PRIMARY			
8965000J01		WASHINGTON COUNTY	FANNO CREEK	31300	3.000	3.130	AC SLUDGE	2570	37	99
9024000J01		WOODBURN SD		20000	.035	.020	LAGOON			

STATE = PA

ID.	NO.	FACILITY		POP SERVED	DESIGNED FLOW MGD	ACTUAL FLOW MGD	TYPE TREATMENT	BOD INFLUENT MG/L	BOD EFFLUENT MG/L	PERCENT BOD REMOVED
422081001		CITY OF WILKES BARRE	CITY OF WILKESBARRE	58800	5.80	5.90		200	130	35
422099001		WYOMING VALLEY SAINT	WYOMING VALLEY SANI	141789	40.0	24.9	PRIMARY	164	093	44
423002001		CARLISLE BOROUGH SEW	CARLISLE BOROUGH SE	18300	03.0	4.50	TR FILTER	230	04	83
423013001		LEWISTOWN SEWAGE FAC	THE MUNICIPAL AUTHO	12370	1.97	1.04	PRIMARY	333	233	31
423025001		MECHANICSBURG SEWAGE	THE MUNICIPAL AUTHO	11350	1.21	.950	TR FILTER	187	028	86
423026001		CHAMBERSBURG WASTEWA	MUNICIPAL AUTHORITY	16210	3.00	2.80	TR FILTER	503	051	90
423034001		WAYNESBORO SEWAGE TR	WAYNESBORO BOROUGH	10780	01.6	.823	TR FILTER	228	030	87
423035001		SEWAGE TREATMENT PLA	THE HUNTINGDON WATE	11000	2.35		PRIMARY	123	071	43
423042001		MUNICIPAL AUTHORITY	BOROUGH OF LEMOYNE	10000	.506	.506	PRIMARY	275	146	47
423057001		SHIPPENSBURG SEWAGE	SHIPPENSBURG BOROUGH	12000	1.61	1.45	TR FILTER	180	031	83
423081001		HAMPDEN TOWNSHIP WAS	HAMPDEN TOWNSHIP SE	18500	1.50	1.00	AC SLUDGE	200	010	95
423086001		DOVER TOWNSHIP SEWAE	DOVER TOWNSHIP SEWE	12800	1.75	0.80				
42308001		SPRINGETTSBURY TOWNS	SPRINGETTSBURY TOWN	35700	8.00	6.00	AC SLUDGE	068	007	90
423093001		CAMP HILL TREATMENT	CAMP HILL BOROUGH C	26960	2.15	0.99	PRIMARY	270	150	45
423106001		LOWER ALLEN TOWNSHIP	LOWER ALLEN TOWNSHI	13690	5.95	2.00	PRIMARY	267	163	39
423163001		PENN TOWNSHIP SEWAGE	PENN TWP YORK COUNT	16650	1.50	1.67	AC SLUDGE	200	025	88
423167001		YORK WATER POLLUTION	YORK CITY SEWER AUT	90000	18.0	19.0	AC SLUDGE	198	050	75
424001001		JOHNSTOWN SEWAGE TRE	JOHNSTOWN MUNICIPAL	90897	9.00	8.89	PRIMARY	205	113	45
424006001		EBENSBURG SEWAGE TRE	THE MUNICIPAL AUTHO	10050	.918	1.16	TR FILTER	160	024	85
424008001		WASTEWATER TREATMENT	CITY OF SUNBURY	14528	03.5	3.08	PRIMARY	232	157	33
424026001		WEST END SEWAGE TREA	WILLIAMSPORT SANITA	10968	2.00	2.10	AC SLUDGE	151	116	24
424026002		CENTRAL SEWAGE TREAT	WILLIAMSPORT SANITA	48500	7.15	9.90	AC SLUDGE	082	069	16
424027001		BERWICK SEWERAGE SYS	MUNICIPAL AUTHORITY	12000	2.34	2.00	PRIMARY	200	120	40
424030001		LEWISBURG PRIMARY TR	LEWISBURG AREA JOIN	10170	1.00	1.00	PRIMARY	305	115	63
424031001		DANVILLE SEWAGE TREA	DANVILLE MUNICIPAL	11900	3.22	1.60	AC SLUDGE	131	012	91
424032001		INGLESIDE TREATMENT	WINDEER AREA AUTHOR	10000	2.00	1.00	AC SLUDGE	201	009	96
424033001		BLOOMSBURG SEWAGE TR	MUNICIPAL AUTHORITY	12370	4.29	2.61	AC SLUDGE	179	099	45
424044001		SPRING CREEK POLLUTI	UNIVERSITY AREA JOI	34940	3.00	2.53	AC SLUDGE	195	003	99
424045001		WASTEWATER TREATMENT	LOCK HAVEN CITY AUT	18602	2.50	1.61	PRIMARY	208	138	34
424081001		ALTOONA EASTERLY SEW	ALTOONA CITY AUTHOR	31315	5.50	4.88	SECONDARY	103	015	86
424081002		ALTOONA WESTERLY SEW		37135	6.50	4.70	SECONDARY	138	015	90
425004001		SEWAGE TREATMENT PLA	CANONSBURG HOUSTON	24650	2.55	2.27	PRIMARY	246	135	46
425005001		SEWAGE TREATMENT PLA	CONNELLSVILLE MUNIC	13231	2.00	1.90	PRIMARY	130	075	43
425010001		NEW BRIGHTON BOROUGH	NEW BRIGHTON BOROUG	10000	1.50	0.84	PRIMARY	248	135	46
425011001		WEST ALIQUIPPA SEWAG	MUNICIPAL WATER	31000	04.0	2.62	PRIMARY	180	117	35
425012001		WASHINGTON EAST WAS	THE WASHINGTON EAST	34500	4.60	3.79	TR FILTER	263	049	82
425016001		ALCOSAN WASTEWATER T	ALLEGHENY COUNTY SA	1108720	0150	0150	PRIMARY	135	087	36
425017001		ROCHESTER AREA SEWAG	ROCHESTER AREA JOIN	11705	01.5	1.02	PRIMARY	125	081	36
425018001		MUNICIPAL SANITARY A	NEW KENSINGTON	42000	6.98	3.00	PRIMARY	208	125	40
425026001		AUTHORITY OF BORO OF	BORO OF CHARLER01	10500	1.65	1.10	AC SLUDGE	194	016	92
425029001		UPPER ALLEGHENY JOIN	UPPER ALLEGHENY JOI	28710	5.70	4.00	PRIMARY	150	065	57
425036001		CLAIRTON MUNICIPAL A	CLAIRTON MUNICIPAL	14950	1.13	1.13	SECONDARY	225	110	52
425048001		BEAVER FALLS SEWAGE	CITY OF BEAVER FALL	22660	3.30	1.54	PRIMARY	230	150	35
425058001		YOUGHIOGHENY TREATME	NORTH HUNTINGDON TO	10570	1.50	1.31	TR FILTER	194	049	75
425065001		ALLEGHENY VALLEY JOI	ALLEGHENY VALLEY JO	15600	3.00	1.51	PRIMARY	183	077	58
425066001		WASTEWATER TREATMENT	GREATER GREENSBURG	251000	3.50	4.00	AC SLUDGE	098	012	88

RUN DATE: 74/02/21

STATE = PA

ID.	NO. FACILITY		POP SERVED	DESIGNED FLOW MGD	ACTUAL FLOW MGD	TYPE TREATMENT	BOD INFLUENT MG/L	BOD EFFLUENT MG/L	PERCENT BOD REMOVED
425067001	CITY OF UNIONTOWN-SE	CITY OF UNIONTOWN	27800	03.0	02.9	PRIMARY	175	129	27
425075001	CORAOPOLIS WASTEWATE	CORAOPOLIS MUNICIPA	23800	1.75	2.00	AC SLUDGE	234	152	36
425091001	BETHEL PARK SEWAGE T	MUNICIPAL AUTHORITY	21700	2.75	2.50	TR FILTER	178	015	92
425094001	LATROBE SEWAGE TREAT	LATROBE MUNICIPAL A	15449	2.38	3.39	SECONDARY	202	050	76
425097001	MON VALLEY SEWAGE TR	MON VALLEY SEWAGE A	25041	3.66	2.80	SECONDARY	141	013	91
425124001	CITY OF DUQUESNE	SANITARY AUTHORITY	11410	1.80	1.15	AC SLUDGE	250	030	88
425207001	BOROUGH OF AMBRIDGE	BOROUGH OF AMBRIDGE	16000	2.56	1.03	PRIMARY	263	170	36
425208001	PLEASANT HILLS WATER	PLEASANT HILLS AUTH	20900	03.0	1.90	AC SLUDGE	140	017	88
425239001	JAMES VOLK PLANT	PENN HILLS TOWNHIP	18000	01.8	01.7	AC SLUDGE	110	010	91
425239005	BASCOLA PLANT	PENN HILLS TWP	15000	02.1	01.3	AC SLUDGE	153	025	84
425239006	LONG RD PLANT	PENN HILLS TWP	11000	01.1	00.8	AC SLUDGE	140	016	89
425246001	SEWAGE DISPOSAL SYST	MCKEESPORT	98000	8.50	6.00	PRIMARY	203	076	63
425248001	THOMPSON RUN SEWAGE	WEST MIFFLIN BORO	16000	2.60	1.90	AC SLUDGE	204	020	91
425280001	WATER POLLUTION CONT	BUTLER AREA SEWER A	36000	5.00	4.67	TR FILTER	111	017	85
425387003	HOLIDAY PARK TREATME	PLUM BOROUGH	10000	0.70	1.00	AC SLUDGE	204	035	83
426005001	SEWAGE TREATMENT PLA	CITY OF OIL CITY	27309	2.55	1.94	PRIMARY	131	071	46
426009001	GREENVILLE SEWAGE TR	GREENVILLE SANITARY	11496	02.0	1.80	TR FILTER	233	016	94
426014001	FRANKLIN WASTEWATER	THE GENERAL AUTHORI	14600	02.3	03.4	SECONDARY	095	053	45
426016001	BRADFORD SEWAGE TREA	BRADFORD SANITARY A	24500	05.0	4.40	PRIMARY	113	053	54
426017001	WARREN SEWAGE TREATM	WARREN BOROUGH SANI	17000	3.00	1.22	PRIMAR	207	100	52
426018001	FARRELL SEWAGE TREAT	CITY OF FARRELL	12022	1.00	1.00	PRIMARY	190		
426056001	WATER POLLUTION CONT	ERIE SEWER AUTHORIT	175211	53.0	42.3	AC SLUDGE	073	015	80
426101001	UPPER SHENANGO VALLE	UPPER SHENANGO VALL	32800	3.00	2.70	AC SLUDGE	200	020	90
426102001	CITY OF MEADVILLE ST	CITY OF MEADVILLE	18000	3.00	2.85	AC SLUDGE	187	011	99
426105001	NEW CASTLE SEWAGE PL	NEW CASTLE SANITATI	42300	4.50	3.67	AC SLUDGE	095	010	90
426125001	BOBBY RUN WATER POLL	HICKORY TOWNSHIP MU	11000	0.90	1.20	PRIMARY	126	063	50
426127001	DUBOIS SEWERAGE SYST	DUBOIS SEWAGE AUTHO	14000	2.20	2.70	TR FILTER	151	020	87

RUN DATE: 74/02/21

[illegible]

NO.	FACILITY	POP SERVED	DESIGN FLOW MGD	ACTUAL FLOW MGD	TYPE TREATMENT	BOD INFLUENT MG/L	BOD EFFLUENT MG/L	PERCENT BOD REMOVED
[illegible]	[illegible]	231776	30.0	12.7	PRIMARY	218	080	64
[illegible]	[illegible]	414144	24.0	41.0	PRIMARY	182	113	38
[illegible]	[illegible]	13460	1.20	2.30	AC SLUDGE	325	055	84
[illegible]	[illegible]	51657	5.00	8.20	TF FILTER	332	040	87
[illegible]	[illegible]	71352	10.0	4.51	NONE			
[illegible]	[illegible]	25947	12.0	7.71	NONE			
[illegible]	[illegible]	22664	8.00	1.66	NONE	236	236	0
[illegible]	[illegible]	14824	1.00	0.55		250	160	36
[illegible]	[illegible]	55637	10.0	5.00	NONE	435	435	0
[illegible]	[illegible]	102727	12.0	07.0	NONE	300	300	0
[illegible]	[illegible]	15502	.944	.545	TF FILTER	350	040	89
[illegible]	[illegible]	27754	1.50	2.44	NONE	250	242	4
[illegible]	[illegible]	10268	0.32	0.35	TF FILTER	403	208	49
[illegible]	[illegible]	19943	0.35	1.02	PRIMARY	356	266	25
[illegible]	[illegible]	22371	1.60	2.50	TF FILTER	107	025	77
[illegible]	[illegible]	54100	3.35	2.65	TF FILTER	183	065	63

STATE = RI

ID. NO.	FACILITY		POP SERVED	DESIGNED FLOW MGD	ACTUAL FLOW MGD	TYPE TREATMENT	BOD INFLUENT MG/L	BOD EFFLUENT MG/L	PERCENT BOD REMOVED
440002001	TOWN OF BRISTOL SEWE	PUBLIC WORKS DEPART	13440	3.00	2.20	PRIMARY	200	130	35
440006001	WATER CONTROL FACILI	CRANSTON	60000	11.2	08.3	AC SLUDGE	215	020	91
440009001	EAST PROVIDENCE WATE	PROVIDENCE WATER PO	36000	4.10	4.50	TR FILTER	140	038	73
440015001	NEWPORT SEWAGE TREAT	CITY OF NEWPORT	56490	04.6	8.20	PRIMARY	160	112	30
440022001	CITY OF PROVIDENCE S	CITY OF PROVIDENCE	211182		0053	AC SLUDGE	100	038	62
440028001	WEST WARWICK RI WATE	TOWN COUNCIL	18000	5.00	2.50	AC SLUDGE	180	020	89
440031001	BLACKSTONE VALLEY SE	BLACKSTONE VALLEY S	107916	31.0	19.0	SECONDARY	350	030	92

STATE = SOUTH CAROLINA

ID.	NO.	FACILITY		POP SERVED	DESIGNED FLOW MGD	ACTUAL FLOW MGD	TYPE TREATMENT	BOD INFLUENT MG/L	BOD EFFLUENT MG/L	PERCENT BOD REMOVED
012000001	1	AIKEN	CITY TRICK FILTER	13500	1.000	2.200	TR FILTER	208	26	88
020000001	1	ANDERSON	GENEROSTEE CK PLANT	25200	3.500	2.800	TR FILTER	250	25	90
020000002	1	ANDERSON	ROCKY RIVER PLANT	17000	3.500	1.379	TR FILTER	103	8	93
148000001	1	CHARLESTON	PLUM ISLAND PLANT	85000	18.000	13.000	PRIMARY	284	130	37
180000002	1	COLUMBIA	EAU CLAIRE PLANT	12000	1.000	.957	OTHER SEC	256	64	75
180000017		COLUMBIA	EAST RICHLAND PSD	20000	2.000	1.500	AC SLUDGE			
180000056		COLUMBIA	FT JACKSON	18000		3.000	TR FILTER			
294000001	1	FLORENCE	JEFFERIES CK PLT	29400	4.300	2.350	AC SLUDGE	284	53	75
362000001	1	GREENVILLE	MAULDIN RD PLANT	115000	18.000	9.500	TR FILTER	350	50	86
364000001	1	GREENWOOD	WILSON CREEK PLANT	27500	3.000	3.600	TERTIARY	584	117	80
364000002	1	GREENWOOD	W ALEXANDER ST PLANT	13750	2.000	1.400	TR FILTER	471	47	91
418000001		IRMO	RIVERCHASE	10000	1.000		AC SLUDGE			
474000001	1	LANCASTER	CITY OF LANCASTER	15000	3.000	2.000	TR FILTER	255	48	82
486000001	1	LAURENS		12000	1.500	1.020	TR FILTER			
622000001	1	NEWBERRY	CITY PLANT	13700	.090	1.000	TR FILTER	372	56	85
638100001	1	NORTH AUGUSTA		17840		1.300	NONE	284		
638200001	1	NORTH CHARLESTON	ELGINE ST PT	82000	22.500	9.458	PRIMARY	300	230	24
654000001	1	ORANGEBURG	PLANT #1 FTH	15000	4.000	2.750	TR FILTER	225	34	85
752000001	1	ROCK HILL	MANCHESTER CK	30400	10.000	15.000	AC SLUDGE	500	54	90
767000001		ST ANDREWS	PIEMPONT PLANT	11000	1.500	.618	AC SLUDGE	175	31	83
767000002	1	ST ANDREWS PSD	SAVAGE RD PT	18000	1.500	1.010	AC SLUDGE	180	25	87
832100002	1	SPARTANBURG	/SD/-PLANT #2	37000	15.000	4.800	AC SLUDGE	175	17	91
852000001	1	SUMTER	PLANT #1	14000	2.500	1.120	TR FILTER	255	25	91
852000002	1	SUMTER	PLANT #2	14000	1.500	1.800	TR FILTER	159	16	90
852000017		SUMTER	SHAW AFB	16000	.700	.700	TR FILTER			
868000002		TAYLORS	WADE HAMPTON STP	15000	1.500	1.500	OTHER SEC	250	40	84

RUN DATE: 74/02/25

STATE = SOUTH DAKOTA

ID.	NO.	FACILITY		POP SERVED	DESIGNED FLOW MGD	ACTUAL FLOW MGD	TYPE TREATMENT	BOD INFLUENT MG/L	BOD EFFLUENT MG/L	PERCENT BOD REMOVED
003600001		ABERDEEN	WWTP	26476	3.585	2.000	TERTIARY	259	75	72
102600001	1	BROOKINGS		14000	4.118	1.646	TERTIARY	133	19	86
428400001		HURON		14299	6.000	2.200	LAGOON	650	15	98
583200001		MITCHELL		13500	2.450	1.800	TR FILTER	701	67	91
714600001		RAPID CITY		46088	13.500	8.380	TR FILTER	220	40	82
786600001	1	SIOUX FALLS		76750	20.000	10.000	AC SLUDGE	680	52	93
918000001		WATERTOWN		15000	4.040	2.420	LAGOON	227	10	96
981000001	1	YANKTON		16000	1.780	1.638	PRIMARY	305	235	23

RUN DATE: 74/02/21

				DESIGN FLOW	ACTUAL FLOW		BOD INFLUENT	BOD EFFLUENT	PERCENT BOD REMOVED
				MGD	MGD	TYPE TREATMENT	MG/L	MG/L	
47[illegible]	[illegible]	[illegible]		17500	2.00	3.30	TR FILTER	104	021	80
47[illegible]	[illegible]	[illegible]		15000	7.30	7.50	TR FILTER	224	078	76
47[illegible]	[illegible]	[illegible]		50000	6.00	8.00	AC SLUDGE	300	075	75
47[illegible]	[illegible]	[illegible]		25000	3.50	3.47	AC SLUDGE	122	020	84
47[illegible]	[illegible]	[illegible]		55750	42.0	22.5	AC SLUDGE	328	120	64
47[illegible]	[illegible]	[illegible]		24500	3.50	2.14	AC SLUDGE	215	023	90
47[illegible]	[illegible]	[illegible]		24000	4.60	5.73	TR FILTER	055	035	64
47[illegible]	[illegible]	[illegible]		13000	4.60	2.69	TR FILTER	200	030	85
47[illegible]	[illegible]	[illegible]		11749	1.50	0004	PRIMARY	215	150	31
47[illegible]	[illegible]	[illegible]		24000	3.00	2.00	TR FILTER	111	041	64
47[illegible]	[illegible]	[illegible]		17001	3.50	2.49	AC SLUDGE	055	005	91
47[illegible]	[illegible]	[illegible]		14477	1.63		AL SLUDGE	157	023	85
47[illegible]	[illegible]	[illegible]		14000	2.00	1.64	AC SLUDGE	110	015	87
47[illegible]	[illegible]	[illegible]		10500	02.0	2.58	TR FILTER	224	011	95
47[illegible]	[illegible]	[illegible]		14000	2.00	1.65	TR FILTER	235	055	80
47[illegible]	[illegible]	[illegible]		51000	7.00	6.51	TR FILTER	253	072	76
47[illegible]	JOHNSON CITY			30000	7.40	6.20	AC SLUDGE	100	011	90
47[illegible]	JOHNSON CITY			15000	1.50	1.00	AC SLUDGE	121	024	81
47[illegible]	KINGSPORT			35000	7.00	6.85	TR FILTER	151	051	67
47[illegible]	[illegible]	[illegible]		100000	95.0	70.0	AC SLUDGE	300	150	50
47[illegible]	CITY OF KNOXVILLE			38500	7.72	10.0	AC SLUDGE	200	030	85
47[illegible]	CITY OF KNOXVILLE			15000	5.00	1.70	TR FILTER	150	010	94
47[illegible]	[illegible]	[illegible]		12750	2.00	2.56	TR FILTER			
47[illegible]	[illegible]	[illegible]		18173	4.00	2.54	AC SLUDGE	167	015	92
47[illegible]	[illegible]	[illegible]		12500	2.25	31.6	TR FILTER	208	025	87
47[illegible]	[illegible]	[illegible]		28700	05.0	4.25	PRIMARY	250	145	50
47[illegible]	CITY OF NASHVILLE			194500	00.0	57.5	AC SLUDGE	212	040	87
47[illegible]	CITY OF NASHVILLE			18000	4.00	3.20	TR FILTER	241	014	95
47[illegible]	[illegible]	[illegible]		13500	3.00	3.56	PRIMARY	142	077	47
47[illegible]	[illegible]	[illegible]		18375	2.00	1.62	AC SLUDGE	155	006	95
47[illegible]	[illegible]	[illegible]		14511	4.00	4.00	TR FILTER	167	025	87

Reproduced from best available copy.

RUN DATE: 74/02/21

STATE = TX

ID. NO.	FACILITY		POP SERVED	DESIGNED FLOW MGD	ACTUAL FLOW MGD	TYPE TREATMENT	BOD INFLUENT MG/L	BOD EFFLUENT MG/L	PERCENT BOD REMOVED
480105001	RIVER ROAD WASTEWATE	CITY OF AMARILLO UT	106480	0012		AC SLUDGE	260	020	93
480105002	HOLLYWOOD ROAD WASTE	CITY OF AMARILLO UT	25400			AC SLUDGE	239	032	87
480111001	RIVERROAD WASTEWATER	CITY OF WICHITA FALLS	90200	11.0	11.0	TR FILTER	190	021	89
480112001	ROCK CREEK PLANT	CITY OF BORGER	14120	01.0	01.2	TR FILTER	200	041	80
480113001	SEWAGE TREATMENT PLA	CITY OF HEREFORD	14960	01.5	01.1	TR FILTER	200	080	60
480114001	SEWAGE TREATMENT PLA	CITY OF PAMPA	21800	01.6	01.8	TR FILTER	400	091	78
480115001	SEWAGE TREATMENT PLA	CITY OF VERNON	12657	01.5	1.27	TR FILTER	300	080	74
481001001	TOWN OF PECOS CITY S	TOWN OF PECOS CITY	12393	01.5	01.6	TR FILTER	288	053	82
481002001	WATER POLLUTION CONT	CITY OF MIDLAND UTI	61500	6.00	4.30	TR FILTER	250	035	86
481003001	CITY OF ODESSA WATER	CITY OF ODESSA	79088	5.50	7.80	AC SLUDGE	210	020	91
481008001	SAN FELOPE WASTEWATE	DEL RIO UTILITY COM	15100	4.00	1.50	TR FILTER	130	022	84
481009001	DELTA STREET SEWAGE	EL PASO WATER UTILI	188000	16.0	18.0	TR FILTER	190	030	85
481009003	SOCORRO SEWAGE TREAT	EL PASO MATEX UTILI	105000	13.0	11.0	LAGOON	250	060	76
481009004	NORTHEAST SEWAGE TRE	EL PASO MATEX UTILI	54300	10.0	4.40	LAGOON	183	042	78
481009006	E J UMBENHAUER WATER	EL PASO WATER UTILI	335000			PRIMARY			
481102001	BROWNSVILLE SEWAGE T	PUBLIC UTILITIES BO	38500	7.50	7.20	TR FILTER	150	012	92
481104002	SEWAGE TREATMENT PLA	HARLINGEN	13870	1.70	1.50	TR FILTER	200	010	95
481104003	SEWAGE TREATMENT PLA	HARLINGEN	18430	02.3	02.3	TR FILTER	250	035	86
481109001	SAN BENITO SEWERAGE	CITY OF SAN BENITO	13386	1.00	0.90	LAGOON	165	026	85
481109002	SAN BENITO WATER TRE	CITY OF SAN BENITO	15250	0.01	0.01	LAGOON			
481114001	EDINBURG STP	EDINBURG	17356	1.60	1.80	TR FILTER	115	015	87
481114002	EDINBURG WTP	EDINBURG	17506		.135	NONE			
481119001	MCALLEN STP 2	CITY OF MCALLEN	37300	5.50	3.00	TR FILTER	075	007	91
481119002	MCALLEN WATER TREATM		37900	.078	0.09	NONE			
48112001	MISSION STP	CITY OF MISSION	11975	1.50	.750	TR FILTER	120	015	88
481121002	MISSION WTP	CITY OF MISSION	13500	0.03	0.03	NONE			
481122001	PHARR SEWAGE TREATME	CITY OF PHARR	13300	1.00	1.05	TR FILTER	145	014	91
481122002	CITY OF PHARR SEWAGE	CITY OF PHARR	15900	.040	.040	NONE			
481124001	WESLACO SEWAGE	CITY OF PHARR	14729	03.5	1.27	TR FILTER	250	020	92
491124002	WESLACO WATER TREATM	CITY OF WESLACO	15400		.074	PRIMARY			
481125001	LAREDO SEWAGE TREATM	LAREDO WATERWORKS S	75000	8.00	5.75	TR FILTER	155	017	90
481125002	LAREDO WATER TREATME		79000	0.19	0.19	NONE			
481127001	EAGLE PASS STP	CITY OF EAGLE PASS	15377	2.00	1.15	LAGOON	180	008	96
481127002	EAGLE PASS WTP	CITY OF EAGLE PASS	15499	.050	.033	NONE			
481203003	WESTSIDE WASTEWATER	CORPUS CHRISTI	15000	3.00	1.60	TR FILTER	250	019	93
491203004	OSO WASTEWATER TREAT	CORPUS CHRISTI	108838	12.0	9.75	AC SLUDGE	150	001	100
481203005	BROADWAY WASTEWATER	CORPUS CHRISTI	62888	12.0	6.80	TR FILTER	120	020	84
481206001	ROBSTOWN WASTEWATER	CITY OF ROBSTOWN	15300	3.00	1.00	AC SLUDGE	200	020	90
481216001	NORTH ALICE WASTE TR	ALICE	14800	2.24	1.52	AC SLUDGE	238	017	93
481216003	ALICE WATER TREATMEN	ALICE	22800	0.67	.055	NONE			
481217001	BAY CITY SEWER TREAT	CITY OF BAY CITY TE	14500	02.1	1.80	AC SLUDGE	250	015	94
481217002	BAY CITY SEWER TREAT	CITY OF BAY CITY TE	14500	2.10	1.80	TR FILTER	250	015	94
481219001	IWCD NORTH PLANT	CITY OF KINGSVILLE	24660	2.25	2.25	LAGOON	185	060	68
482001001	CITY OF LEVELLAND SE	CITY OF LEVELLAND	11875	00.8	00.8	LAGOON	250	035	86
482005001	SOUTHEAST WATER RECL	CITY OF LUBBOCK	117000	0026	14.7	TR FILTER	310	044	86
482013001	SEWAGE COLLECTION SY	CITY OF PLAINVIEW	20490	3.06	02.1	TR FILTER	273	020	93
482015001	BIG SPRING SEWAGE TR	CITY OF BIG SPRING	27701	3.80	3.20	TR FILTER	200	063	69
482017001	CITY OF SNYDER SEWAG	CITY OF SNYDER SEWA	10800	3.00	1.40	TR FILTER	150	018	88
482017002	CITY OF SNYDER WATER	CITY OF SNYDER WATE	11000	0.30	0.25	NONE			

RUN DATE: 74/02/21

STATE = TX

ID.	NO.	FACILITY		POP SERVED	FLOW MGD	DESIGNED FLOW MGD	ACTUAL TYPE TREATMENT	BOD INFLUENT MG/L	BOD EFFLUENT MG/L	PERCENT BOD REMOVED
482018001		LAMESA SEWER TREATME	CITY OF LAMESA	11942	1.88	.583	TR FILTER	270		
482030001		SWEETWATER SEWAGE TR	CITY OF SWEETWATER	13000	2.00	.950	TR FILTER	309	030	90
482031001		HAMBY WASTE WATER TR	CITY OF ABILENE	93000	10.0	9.20	AC SLUDGE	272	010	97
483008001		SEWER PLANT 2	TEMPLE WATER & SEWER	20980	1.50	2.60	TR FILTER	200	010	95
483008002		SEWER PLANT 1	TEMPLE WATER & SEWER	14000	5.00	2.30	TR FILTER	132	007	95
483033001		COVALLE WASTEWATER T	CITY OF AUSTIN TEXA	236000	40.0	24.0	AC SLUDGE	169	011	94
483033002		WALNUT CREEK WASTEWA	CITY OF AUSTIN TEXA	31000	3.00	3.50	LAGOON	159	029	82
483033003		WILLIAMSON CREEK WAS	CITY OF AUSTIN TEXA	18000	2.50	1.70	LAGOON	123	029	77
483033004		HORNSEY BEND EXCESS	CITY OF AUSTIN TEXA	258000	0.50	1.00	LAGOON			
483040901		WASTEWATER TREATMENT	CITY OF BRYAN TEXAS	27200	6.40	3.72	TR FILTER	216	017	93
483041001		COLLEGE STATION SEWE	CITY OF COLLEGE STA	17000	00.6	01.2	TR FILTER	198	022	89
483042001		TEXAS A&M UNIVERSITY	TEXAS A&M UNIVERSIT	20800	2.00	1.20	TR FILTER	273	011	96
483043001		CITY OF MINERAL WELL	CITY OF MINERAL WEL	14200	3.50	.778	TR FILTER	120	019	85
483057001		WACO METROPOLITAN AR	BRAZOS RIVER AUTHOR	117000	14.0	16.9	TR FILTER	184	021	89
483057002		WACO METROPOLITAN AR		16000	2.90	2.04	TR FILTER	076	010	87
484010001		MCKINNEY STP SOUTH P	CITY OF MCKINNEY	16600	1.28	0.85	LAGOON	200	035	83
484012001		PLANO WASTEWATER TRE	CITY OF PLANO	27693	1.85	4.3?	TR FILTER	153	054	65
484016001		CITY OF RICHARDSON S	CITY OF RICHARDSON	14500	1.54	1.50	TR FILTER	210	016	93
484021001		DALLAS COUNTY WATER	DALLAS COUNTY WATER	11500	01.0	01.0	TR FILTER	200	025	88
484026001		DALLAS CENTRAL WASTE	DALLAS WATER UTILIT	841857	90.0	100.	TR FILTER	204	035	83
484026002		SOUTHSIDE REGIONAL W	DALLAS WATER UTILIT	73700	6.00	5.00	LAGOON	204	035	83
484028001		SANITARY SEWER SYSTE	CITY OF DUNCANVILLE	19100			TR FILTER			
484031001		DOCK CREEK STP	CITY OF GARLAND	100000	7.50	19.0	TR FILTER	200	075	63
484031002		ROWLETT CREEK STP	CITY OF GARLAND	25000	6.00	3.00	TR FILTER	150	020	87
484038001		MESQUITE SANITARY SE	CITY OF MESQUITE	62800	07.0	5.34	TR FILTER	290	020	90
484048001		DENTON SEWERAGE SYST	DENTON	44100	6.00	08.0	AC SLUDGE	280	020	93
484055001		LEWISVILLE SEWERAGE	CITY OF LEWISVILLE	16990	1.76	1.40	TR FILTER	200	050	75
484075001		CITY OF WAXAHACHIE S	CITY OF WAXAHACHIE	14000	2.20	1.00	TR FILTER	200	020	90
484078003		IRON ORE STP		10500	01.0	1.88	TR FILTER	086	044	49
484083001		POST OAK CREEK WASTE	CITY OF SHERMAN	29220	09.0	4.03	TR FILTER	183	016	92
484092001		CITY OF CLEBURNE SEW	CITY OF CLEBURNE	19800	0003	02.5	AC SLUDGE	240	012	95
484105001		TERRELL KINGS CREEK	CITY OF TERRELL	12850	3.00	1.00	TR FILTER	200	020	90
484110001		ARLINGTON WASTEWATER	CITY OF ARLINGTON	57600	6.00	6.00	TR FILTER	202	015	93
484122001		VILLAGE CREEK WASTEW	CITY OF FORT WORTH	538190	0075	54.2	AC SLUDGE	254	032	88
484126001		CITY OF HURST	CITY OF HURST	26700			TR FILTER			
484141001		CORSICANA SEWERAGE S	CITY OF CORSICANA	15700	02.5	1.95	AC SLUDGE	335	040	89
484142001		GAINESVILLE SEWERAGE	CITY OF GAINESVILLE	14200		00.9	TR FILTER	199	017	92
484149001		TRA CENTRAL SEWERAGE	TRINITY RIVER AUTHO	300000	0030	0032	TR FILTER	260	030	89
484149002		TRINITY RIVER AUTHOR		47000	6.78	5.16	TR FILTER	100	005	95
485006001		TEXARKANA WATER UTIL	TEXARKANA WATER UTI	35000	5.90	5.70	TR FILTER	300	060	80
485006003		TEXARKANA WATER UTIL		10000	1.00	1.00	TR FILTER	300	020	94
485015001		WESTSIDE WASTE TREAT	CITY-OF-TYLER TEXAS	40560	6.86	6.86	TR FILTER	249	015	94
485017001		MUNICIPAL WATER TREA	CITY OF GREENVILLE	22350			TR FILTER			

RUN DATE: 74/02/21

STATE = TX

ID. NO.	FACILITY		POP SERVED	DESIGNED FLOW MGD	ACTUAL FLOW MGD	TYPE TREATMENT	BOD INFLUENT MG/L	BOD EFFLUENT MG/L	PERCENT BOD REMOVED
485017002	MUNICIPAL WASTEWATER	CITY OF GREENVILLE	21550	2.88	2.60	TR FILTER	200	020	90
485018001	SANITARY SEWER SYSTE	CITY OF HENDERSON	10250	2.00	1.62	TR FILTER	200	015	93
485019001	LONGVIEW MAIN SEWAGE	CITY OF LONGVIEW	38678	0007	07.2	TR FILTER	560	042	93
485019002	GREGGTON SEWAGE TREA	CITY OF LONGVIEW	10650	00.5	01.5	TR FILTER	255	065	75
485019003	SIXTEEN STREET WATER	CITY OF LONGVIEW	50278		0.30	TR FILTER			
485020002	SOUTH SEWAGE TREATME	CITY OF MARSHALL	25800	2.50	2.70	TR FILTER	206	021	90
485021001	REGIONAL SEWAGE PLAN	CITY OF PARIS	23850	4.63	02.5	TR FILTER	275	040	86
485023001	KILGORE WASTEWATER T	CITY OF KILGORE	11100	1.50	.863	TR FILTER	175	018	90
485025003	ATHENS MUNICIPAL WAT		10476	0.09	0.09	PRIMARY			
486001001	WATER RECLAMATION DI	PUBLIC UTILITIES OF	119825	29.5	0018	TR FILTER	150	020	87
486004001	SOUTH WASTEWATER TRE	CITY OF GROVES	12367	2.20	1.26	TR FILTER	128	013	90
486007001	WASTEWATER FACILITIE	CITY OF NEDERLAND	14500	2.00	1.45	TR FILTER	240	040	84
486009001	MAIN SEWAGE TREATMEN	CITY OF PORT ARTHUR	53786	8.00	5.00	TR FILTER	125	016	88
486010001	WASTEWATER TREATMENT	CITY OF PORT NECHES	12500	1.40	.325	TR FILTER	170	005	96
486015001	JACKSON STREET TREAT	CITY OF ORANGE	25150	03.6	02.4	TR FILTER	198	020	90
486020001	CITY OF HUNTSVILLE M	CITY OF HUNTSVILLE	18000	1.25	2.20	TR FILTER	290	030	90
486022003	PLANT 2A ACTIVATED S	CITY OF NACOGDOCHES	22800	2.88	4.00	AC SLUDGE	250	095	62
487001001	ALVIN WASTE WATER TR	ALVIN WATER & SEWER	12605	1.50	2.90	TR FILTER	091	012	87
487011001	CITY OF LAKE JACKSON	CITY OF LAKE JACKSO	15470	1.70	1.40	AC SLUDGE	200	030	85
487021001	WASTE WATER TREATMEN	CITY OF ROSENBERG	10000	1.50	00.8	TR FILTER	140	011	93
487025001	TREATMENT PLANT NO 1	GALVESTON CO WATER	12300	1.20	1.63	TR FILTER	114	010	92
487027001	MAIN TREATMENT PLANT	CITY OF GALVESTON	65300	7.35	5.64	AC SLUDGE	230	072	69
487030001	CITY OF LAMARGUE WAS	PUBLIC UTILITIES DE	15400	00.8	01.4	AC SLUDGE	070	020	72
487031001	LEAGUE CITY WASTEWAT	CITY OF LEAGUE CITY	10608	1.50	1.00	TR FILTER	200	011	95
487032001	WASTE WATER PLANT 1	SEWER DEPT TEXAS CI	30523	3.50	7.70	TR FILTER	043	009	80
487033001	WEST MAIN TREATMENT	CITY OF BAYTOWN	23750	2.70	2.70	AC SLUDGE	224	012	95
487033003	EAST DISTRICT SEWAGE	CITY OF BAYTOWN	15450	3.00	1.20	AC SLUDGE	226	010	96
487034001	CITY OF BELLAIRE	WASTE WATER CONTROL	20800	02.0	2.00	AC SLUDGE	150	015	90
487039001	NORTHSIDE & 69TH STR	CITY OF HOUSTON	460215	55.0		AC SLUDGE	311	063	80
487039002	SIMS BAYOU WASTEWATE	CITY OF HOUSTON	359463	48.0	38.0	AC SLUDGE	173	028	84
487039005	CHOCOLATE BAYOU WAST	CITY OF HOUSTON	28524	1.55	3.28	AC SLUDGE	128	041	68
487039012	FWSD 23 WASTEWATER T	CITY OF HOUSTON	15287	5.00	2.73	AC SLUDGE	091	022	76
487039018	INTERCONTINENTAL AIR	CITY OF HOUSTON	19700	0.60	0.30	AC SLUDGE	275	020	93
487039021	NORTHEAST WASTEWATER	CITY OF HOUSTON	11531	2.00	1.46	AC SLUDGE	121	009	93
487039022	NORTHWEST WASTEWATER	CITY OF HOUSTON	13002	4.00	6.43	AC SLUDGE	125	008	94
487039026	SOUTHWEST WASTEWATER	CITY OF HOUSTON	173433	30.0	23.9	AC SLUDGE	112	004	97
487039035	WCID 47 WASTEWATER T	CITY OF HOUSTON	14918	3.00	1.91	AC SLUDGE	177	006	98
487039036	WCID 51 SEWAGE TREAT	CITY OF HOUSTON	18962	1.25	2.35	TR FILTER	167	013	92
487039043	WEST DISTRICT SEWAGE	CITY OF HOUSTON	77938	6.00		TR FILTER	190	020	86
487041001	CITY OF JACINTO CITY	CITY OF JACINTO CIT	10000	3.70	1.50	TR FILTER	140	016	89
487046001	MEMORIAL VILLAGES WA	MEMORIAL VILLAGES	14900	1.50	1.50	AC SLUDGE	130	005	97
487048001	VINCE BAYOU PLANT IA	CITY OF PASADENA	25000	3.00	3.00	TR FILTER	200	060	70
487048002	DEEPWATER SEWAGE TRE	CITY OF PASADENA	30000	4.00	3.00	TR FILTER	200	004	98
487048003	GOLDEN ACRES SEWAGE	CITY OF PASADENA	15000	2.00	1.50	AC SLUDGE	200	005	98
487048004	VINCE BAYOU PLANT 1B	CITY OF PASADENA	33000	2.00	2.00	TR FILTER	200	090	55
487051001	SOUTH HOUSTON SEWAGE	CITY OF SOUTHHOUSTO	14000	01.5	02.2	TR FILTER	140	020	86
487056001	SEWAGE TREATMENT PLA	CITY OF WEST UNIVER	14200	01.0	01.3	AC SLUDGE	150	030	80
487069001	CLEAR LAKE CITY WATE	CLEAR LAKE CITY WAT	24963	2.29	01.9	AC SLUDGE	159	003	99
487099001	WASTEWATER TREATMENT	HARRIS COUNTY WATER	10000	.850	00.8	AC SLUDGE	150	020	87
488015001	CITY OF SAN ANTONIO	CITY OF SAN ANTONIO	462904	0094	84.5	AC SLUDGE	193	015	93
488015002	CITY OF SAN ANTONIO	CITY OF SAN ANTONIO	89576	24.0	10.8	AC SLUDGE	110	005	96
488015003	CITY OF SAN ANTONIO	CITY OF SAN ANTONIO	165242	12.0	16.0	AC SLUDGE	094	010	90
488025001	SEGUIN STP	CITY OF SEGUIN	16400	2.00	02.5	TR FILTER	215	020	91
488025002	SEGUIN WATER PLANT	CITY OF SEGUIN	16000			NONE			
488027001	KERRVILLE SEWAGE TRE	CITY OF KERRVILLE	14000	1.00	1.36	TR FILTER	160	030	82

RUN DATE: 74/02/21

STATE = TX

ID.	NO.	FACILITY		POP SERVED	DESIGNED FLOW MGD	ACTUAL FLOW MGD	TYPE TREATMENT	BOD INFLUENT MG/L	BOD EFFLUENT MG/L	PERCENT BOD REMOVED
488028001	NEW BRAUNFELS SEWAGE	NEW BRAUNFELS UTILI		19240	2.70	2.00	TR FILTER	200	018	91
488029001	THE CONTACT PLANT	CITY OF SAN MARCOS		16900	2.25	1.10	AC SLUDGE	160	007	96
488029002	THE TRICKLING FILTER	CITY OF SAN MARCOS		10500	1.60	00.5	TR FILTER	107	007	94
488045001	SAN ANTONIO FIVER AU	SAN ANTONIO FIVER A		10600	1.00	1.22	AC SLUDGE	114	013	89
488046001	VICTORIA REGIONAL WA	GUADALUPE-BLANCO RI		25000	3.00	2.20	AC SLUDGE	230	022	91
488046002	WILLOW ST WASTEWATER	VICTORIA REGIONAL WA		17000	2.20	1.70	TR FILTER	230	020	92
489005001	SEWAGE TREATMENT PLA	CITY OF BROWNWOOD		18500	2.00	01.8	TR FILTER	239	025	90
489011001	SEWER IRRIGATION FAR	CITY OF SAN ANGELO		64980	5.00	5.00	PRIMARY	320	269	16
48901102	WATER TREATMENT PLAN			66280	0.15	0.15	NONE			

RUN DATE: 74/02/25

STATE = UTAH

ID. NO.	FACILITY		POP SERVED	DESIGNED FLOW MGD	ACTUAL FLOW MGD	TYPE TREATMENT	BOD INFLUENT MG/L	BOD EFFLUENT MG/L	PERCENT BOD REMOVED
091600J01	BRIGHAM CITY		16219	3.000	1.840	TR FILTER	287	12	96
119000001	CEDAR CITY		10464	.850	.846	PRIMARY	289	210	28
132900J01	CENTRAL WEBER	SEWER IMP DIST	99300	44.500	38.520	TR FILTER	85	17	80
309000J01	GRANGER HUNTER IMP D		53805	7.300	6.300	TR FILTER	216	27	88
506600J01	LOGAN		26333	14.500	11.400	LAGOON	48	7	86
608706J01	MURRAY	STP	25000	4.000	4.000	TR FILTER	184	29	85
632700001	NORTH DAVIS CO	SEWER DISTRICT	65677	19.000	10.400	TR FILTER	143	17	89
663000J01	OREM		32000	5.600	3.[illegible]	TR FILTER	153	26	84
711000001	PRICE RIVER WATER	IMPROVEMENT DISTRICT	11643	4.000	1.[illegible]00	TR FILTER	190	20	90
717400001	PROVO	WWTP	57000	15.000	13.000	TR FILTER	127	25	81
778600001	SALT LAKE CITY		181650	45.000	38.000	TR FILTER	180	21	89
778800J01	SALT LAKE CITY SUBR.	SU #1 STP	119000	16.000	13.500	TR FILTER	154	25	84
778900J01	SALT LAKE CO	COTTONWOOD SANT DIST	49245	8.000	8.500	TR FILTER	173	35	80
782100J01	SANDY		18000	1.500	1.800	AC SLUDGE	188	29	85
819600J01	SOUTH DAVIS CO	S IMP D NORTH PLANT	30407	5.350	4.800	TR FILTER	151	22	86
819600J02	SOUTH DAVIS CO SEWER	IMP D SOUTH PLANT	24447	2.800	1.400	TR FILTER	177	24	87
884000001 1	TOOELE		13435	2.200	1.360	TR FILTER	206	28	87
897900J01	TRI COMMUNITY	TREATMENT PLANT	23781	4.000	4.000	TR FILTER	146	25	83

[illegible] RUN DATE: 74/02/21

[illegible]	[illegible]	[illegible]	[illegible]	[illegible]	TYPE TREATMENT	BOD INFLUENT MG/L	BOD EFFLUENT MG/L	PERCENT BOD REMOVED
[illegible]	[illegible]	13409	1.50	1.69	PRIMARY	113	100	12
[illegible]	[illegible]	13616	2.75	2.61	PRIMARY	200	140	30
[illegible]	[illegible]	11000	1.50	1.92	PRIMARY	241	143	41
[illegible]	[illegible]	32767	3.70	3.50	PRIMARY	190	111	42
[illegible]	[illegible]	10599	2.00	1.30	PRIMARY	132	062	54
[illegible]	[illegible]	20525	5.00	5.50	PRIMARY	200	140	30

RUN DATE: 74/02/25

STATE = VIRGINIA

ID. NO.	FACILITY		POP SERVED	DESIGNED FLOW MGD	ACTUAL FLOW MGD	TYPE TREATMENT	BOD INFLUENT MG/L	BOD EFFLUENT MG/L	PERCENT BOD REMOVED
0114000 0111	ALEXANDRIA	ALEXANDRIA SAN AUTH	190000	18.000	22.700	TR FILTER	148	56	63
0307000 0111	ARLINGTON COUNTY	ARLINGTON COUNTY STP	247000	24.000	21.700	AC SLUDGE	196	26	87
0852000 0211	BLACKSBURG-VPI S.A.	STROUBLES CK. PLANT	22000	2.000	1.700	TR FILTER	237	15	94
0912000 0111	BLUEFIELD-TOWN OF		26000	2.750	2.330	TR FILTER	232	23	91
1716000 0111	CHARLOTTESVILLE	MOORES CREEK STP	20270	2.500	2.431	OTHER SEC	228	14	94
1716000 0211	CHARLOTTESVILLE	MEADOW CREEK STP	17500	2.860	2.565	AC SLUDGE	235	46	81
1762000 0611	CHESTERFIELD COUNTY	FALLING CREEK PLANT	25000	3.000	2.900	AC SLUDGE	145	7	96
2069000 0111	COLONIAL HEIGHTS		15000	1.000	1.028	PRIMARY			
2202000 0111	COVINGTON		15000	3.000	1.257	PRIMARY	83	62	26
2380000 0111	DALE CITY		10000	2.000	1.500	AC SLUDGE	161	9	95
2418000 0111	DANVILLE		53000	15.000	10.210	AC SLUDGE	138	7	95
3097000 0411	FAIRFAX COUNTY	DOGUE CREEK PLANT	20000	3.084	2.770	TR FILTER	185	15	92
3097000 0511	FAIRFAX COUNTY	LITTLE HUNTING CREEK	25000	3.648	3.900	TR FILTER	169	9	95
3097000 0711	FAIRFAX COUNTY	WESTGATE PLANT	124000	13.700	10.330	OTHER SEC	167	33	81
3097000 0811	FAIRFAX COUNTY	LOWER POTOMAC TRT PL	113000	18.000	11.390	OTHER SEC	161	22	87
3408000 0111	FREDERICKSBURG		14500	3.500	2.437	INTERMED	176	42	77
3980000 0111	HAMPTON ROADS SD	CHESAPEAKE ELIZABETH	89000	8.000	12.500	AC SLUDGE	195	59	70
3981000 0111	HAMPTON ROADS SD	LAMBERTS POINT	220000	20.000	24.000	PRIMARY	141	116	18
3982000 0111	HAMPTON ROADS SD	BOAT HARBOR PLANT	190000	12.000	21.000	PRIMARY	143	110	24
3982000 0211	HAMPTON ROADS SD	JAMES RIVER PLANT	50000	5.000	8.750	AC SLUDGE	194	31	85
3983000 0311	HAMPTON ROADS SD	WESTERN BRANCH	12000	2.000	1.588	PRIMARY	158	118	26
3984000 0111	HAMPTON ROADS SAN D	WILLIAMSBURG STP	30000	9.600	5.500	AC SLUDGE	511	16	97
4062000 0111	HARRISONBURG		17500	2.250	2.100	TR FILTER	331	64	81
4368000 0111	HOPEWELL		20000	3.000	3.330	PRIMARY		63	
5406000 0111	LYNCHBURG		56900	11.000	9.230	PRIMARY	152	77	50
5652000 0111	MARTINSVILLE		30000	4.000	2.415	OTHER SEC	200	64	68
6666000 0211	OCCOQUAN-WOODBRIDGE	BELMONT STP	15000	1.000	1.218	TR FILTER		27	
7092000 0111	PETERSBURG		49300	5.000	4.700	OTHER SEC	167	112	33
7230000 0111	PORTSMOUTH		10000	13.200	10.960	PRIMARY	184	90	52
7310000 0511	PR.WM.CO.-GREATER	MANASSAS SD-CENTERVL	12000	1.000	.917	OTHER SEC	134	5	97
7332000 0111	PULASKI-TOWN OF		10500	2.000	1.367	TR FILTER	244	27	89
7410000 0111	RADFORD		11885	2.500	1.245	OTHER SEC	268	135	50
7650000 0111	RICHMOND		295000	70.000	53.000	PRIMARY	242	97	60
7650000 0211	RICHMOND	DEEP WATER TERMINAL	20000	.125	.115	PRIMARY	170	136	20
7716000 0111	ROANOKE		148500	21.000	23.200	AC SLUDGE	173	14	92
8556000 0111	STAUNTON		24000	4.500	2.077	TR FILTER	179	28	85
8682000 0111	SUFFOLK-CITY OF		12000	2.000	1.597	TR FILTER	267	51	81
9570000 0011	WAYNESBORO		18500	4.000	2.525	TR FILTER	165	20	88
9805000 0111	WINCHESTER		19000	3.000	3.330	TR FILTER	243	29	89

[illegible] RUN DATE: 74/02/21

[illegible]		PRESENT ACTUAL					
	[illegible] SERVED	FLOW MGD	FLOW MGD	TYPE TREATMENT	COD INFLUENT MG/L	COD EFFLUENT MG/L	PERCENT BOD REMOVED
[illegible]	22272	[illegible]	[illegible]	PRIMARY	200	130	35

RUN DATE: 74/02/25

STATE = WASHINGTON

ID.	NO.	FACILITY		POP SERVED	DESIGNED FLOW MGD	ACTUAL FLOW MGD	TYPE TREATMENT	BOD INFLUENT MG/L	BOD EFFLUENT MG/L	PERCENT BOD REMOVED
002800J01		ABERDEEN		19300	4.650	9.500	PRIMARY	156	55	65
049000J01		AUBURN		17090	.400	1.823	LAGOON	160	52	68
061600J01		BELLINGHAM		30000	11.000	4.500	PRIMARY	80	49	39
084000J01		BREMERTON	CHARLSTON PLANT #1	37000	3.620	3.900	PRIMARY	76	54	29
084000J02		BREMERTON	MANETTE PLANT #2	22000	2.860	2.900	PRIMARY	119	97	19
208600J01		DAYTON		30000	1.150	.550	TR FILTER	1077		
219700J01		DES MOINES SD		17000	2.300	1.454	PRIMARY	200	134	33
250600J01		EDMONDS		26000	4.000	1.910	PRIMARY	331	203	39
260400J01		ELLENSBURG	WILSON CREEK PLANT	14000	12.000	5.900	INTERMED	100	42	58
277200J01		EVERETT		52500	30.000	10.000	LAGOON	160	29	82
369600J01	1	MOUNTAIN		11000	3.500	3.500	LAGOON			
400400J01		KELSO		10050	2.250	1.220	PRIMARY	133	93	31
403200J01		KENNEWICK		15400	9.700	4.500	PRIMARY	178	125	30
406000J01		KENT CITY OF		120000	4.000	3.000	LAGOON	270	22	92
417300J01		KITTITAS COUNTY SD#1	SNOQUALMIE PASS	12000	.182	.142	LAGOON			
430550001		LAKEHAVEN S. D.	REDONDO BEACH PLANT	10000	.659	.900	PRIMARY	170	100	42
430700001		LAKE HILLS S D		15000	2.250	1.730	FILTR UNK	160	55	66
467600J01		LONGVIEW	EASTSIDE	35000	4.500	4.800	PRIMARY			
483000J01		LYNNWOOD		12585	4.200	.700	PRIMARY			
564200J01		MOSES LAKE		10290	2.000	1.433	TR FILTER	214	23	90
614600J01		OLYMPIA	CENTRAL TREAT. PLANT	25000	6.850	5.390	PRIMARY	571	458	20
652400J01		PASCO		16400	4.250	2.350	TR FILTER	143	19	87
669200J01		PORT ANGELES		14000	3.120	1.500	PRIMARY	200	127	37
688800J01		PULLMAN		19000	4.000	2.700	AC SLUDGE	143	10	94
690200001		PUYALLUP		14200	1.290	.685	PRIMARY	357	223	38
714600001	1	RICHLAND		23650		3.250	TR FILTER			
761600J01		SEATTLE MD	ALKI POINT TP	51500	10.000	9.800	PRIMARY	81	43	47
761600J03		SEATTLE MD	CARKEEK PLANT	25000	3.500	4.140	PRIMARY	109	72	34
761600J09		SEATTLE MD	RENTON PLANT	167000	24.000	20.000	AC SLUDGE	170	14	92
761600J10		SEATTLE MD	RICHMOND BEACH PLANT	16500	3.200	2.730	PRIMARY	184	85	54
761600J21		SEATTLE MD	WEST POINT PLANT	494000	125.000	86.000	PRIMARY	95	52	46
800500J01		SOUTHWEST SUBURBAN S	SALMON CREEK PLANT	24000	3.500	1.530	PRIMARY	247	161	35
800500J02		SOUTHWEST SUBURBAN S	MILLER CREEK PLANT	22500	2.560	1.870	PRIMARY	176	111	37
805000J01		SPOKANE		187500	50.000	30.000	PRIMARY	172	91	48
833000J01		TACOMA	HUSTON WAY	42514	5.000	3.850	PRIMARY	238	126	48
833000J03		TACOMA	CENTRAL PLANT	100000	27.000	40.030	PRIMARY	150	110	27
882000J01		VANCOUVER	WESTSIDE PLANT	39000	4.000	5.510	PRIMARY	290	215	26
896000J01		WALLA WALLA		26300	6.800	7.200	TR FILTER	300	48	84
900200J03		WARDEN	INDUSTRIAL LAGOON	64000	6.400		LAGOON			
915600J01		WENATCHEE		18400	5.000	1.970	PRIMARY	186	130	31
943600J01		YAKIMA		48000	15.400	10.000	TR FILTER	140	89	37

********** RUN DATE: 74/02/21

STATE = WV

ID. NO.	FACILITY		POP SERVED	DESIGNED FLOW MGD	ACTUAL FLOW MGD	TYPE TREATMENT	BOD INFLUENT MG/L	BOD EFFLUENT MG/L	PERCENT BOD REMOVED
54[illegible]	MARTINSBURG SEWAGE T	CITY OF MARTINSBURG	16000	2.40	2.40	TR FILTER	200	030	85
54[illegible]	SANITARY BOARD	CITY OF WEIRTON	26000	04.0	02.7	PRIMARY	203	129	37
54[illegible]	HUNTINGTON WASTEWATE	HUNTINGTON SANITARY	85000	17.0	15.0	PRIMARY	136	085	38
54[illegible]	CHARLESTON WASTEWATE	SANITARY BOARD OF C	66000	0012	8.50	AC SLUDGE	160	015	91
54[illegible]	SOUTH CHARLESTON WAS	SANITARY BOARD	22000	15.3	11.8	AC SLUDGE	500	160	68
54[illegible]	MOUNDSVILLE SEWAGE P	SANITARY BOARD OF T	15510	1.40	1.40	PRIMARY	250	150	40
54[illegible]	[illegible]	SANITARY BOARD OF [illegible]	21077	1.67	1.67	TR FILTER	400		
54[illegible]	[illegible]	[illegible] SANITARY	12000	0.90	01.6	TR FILTER	280	035	88
54[illegible]	[illegible]	SANITARY BOARD	33500	4.50	3.70	PRIMARY	275	125	55
54[illegible]	WHEELING WATER POLLU	WHEELING SANITARY B	55000	25.0	10.0	PRIMARY	110	065	41
54[illegible]	[illegible]	CITY OF BECKLEY	19773	3.00	2.00	TR FILTER	200	026	87
54[illegible]	CITY SEWAGE TREATMENT	CITY OF PARKERSBURG	44000	7.00	5.20	PRIMARY	186	126	32
54[illegible]	CITY OF VIENNA SEWAG	CITY OF VIENNA	11545	01.5	01.0	PRIMARY	212	146	32
54[illegible]	ST. ALBANS TREATMENT	ST. ALBANS SANITARY	14756	1.40	1.40	PRIMARY	204	131	36

RUN DATE: 74/02/25

STATE = WISCONSIN

ID.	NO.	FACILITY		POP SERVED	DESIGNED FLOW MGD	ACTUAL FLOW MGD	TYPE TREATMENT	BOD INFLUENT MG/L	BOD EFFLUENT MG/L	PERCENT BOD REMOVED
025000001		APPLETON CITY OF		54000	16.500	12.100	AC SLUDGE	398	36	91
067000001		BEAVER DAM CITY OF		14500	4.350	2.200	TR FILTER	225	45	80
073000001		BELOIT CITY OF		37000	9.500	10.101	AC SLUDGE	105	19	82
114000001		BROOKFIELD CITY OF		11000	1.000	1.670	AC SLUDGE	99	22	78
124000001	1	BURLINGTON		10000	2.500	2.000	AC SLUDGE	150	30	80
165000001		CHIPPEWA FALLS	CITY OF	17000	3.500	2.940	PRIMARY	300	20	94
225000001		DE PERE CITY OF		17000	3.000	2.810	AC SLUDGE	224	36	84
249000001		EAU CLAIRE CITY OF		41000	6.900	5.350	PRIMARY	161	97	40
293000001		FOND DU LAC CITY OF		34000	5.000	4.778	TR FILTER			
412000001		JANESVILLE CITY OF		35000	10.000	16.079	AC SLUDGE	140	35	75
423000001		KAUKAUNA CITY OF		13300	4.080	1.300	AC SLUDGE	150	8	95
428000001		KENOSHA CITY OF		83000	18.000	15.410	AC SLUDGE	121	18	86
444000001	1	LA CROSSE CITY OF	PROJECT #1	77325	20.000	12.427	AC SLUDGE	270	10	97
498000003		MADISON METROPOLITAN	SEWERAGE DISTRICT	229000	30.000	32.600	AC SLUDGE	180	20	89
505000001	1	MANITOWOC CITY OF		33000	9.700	9.870	AC SLUDGE	156	64	59
511000001	1	MARINETTE CITY OF	PROJECT #1	13000	8.500	5.400	AC SLUDGE	68	6	92
517000001		MARSHFIELD CITY OF		14750	2.100	2.027	AC SLUDGE	190	12	94
531000001		MENOMONEE FALLS VILL		18300	1.600	1.780	AC SLUDGE	81	19	77
532000001		MENOMONIE CITY OF	PLANT # 1	10000	1.246	1.411	TR FILTER	296	61	80
548000001		MILWAUKEE CITY SEW	COMM JONES ISLAND PL	0	210.000	173.900	AC SLUDGE	226	28	88
548000002		MILWAUKEE CITY SEW	COMM SOUTH SHORE PL	300000	60.000		PRIMARY			
557000001		MONROE CITY OF		12301	1.500	1.970	AC SLUDGE	422	100	77
573000002		MUSKEGO CITY OF	NORTHEAST PLANT	10000	.500	.103	AC SLUDGE	125	5	96
577000002		NEENAH-MENASHA	SEWERAGE COMMISSION	10000	18.000	16.300	OTHER SEC	256	35	87
628000001		OSHKOSH CITY OF		52500	12.000	10.000	PRIMARY	100	91	9
660000001		PLATTEVILLE CITY OF		10000	1.602	1.250	AC SLUDGE	301	14	96
687000001		RACINE CITY OF		93000	23.000	23.900	AC SLUDGE	210		
687000005		RACINE	NORTH PARK SD	10000	23.000	24.990	AC SLUDGE	67	33	51
751000001	1	SHEBOYGAN CITY OF	PROJECT #1	48000	11.200	14.439	TR FILTER	228	94	59
772000001	1	SOUTH MILWAUKEE CITY	OF PROJECT #1	20305	6.000	3.522	AC SLUDGE	163	15	91
790000001		STEVENS POINT CITY OF		21000	4.100	4.018	AC SLUDGE	248	48	81
808000001	1	SUPERIOR CITY OF		31000	5.000	3.000	PRIMARY	152	114	25
837000001		TWO RIVERS CITY OF		13600	2.160	2.651		76	20	74
862000001		WATERTOWN CITY OF		13880	2.500	2.500	TR FILTER	135	18	87
864000001		WAUKESHA CITY OF		39600	8.500	9.630	TR FILTER	162	10	94
869000001		WAUSAU CITY OF		39000	9.200	8.143	AC SLUDGE	190	26	87
877000001		WEST BEND CITY OF		11740	2.500	3.647	AC SLUDGE	90	5	95
893000001		WHITEWATER CITY OF		19000	3.100	1.783	AC SLUDGE	600	250	59
900000001		WISCONSIN RAPIDS	CITY OF	14000	4.000	2.400	AC SLUDGE	146	6	96

STATE = WYOMING

ID.	NO.	FACILITY		POP SERVED	DESIGNED FLOW MGD	ACTUAL FLOW MGD	TYPE TREATMENT	BOD INFLUENT MG/L	BOD EFFLUENT MG/L	PERCENT BOD REMOVED
155800	01	CASPER		42500	6.600	5.000	PRIMARY	127	87	32
167200	01	CHEYENNE		47000	8.000	7.142	TR FILTER	224	71	69
539000	01	LARAMIE	SEWAGE LAGOON	24000	6.020	3.000	TERTIARY	139	22	85
775200	01	ROCK SPRINGS	STP	13000	1.100	1.300	TR FILTER	210	42	80

APPENDIX D

SUMMARY OF INDUSTRIAL SOURCES

INDUSTRIAL DISCHARGERS
DISTRIBUTION OF ALL DISCHARGERS BY STATE
STATE AK

INDUSTRY	NUMBER OF SURFACE WATER DISCHARGERS MAJOR	MINOR	TOTAL
AGRICULTURE - CROPS	0	0	0
AGRICULTURE - LIVESTOCK	0	0	0
AGRICULTURE - OTHER	0	0	0
METAL MINING	0	1	1
COAL MINING	0	0	0
OIL AND GAS MINING	7	11	18
NONMETALLIC MINERAL MINING	0	0	0
MEAT PRODUCTS	0	2	2
DAIRY PRODUCTS	0	0	0
PRESERVED FRUITS AND VEG	0	0	0
GRAIN MILL AND BAKERY PROD	0	0	0
SUGAR AND CONFECTIONARY PROD	0	0	0
SEAFOOD PRODUCTS	14	78	92
MISC. FOOD AND BEVERAGES	0	0	0
TEXTILES	0	0	0
LUMBER AND WOOD PRODUCTS	0	3	3
PAPER AND ALLIED PRODUCTS	2	0	2
PRINTING AND PUBLISHING	0	0	0
CHEMICALS AND ALLIED PROD	0	2	2
PETROLEUM AND COAL PRODUCTS	2	1	3
RUBBER AND MISC PLASTICS	0	0	0
LEATHER AND LEATHER PRODUCTS	0	0	0
STONES, CLAY AND GLASS PROD	0	0	0
IRON AND STEEL	0	0	0
NONFERROUS	0	0	0
MISC PRIMARY METAL PRODUCTS	0	0	0
FABRICATED METAL PRODUCTS	0	0	0
ELECTRIC & NONELECTRIC MACH	0	0	0
TRANSPORTATION EQUIPMENT	0	0	0
OTHER MANUFACTURING	0	0	0
RAILROAD TRANSPORTATION	0	0	0
OTHER LAND TRANSPORTATION	0	0	0
WATER TRANSPORTATION	0	0	0
AIR TRANSPORTATION	0	0	0
MISC TRANSPORTATION	2	0	2
COMMUNICATION	0	0	0
ELECTRIC AND GAS UTILITIES	0	8	8
WATER AND SANITARY SERVICES	0	1	1
WHOLESALE AND RETAIL TRADE	0	4	4
FINANCE, INSURANCE & REAL EST	0	0	0
OTHER SERVICES	0	0	0
GOVERNMENT	0	1	1
NONCLASSIFIABLE	0	9	9
	27	121	148

INDUSTRIAL DISCHARGERS
DISTRIBUTION OF ALL DISCHARGERS BY STATE
STATE AL

INDUSTRY	NUMBER OF SURFACE WATER DISCHARGERS MAJOR	MINOR	TOTAL
AGRICULTURE - CROPS	0	0	0
AGRICULTURE - LIVESTOCK	0	0	0
AGRICULTURE - OTHER	0	5	5
METAL MINING	0	5	5
COAL MINING	4	36	40
OIL AND GAS MINING	0	5	5
NONMETALLIC MINERAL MINING	1	33	34
MEAT PRODUCTS	0	6	6
DAIRY PRODUCTS	0	3	3
PRESERVED FRUITS AND VEG	0	2	2
GRAIN MILL AND BAKERY PROD	0	3	3
SUGAR AND CONFECTIONARY PROD	0	0	0
SEAFOOD PRODUCTS	0	30	30
MISC. FOOD AND BEVERAGES	0	9	9
TEXTILES	6	20	26
LUMBER AND WOOD PRODUCTS	1	22	23
PAPER AND ALLIED PRODUCTS	14	5	19
PRINTING AND PUBLISHING	0	0	0
CHEMICALS AND ALLIED PROD	13	27	40
PETROLEUM AND COAL PRODUCTS	1	7	8
RUBBER AND MISC PLASTICS	0	12	12
LEATHER AND LEATHER PRODUCTS	0	0	0
STONES, CLAY AND GLASS PROD	0	29	29
IRON AND STEEL	9	17	26
NONFERROUS	0	11	11
MISC PRIMARY METAL PRODUCTS	0	1	1
FABRICATED METAL PRODUCTS	0	17	17
ELECTRIC & NONELECTRIC MACH	0	11	11
TRANSPORTATION EQUIPMENT	3	4	7
OTHER MANUFACTURING	0	3	3
RAILROAD TRANSPORTATION	0	11	11
OTHER LAND TRANSPORTATION	0	6	6
WATER TRANSPORTATION	0	0	0
AIR TRANSPORTATION	0	1	1
MISC TRANSPORTATION	0	0	0
COMMUNICATION	0	0	0
ELECTRIC AND GAS UTILITIES	3	27	30
WATER AND SANITARY SERVICES	0	4	4
WHOLESALE AND RETAIL TRADE	0	44	44
FINANCE, INSURANCE & REAL EST	0	0	0
OTHER SERVICES	0	9	9
GOVERNMENT	1	8	9
NONCLASSIFIABLE	0	2	2
	56	435	491

INDUSTRIAL DISCHARGERS
DISTRIBUTION OF ALL DISCHARGERS BY STATE
STATE AR

INDUSTRY	NUMBER OF SURFACE WATER DISCHARGERS MAJOR	MINOR	TOTAL
AGRICULTURE - CROPS	0	1	1
AGRICULTURE - LIVESTOCK	0	0	0
AGRICULTURE - OTHER	0	3	3
METAL MINING	1	2	3
COAL MINING	0	1	1
OIL AND GAS MINING	0	3	3
NONMETALLIC MINERAL MINING	1	12	13
MEAT PRODUCTS	0	13	13
DAIRY PRODUCTS	0	5	5
PRESERVED FRUITS AND VEG	0	5	5
GRAIN MILL AND BAKERY PROD	1	4	5
SUGAR AND CONFECTIONARY PROD	0	0	0
SEAFOOD PRODUCTS	0	3	3
MISC. FOOD AND BEVERAGES	0	9	9
TEXTILES	0	6	6
LUMBER AND WOOD PRODUCTS	3	21	24
PAPER AND ALLIED PRODUCTS	7	3	10
PRINTING AND PUBLISHING	0	2	2
CHEMICALS AND ALLIED PROD	7	7	14
PETROLEUM AND COAL PRODUCTS	5	1	6
RUBBER AND MISC PLASTICS	1	10	11
LEATHER AND LEATHER PRODUCTS	0	0	0
STONES, CLAY AND GLASS PROD	0	27	27
IRON AND STEEL	0	1	1
NONFERROUS	1	9	10
MISC PRIMARY METAL PRODUCTS	0	0	0
FABRICATED METAL PRODUCTS	1	15	16
ELECTRIC & NONELECTRIC MACH	0	19	19
TRANSPORTATION EQUIPMENT	0	4	4
OTHER MANUFACTURING	0	9	9
RAILROAD TRANSPORTATION	0	3	3
OTHER LAND TRANSPORTATION	0	6	6
WATER TRANSPORTATION	0	0	0
AIR TRANSPORTATION	0	0	0
MISC TRANSPORTATION	0	0	0
COMMUNICATION	0	0	0
ELECTRIC AND GAS UTILITIES	0	16	16
WATER AND SANITARY SERVICES	0	17	17
WHOLESALE AND RETAIL TRADE	0	4	4
FINANCE, INSURANCE & REAL EST	0	0	0
OTHER SERVICES	0	13	13
GOVERNMENT	1	36	37
NONCLASSIFIABLE	0	76	76
	29	366	395

INDUSTRIAL DISCHARGERS
DISTRIBUTION OF ALL DISCHARGERS BY STATE
STATE AZ

INDUSTRY	NUMBER OF SURFACE WATER DISCHARGERS MAJOR	MINOR	TOTAL
AGRICULTURE - CROPS	0	0	0
AGRICULTURE - LIVESTOCK	0	0	0
AGRICULTURE - OTHER	3	0	3
METAL MINING	1	0	1
COAL MINING	0	0	0
OIL AND GAS MINING	0	0	0
NONMETALLIC MINERAL MINING	0	0	0
MEAT PRODUCTS	0	0	0
DAIRY PRODUCTS	0	0	0
PRESERVED FRUITS AND VEG	0	0	0
GRAIN MILL AND BAKERY PROD	0	0	0
SUGAR AND CONFECTIONARY PROD	0	0	0
SEAFOOD PRODUCTS	0	0	0
MISC. FOOD AND BEVERAGES	1	0	1
TEXTILES	0	0	0
LUMBER AND WOOD PRODUCTS	0	0	0
PAPER AND ALLIED PRODUCTS	0	0	0
PRINTING AND PUBLISHING	0	0	0
CHEMICALS AND ALLIED PROD	0	0	0
PETROLEUM AND COAL PRODUCTS	0	0	0
RUBBER AND MISC PLASTICS	0	0	0
LEATHER AND LEATHER PRODUCTS	0	0	0
STONES, CLAY AND GLASS PROD	0	0	0
IRON AND STEEL	0	0	0
NONFERROUS	2	0	2
MISC PRIMARY METAL PRODUCTS	0	0	0
FABRICATED METAL PRODUCTS	0	0	0
ELECTRIC & NONELECTRIC MACH	0	1	1
TRANSPORTATION EQUIPMENT	1	0	1
OTHER MANUFACTURING	0	0	0
RAILROAD TRANSPORTATION	0	1	1
OTHER LAND TRANSPORTATION	0	0	0
WATER TRANSPORTATION	0	0	0
AIR TRANSPORTATION	0	0	0
MISC TRANSPORTATION	0	0	0
COMMUNICATION	0	0	0
ELECTRIC AND GAS UTILITIES	0	3	3
WATER AND SANITARY SERVICES	0	0	0
WHOLESALE AND RETAIL TRADE	0	0	0
FINANCE, INSURANCE & REAL EST	0	0	0
OTHER SERVICES	0	0	0
GOVERNMENT	0	0	0
NONCLASSIFIABLE	0	0	0
	8	5	13

INDUSTRIAL DISCHARGERS
DISTRIBUTION OF ALL DISCHARGERS BY STATE
STATE CA

INDUSTRY	NUMBER OF SURFACE WATER DISCHARGERS MAJOR	MINOR	TOTAL
AGRICULTURE - CROPS	0	9	9
AGRICULTURE - LIVESTOCK	1	3	4
AGRICULTURE - OTHER	15	12	27
METAL MINING	0	0	0
COAL MINING	0	1	1
OIL AND GAS MINING	18	40	58
NONMETALLIC MINERAL MINING	12	31	43
MEAT PRODUCTS	0	12	12
DAIRY PRODUCTS	1	1	2
PRESERVED FRUITS AND VEG	4	14	18
GRAIN MILL AND BAKERY PROD	1	6	7
SUGAR AND CONFECTIONARY PROD	2	1	3
SEAFOOD PRODUCTS	6	4	10
MISC. FOOD AND BEVERAGES	1	21	22
TEXTILES	0	0	0
LUMBER AND WOOD PRODUCTS	10	26	36
PAPER AND ALLIED PRODUCTS	11	2	13
PRINTING AND PUBLISHING	0	3	3
CHEMICALS AND ALLIED PROD	17	27	44
PETROLEUM AND COAL PRODUCTS	11	13	24
RUBBER AND MISC PLASTICS	1	6	7
LEATHER AND LEATHER PRODUCTS	0	0	0
STONES. CLAY AND GLASS PROD	5	33	38
IRON AND STEEL	4	4	8
NONFERROUS	0	8	8
MISC PRIMARY METAL PRODUCTS	0	1	1
FABRICATED METAL PRODUCTS	1	11	12
ELECTRIC & NONELECTRIC MACH	1	14	15
TRANSPORTATION EQUIPMENT	8	29	37
OTHER MANUFACTURING	0	2	2
RAILROAD TRANSPORTATION	0	3	3
OTHER LAND TRANSPORTATION	0	13	13
WATER TRANSPORTATION	0	2	2
AIR TRANSPORTATION	0	13	13
MISC TRANSPORTATION	0	5	5
COMMUNICATION	0	1	1
ELECTRIC AND GAS UTILITIES	27	15	42
WATER AND SANITARY SERVICES	1	23	24
WHOLESALE AND RETAIL TRADE	0	42	42
FINANCE. INSURANCE & REAL EST	0	9	9
OTHER SERVICES	1	63	64
GOVERNMENT	0	1	1
NONCLASSIFIABLE	0	17	17
	159	541	700

INDUSTRIAL DISCHARGERS
DISTRIBUTION OF ALL DISCHARGERS BY STATE
STATE CO

INDUSTRY	NUMBER OF SURFACE WATER DISCHARGERS MAJOR	MINOR	TOTAL
AGRICULTURE - CROPS	0	2	2
AGRICULTURE - LIVESTOCK	0	6	6
AGRICULTURE - OTHER	0	0	0
METAL MINING	5	11	16
COAL MINING	0	4	4
OIL AND GAS MINING	1	8	9
NONMETALLIC MINERAL MINING	5	16	21
MEAT PRODUCTS	0	3	3
DAIRY PRODUCTS	0	1	1
PRESERVED FRUITS AND VEG	0	3	3
GRAIN MILL AND BAKERY PROD	0	1	1
SUGAR AND CONFECTIONARY PROD	11	0	11
SEAFOOD PRODUCTS	0	0	0
MISC. FOOD AND BEVERAGES	1	4	5
TEXTILES	0	0	0
LUMBER AND WOOD PRODUCTS	0	0	0
PAPER AND ALLIED PRODUCTS	0	0	0
PRINTING AND PUBLISHING	0	0	0
CHEMICALS AND ALLIED PROD	1	0	1
PETROLEUM AND COAL PRODUCTS	2	2	4
RUBBER AND MISC PLASTICS	1	1	2
LEATHER AND LEATHER PRODUCTS	0	0	0
STONES, CLAY AND GLASS PROD	0	6	6
IRON AND STEEL	1	1	2
NONFERROUS	0	0	0
MISC PRIMARY METAL PRODUCTS	0	0	0
FABRICATED METAL PRODUCTS	0	1	1
ELECTRIC & NONELECTRIC MACH	0	1	1
TRANSPORTATION EQUIPMENT	0	1	1
OTHER MANUFACTURING	0	0	0
RAILROAD TRANSPORTATION	0	2	2
OTHER LAND TRANSPORTATION	0	2	2
WATER TRANSPORTATION	0	0	0
AIR TRANSPORTATION	0	0	0
MISC TRANSPORTATION	0	0	0
COMMUNICATION	0	0	0
ELECTRIC AND GAS UTILITIES	6	14	20
WATER AND SANITARY SERVICES	0	25	25
WHOLESALE AND RETAIL TRADE	0	3	3
FINANCE, INSURANCE & REAL EST	0	0	0
OTHER SERVICES	0	1	1
GOVERNMENT	1	30	31
NONCLASSIFIABLE	1	5	6
	36	154	190

INDUSTRIAL DISCHARGERS
DISTRIBUTION OF ALL DISCHARGERS BY STATE
STATE CT

INDUSTRY	NUMBER OF SURFACE WATER DISCHARGERS MAJOR	MINOR	TOTAL
AGRICULTURE - CROPS	0	0	0
AGRICULTURE - LIVESTOCK	0	0	0
AGRICULTURE - OTHER	0	0	0
METAL MINING	0	0	0
COAL MINING	0	0	0
OIL AND GAS MINING	0	0	0
NONMETALLIC MINERAL MINING	1	13	14
MEAT PRODUCTS	0	0	0
DAIRY PRODUCTS	0	3	3
PRESERVED FRUITS AND VEG	0	0	0
GRAIN MILL AND BAKERY PROD	0	0	0
SUGAR AND CONFECTIONARY PROD	0	0	0
SEAFOOD PRODUCTS	0	1	1
MISC. FOOD AND BEVERAGES	1	2	3
TEXTILES	7	5	12
LUMBER AND WOOD PRODUCTS	0	0	0
PAPER AND ALLIED PRODUCTS	9	2	11
PRINTING AND PUBLISHING	0	3	3
CHEMICALS AND ALLIED PROD	8	5	13
PETROLEUM AND COAL PRODUCTS	0	0	0
RUBBER AND MISC PLASTICS	1	15	16
LEATHER AND LEATHER PRODUCTS	0	0	0
STONES, CLAY AND GLASS PROD	1	6	7
IRON AND STEEL	3	3	6
NONFERROUS	2	12	14
MISC PRIMARY METAL PRODUCTS	0	3	3
FABRICATED METAL PRODUCTS	51	63	114
ELECTRIC & NONELECTRIC MACH	1	19	20
TRANSPORTATION EQUIPMENT	2	5	7
OTHER MANUFACTURING	0	8	8
RAILROAD TRANSPORTATION	0	1	1
OTHER LAND TRANSPORTATION	0	0	0
WATER TRANSPORTATION	0	1	1
AIR TRANSPORTATION	0	0	0
MISC TRANSPORTATION	0	0	0
COMMUNICATION	0	0	0
ELECTRIC AND GAS UTILITIES	11	78	89
WATER AND SANITARY SERVICES	0	23	23
WHOLESALE AND RETAIL TRADE	0	14	14
FINANCE, INSURANCE & REAL EST	0	0	0
OTHER SERVICES	0	6	6
GOVERNMENT	0	0	0
NONCLASSIFIABLE	1	29	30
	99	320	419

INDUSTRIAL DISCHARGERS
DISTRIBUTION OF ALL DISCHARGERS BY STATE
STATE DC

INDUSTRY	NUMBER OF SURFACE WATER DISCHARGERS MAJOR	MINOR	TOTAL
AGRICULTURE - CROPS	0	0	0
AGRICULTURE - LIVESTOCK	0	0	0
AGRICULTURE - OTHER	0	0	0
METAL MINING	0	0	0
COAL MINING	0	0	0
OIL AND GAS MINING	0	0	0
NONMETALLIC MINERAL MINING	0	0	0
MEAT PRODUCTS	0	0	0
DAIRY PRODUCTS	0	0	0
PRESERVED FRUITS AND VEG	0	0	0
GRAIN MILL AND BAKERY PROD	0	0	0
SUGAR AND CONFECTIONARY PROD	0	0	0
SEAFOOD PRODUCTS	0	0	0
MISC. FOOD AND BEVERAGES	0	0	0
TEXTILES	0	0	0
LUMBER AND WOOD PRODUCTS	0	0	0
PAPER AND ALLIED PRODUCTS	0	0	0
PRINTING AND PUBLISHING	0	0	0
CHEMICALS AND ALLIED PROD	0	0	0
PETROLEUM AND COAL PRODUCTS	0	1	1
RUBBER AND MISC PLASTICS	0	0	0
LEATHER AND LEATHER PRODUCTS	0	0	0
STONES, CLAY AND GLASS PROD	0	2	2
IRON AND STEEL	0	0	0
NONFERROUS	0	0	0
MISC PRIMARY METAL PRODUCTS	0	0	0
FABRICATED METAL PRODUCTS	0	0	0
ELECTRIC & NONELECTRIC MACH	0	0	0
TRANSPORTATION EQUIPMENT	0	1	1
OTHER MANUFACTURING	0	0	0
RAILROAD TRANSPORTATION	0	0	0
OTHER LAND TRANSPORTATION	0	0	0
WATER TRANSPORTATION	0	0	0
AIR TRANSPORTATION	0	0	0
MISC TRANSPORTATION	0	0	0
COMMUNICATION	0	0	0
ELECTRIC AND GAS UTILITIES	0	3	3
WATER AND SANITARY SERVICES	0	1	1
WHOLESALE AND RETAIL TRADE	0	1	1
FINANCE, INSURANCE & REAL EST	0	0	0
OTHER SERVICES	0	0	0
GOVERNMENT	0	5	5
NONCLASSIFIABLE	0	1	1
	0	15	15

INDUSTRIAL DISCHARGERS
DISTRIBUTION OF ALL DISCHARGERS BY STATE
STATE DE

INDUSTRY	NUMBER OF SURFACE WATER DISCHARGERS MAJOR	MINOR	TOTAL
AGRICULTURE - CROPS	0	0	0
AGRICULTURE - LIVESTOCK	0	0	0
AGRICULTURE - OTHER	0	2	2
METAL MINING	0	0	0
COAL MINING	0	0	0
OIL AND GAS MINING	0	0	0
NONMETALLIC MINERAL MINING	0	1	1
MEAT PRODUCTS	1	3	4
DAIRY PRODUCTS	0	1	1
PRESERVED FRUITS AND VEG	0	5	5
GRAIN MILL AND BAKERY PROD	0	0	0
SUGAR AND CONFECTIONARY PROD	0	0	0
SEAFOOD PRODUCTS	1	2	3
MISC. FOOD AND BEVERAGES	0	2	2
TEXTILES	0	2	2
LUMBER AND WOOD PRODUCTS	0	0	0
PAPER AND ALLIED PRODUCTS	0	3	3
PRINTING AND PUBLISHING	0	0	0
CHEMICALS AND ALLIED PROD	7	13	20
PETROLEUM AND COAL PRODUCTS	1	2	3
RUBBER AND MISC PLASTICS	0	3	3
LEATHER AND LEATHER PRODUCTS	0	0	0
STONES, CLAY AND GLASS PROD	0	1	1
IRON AND STEEL	1	1	2
NONFERROUS	0	1	1
MISC PRIMARY METAL PRODUCTS	0	0	0
FABRICATED METAL PRODUCTS	0	0	0
ELECTRIC & NONELECTRIC MACH	0	3	3
TRANSPORTATION EQUIPMENT	0	2	2
OTHER MANUFACTURING	0	0	0
RAILROAD TRANSPORTATION	0	1	1
OTHER LAND TRANSPORTATION	0	0	0
WATER TRANSPORTATION	0	0	0
AIR TRANSPORTATION	0	0	0
MISC TRANSPORTATION	0	0	0
COMMUNICATION	0	0	0
ELECTRIC AND GAS UTILITIES	0	10	10
WATER AND SANITARY SERVICES	0	4	4
WHOLESALE AND RETAIL TRADE	0	6	6
FINANCE, INSURANCE & REAL EST	0	6	6
OTHER SERVICES	0	1	1
GOVERNMENT	0	0	0
NONCLASSIFIABLE	1	3	4
	12	78	90

INDUSTRIAL DISCHARGERS
DISTRIBUTION OF ALL DISCHARGERS BY STATE
STATE FL

INDUSTRY	NUMBER OF SURFACE WATER DISCHARGERS MAJOR	MINOR	TOTAL
AGRICULTURE - CROPS	0	1	1
AGRICULTURE - LIVESTOCK	0	0	0
AGRICULTURE - OTHER	0	13	13
METAL MINING	2	1	3
COAL MINING	0	0	0
OIL AND GAS MINING	0	25	25
NONMETALLIC MINERAL MINING	1	30	31
MEAT PRODUCTS	0	5	5
DAIRY PRODUCTS	0	2	2
PRESERVED FRUITS AND VEG	5	20	25
GRAIN MILL AND BAKERY PROD	0	3	3
SUGAR AND CONFECTIONARY PROD	0	3	3
SEAFOOD PRODUCTS	0	13	13
MISC. FOOD AND BEVERAGES	0	6	6
TEXTILES	0	2	2
LUMBER AND WOOD PRODUCTS	0	2	2
PAPER AND ALLIED PRODUCTS	11	3	14
PRINTING AND PUBLISHING	0	1	1
CHEMICALS AND ALLIED PROD	10	23	33
PETROLEUM AND COAL PRODUCTS	0	9	9
RUBBER AND MISC PLASTICS	0	1	1
LEATHER AND LEATHER PRODUCTS	0	0	0
STONES. CLAY AND GLASS PROD	0	12	12
IRON AND STEEL	0	2	2
NONFERROUS	0	1	1
MISC PRIMARY METAL PRODUCTS	0	0	0
FABRICATED METAL PRODUCTS	0	10	10
ELECTRIC & NONELECTRIC MACH	0	6	6
TRANSPORTATION EQUIPMENT	0	6	6
OTHER MANUFACTURING	0	4	4
RAILROAD TRANSPORTATION	0	12	12
OTHER LAND TRANSPORTATION	0	3	3
WATER TRANSPORTATION	0	1	1
AIR TRANSPORTATION	0	5	5
MISC TRANSPORTATION	0	2	2
COMMUNICATION	0	0	0
ELECTRIC AND GAS UTILITIES	12	55	67
WATER AND SANITARY SERVICES	0	121	121
WHOLESALE AND RETAIL TRADE	0	44	44
FINANCE. INSURANCE & REAL EST	0	95	95
OTHER SERVICES	0	85	85
GOVERNMENT	0	22	22
NONCLASSIFIABLE	0	25	25
	41	674	715

INDUSTRIAL DISCHARGERS
DISTRIBUTION OF ALL DISCHARGERS BY STATE
STATE GA

INDUSTRY	NUMBER OF SURFACE WATER DISCHARGERS MAJOR	MINOR	TOTAL
AGRICULTURE - CROPS	0	3	3
AGRICULTURE - LIVESTOCK	0	1	1
AGRICULTURE - OTHER	0	8	8
METAL MINING	0	2	2
COAL MINING	0	0	0
OIL AND GAS MINING	0	0	0
NONMETALLIC MINERAL MINING	3	38	41
MEAT PRODUCTS	2	18	20
DAIRY PRODUCTS	0	2	2
PRESERVED FRUITS AND VEG	1	5	6
GRAIN MILL AND BAKERY PROD	0	6	6
SUGAR AND CONFECTIONARY PROD	1	0	1
SEAFOOD PRODUCTS	0	13	13
MISC. FOOD AND BEVERAGES	1	11	12
TEXTILES	6	71	77
LUMBER AND WOOD PRODUCTS	2	14	16
PAPER AND ALLIED PRODUCTS	13	7	20
PRINTING AND PUBLISHING	0	1	1
CHEMICALS AND ALLIED PROD	10	37	47
PETROLEUM AND COAL PRODUCTS	0	7	7
RUBBER AND MISC PLASTICS	0	9	9
LEATHER AND LEATHER PRODUCTS	0	1	1
STONES, CLAY AND GLASS PROD	2	42	44
IRON AND STEEL	0	2	2
NONFERROUS	2	4	6
MISC PRIMARY METAL PRODUCTS	0	0	0
FABRICATED METAL PRODUCTS	4	17	21
ELECTRIC & NONELECTRIC MACH	0	9	9
TRANSPORTATION EQUIPMENT	2	7	9
OTHER MANUFACTURING	0	2	2
RAILROAD TRANSPORTATION	0	13	13
OTHER LAND TRANSPORTATION	0	3	3
WATER TRANSPORTATION	0	3	3
AIR TRANSPORTATION	0	0	0
MISC TRANSPORTATION	0	0	0
COMMUNICATION	0	1	1
ELECTRIC AND GAS UTILITIES	2	52	54
WATER AND SANITARY SERVICES	0	18	18
WHOLESALE AND RETAIL TRADE	0	44	44
FINANCE, INSURANCE & REAL EST	0	27	27
OTHER SERVICES	0	73	73
GOVERNMENT	2	19	21
NONCLASSIFIABLE	0	2	2
	53	592	645

INDUSTRIAL DISCHARGERS
DISTRIBUTION OF ALL DISCHARGERS BY STATE
STATE HI NUMBER OF SURFACE WATER DISCHARGERS

INDUSTRY	MAJOR	MINOR	TOTAL
AGRICULTURE - CROPS	0	1	1
AGRICULTURE - LIVESTOCK	0	0	0
AGRICULTURE - OTHER	0	2	2
METAL MINING	0	0	0
COAL MINING	0	0	0
OIL AND GAS MINING	0	0	0
NONMETALLIC MINERAL MINING	0	0	0
MEAT PRODUCTS	0	0	0
DAIRY PRODUCTS	0	0	0
PRESERVED FRUITS AND VEG	2	1	3
GRAIN MILL AND BAKERY PROD	0	1	1
SUGAR AND CONFECTIONARY PROD	17	1	18
SEAFOOD PRODUCTS	0	1	1
MISC. FOOD AND BEVERAGES	0	0	0
TEXTILES	0	0	0
LUMBER AND WOOD PRODUCTS	0	0	0
PAPER AND ALLIED PRODUCTS	0	0	0
PRINTING AND PUBLISHING	0	0	0
CHEMICALS AND ALLIED PROD	0	2	2
PETROLEUM AND COAL PRODUCTS	1	0	1
RUBBER AND MISC PLASTICS	0	0	0
LEATHER AND LEATHER PRODUCTS	0	0	0
STONES, CLAY AND GLASS PROD	0	3	3
IRON AND STEEL	0	0	0
NONFERROUS	0	0	0
MISC PRIMARY METAL PRODUCTS	0	0	0
FABRICATED METAL PRODUCTS	0	1	1
ELECTRIC & NONELECTRIC MACH	0	0	0
TRANSPORTATION EQUIPMENT	0	2	2
OTHER MANUFACTURING	0	0	0
RAILROAD TRANSPORTATION	0	0	0
OTHER LAND TRANSPORTATION	0	0	0
WATER TRANSPORTATION	0	1	1
AIR TRANSPORTATION	0	0	0
MISC TRANSPORTATION	0	1	1
COMMUNICATION	0	0	0
ELECTRIC AND GAS UTILITIES	9	2	11
WATER AND SANITARY SERVICES	0	6	6
WHOLESALE AND RETAIL TRADE	0	15	15
FINANCE, INSURANCE & REAL EST	0	1	1
OTHER SERVICES	0	30	30
GOVERNMENT	0	0	0
NONCLASSIFIABLE	0	2	2
	29	73	102

INDUSTRIAL DISCHARGERS
DISTRIBUTION OF ALL DISCHARGERS BY STATE
STATE IA

INDUSTRY	NUMBER OF SURFACE WATER DISCHARGERS MAJOR	MINOR	TOTAL
AGRICULTURE - CROPS	0	1	1
AGRICULTURE - LIVESTOCK	0	1	1
AGRICULTURE - OTHER	0	2	2
METAL MINING	0	51	51
COAL MINING	0	0	0
OIL AND GAS MINING	0	0	0
NONMETALLIC MINERAL MINING	0	47	47
MEAT PRODUCTS	14	12	26
DAIRY PRODUCTS	1	14	15
PRESERVED FRUITS AND VEG	0	4	4
GRAIN MILL AND BAKERY PROD	2	3	5
SUGAR AND CONFECTIONARY PROD	1	0	1
SEAFOOD PRODUCTS	1	5	6
MISC. FOOD AND BEVERAGES	7	11	18
TEXTILES	0	1	1
LUMBER AND WOOD PRODUCTS	0	2	2
PAPER AND ALLIED PRODUCTS	2	1	3
PRINTING AND PUBLISHING	0	2	2
CHEMICALS AND ALLIED PROD	6	18	24
PETROLEUM AND COAL PRODUCTS	0	2	2
RUBBER AND MISC PLASTICS	0	11	11
LEATHER AND LEATHER PRODUCTS	0	0	0
STONES, CLAY AND GLASS PROD	0	40	40
IRON AND STEEL	1	5	6
NONFERROUS	1	1	2
MISC PRIMARY METAL PRODUCTS	0	0	0
FABRICATED METAL PRODUCTS	1	13	14
ELECTRIC & NONELECTRIC MACH	0	24	24
TRANSPORTATION EQUIPMENT	0	2	2
OTHER MANUFACTURING	0	2	2
RAILROAD TRANSPORTATION	0	19	19
OTHER LAND TRANSPORTATION	0	0	0
WATER TRANSPORTATION	0	1	1
AIR TRANSPORTATION	0	0	0
MISC TRANSPORTATION	1	2	3
COMMUNICATION	0	0	0
ELECTRIC AND GAS UTILITIES	4	64	68
WATER AND SANITARY SERVICES	0	29	29
WHOLESALE AND RETAIL TRADE	0	13	13
FINANCE, INSURANCE & REAL EST	0	0	0
OTHER SERVICES	0	1	1
GOVERNMENT	0	3	3
NONCLASSIFIABLE	0	13	13
	42	440	482

INDUSTRIAL DISCHARGERS
DISTRIBUTION OF ALL DISCHARGERS BY STATE
STATE ID

INDUSTRY	NUMBER OF SURFACE WATER DISCHARGERS MAJOR	MINOR	TOTAL
AGRICULTURE - CROPS	0	0	0
AGRICULTURE - LIVESTOCK	0	0	0
AGRICULTURE - OTHER	0	35	35
METAL MINING	1	12	13
COAL MINING	0	0	0
OIL AND GAS MINING	0	0	0
NONMETALLIC MINERAL MINING	0	8	8
MEAT PRODUCTS	0	6	6
DAIRY PRODUCTS	0	2	2
PRESERVED FRUITS AND VEG	9	9	18
GRAIN MILL AND BAKERY PROD	0	0	0
SUGAR AND CONFECTIONARY PROD	3	0	3
SEAFOOD PRODUCTS	0	3	3
MISC. FOOD AND BEVERAGES	0	1	1
TEXTILES	0	0	0
LUMBER AND WOOD PRODUCTS	0	24	24
PAPER AND ALLIED PRODUCTS	1	0	1
PRINTING AND PUBLISHING	0	0	0
CHEMICALS AND ALLIED PROD	3	1	4
PETROLEUM AND COAL PRODUCTS	0	0	0
RUBBER AND MISC PLASTICS	0	0	0
LEATHER AND LEATHER PRODUCTS	0	0	0
STONES, CLAY AND GLASS PROD	0	4	4
IRON AND STEEL	0	0	0
NONFERROUS	0	1	1
MISC PRIMARY METAL PRODUCTS	0	0	0
FABRICATED METAL PRODUCTS	0	0	0
ELECTRIC & NONELECTRIC MACH	0	0	0
TRANSPORTATION EQUIPMENT	0	0	0
OTHER MANUFACTURING	0	0	0
RAILROAD TRANSPORTATION	0	4	4
OTHER LAND TRANSPORTATION	0	1	1
WATER TRANSPORTATION	0	0	0
AIR TRANSPORTATION	0	0	0
MISC TRANSPORTATION	0	0	0
COMMUNICATION	0	0	0
ELECTRIC AND GAS UTILITIES	0	19	19
WATER AND SANITARY SERVICES	0	13	13
WHOLESALE AND RETAIL TRADE	0	0	0
FINANCE, INSURANCE & REAL EST	0	0	0
OTHER SERVICES	0	1	1
GOVERNMENT	0	0	0
NONCLASSIFIABLE	0	6	6
	17	150	167

INDUSTRIAL DISCHARGERS
DISTRIBUTION OF ALL DISCHARGERS BY STATE

STATE IL

INDUSTRY	NUMBER OF SURFACE WATER DISCHARGERS MAJOR	MINOR	TOTAL
AGRICULTURE - CROPS	0	3	3
AGRICULTURE - LIVESTOCK	0	1	1
AGRICULTURE - OTHER	0	2	2
METAL MINING	0	2	2
COAL MINING	0	56	56
OIL AND GAS MINING	0	1	1
NONMETALLIC MINERAL MINING	0	32	32
MEAT PRODUCTS	3	5	8
DAIRY PRODUCTS	0	14	14
PRESERVED FRUITS AND VEG	0	9	9
GRAIN MILL AND BAKERY PROD	2	7	9
SUGAR AND CONFECTIONARY PROD	0	1	1
SEAFOOD PRODUCTS	0	3	3
MISC. FOOD AND BEVERAGES	1	11	12
TEXTILES	0	1	1
LUMBER AND WOOD PRODUCTS	0	1	1
PAPER AND ALLIED PRODUCTS	4	6	10
PRINTING AND PUBLISHING	0	1	1
CHEMICALS AND ALLIED PROD	13	35	48
PETROLEUM AND COAL PRODUCTS	9	8	17
RUBBER AND MISC PLASTICS	1	11	12
LEATHER AND LEATHER PRODUCTS	0	0	0
STONES, CLAY AND GLASS PROD	1	26	27
IRON AND STEEL	13	9	22
NONFERROUS	1	12	13
MISC PRIMARY METAL PRODUCTS	0	3	3
FABRICATED METAL PRODUCTS	2	20	22
ELECTRIC & NONELECTRIC MACH	5	40	45
TRANSPORTATION EQUIPMENT	0	2	2
OTHER MANUFACTURING	0	7	7
RAILROAD TRANSPORTATION	0	14	14
OTHER LAND TRANSPORTATION	0	3	3
WATER TRANSPORTATION	0	1	1
AIR TRANSPORTATION	0	2	2
MISC TRANSPORTATION	0	2	2
COMMUNICATION	0	2	2
ELECTRIC AND GAS UTILITIES	31	51	82
WATER AND SANITARY SERVICES	0	94	94
WHOLESALE AND RETAIL TRADE	0	28	28
FINANCE, INSURANCE & REAL EST	0	12	12
OTHER SERVICES	0	31	31
GOVERNMENT	0	6	6
NONCLASSIFIABLE	0	102	102
	86	677	763

INDUSTRIAL DISCHARGERS
DISTRIBUTION OF ALL DISCHARGERS BY STATE
STATE IN

INDUSTRY	NUMBER OF SURFACE WATER DISCHARGERS MAJOR	MINOR	TOTAL
AGRICULTURE - CROPS	0	0	0
AGRICULTURE - LIVESTOCK	0	0	0
AGRICULTURE - OTHER	0	5	5
METAL MINING	0	0	0
COAL MINING	0	15	15
OIL AND GAS MINING	0	0	0
NONMETALLIC MINERAL MINING	0	43	43
MEAT PRODUCTS	0	10	10
DAIRY PRODUCTS	1	8	9
PRESERVED FRUITS AND VEG	0	12	12
GRAIN MILL AND BAKERY PROD	1	3	4
SUGAR AND CONFECTIONARY PROD	0	0	0
SEAFOOD PRODUCTS	0	2	2
MISC. FOOD AND BEVERAGES	2	6	8
TEXTILES	0	0	0
LUMBER AND WOOD PRODUCTS	0	5	5
PAPER AND ALLIED PRODUCTS	5	6	11
PRINTING AND PUBLISHING	0	4	4
CHEMICALS AND ALLIED PROD	14	13	27
PETROLEUM AND COAL PRODUCTS	5	6	11
RUBBER AND MISC PLASTICS	0	21	21
LEATHER AND LEATHER PRODUCTS	0	1	1
STONES, CLAY AND GLASS PROD	1	28	29
IRON AND STEEL	5	12	17
NONFERROUS	2	9	11
MISC PRIMARY METAL PRODUCTS	0	1	1
FABRICATED METAL PRODUCTS	1	32	33
ELECTRIC & NONELECTRIC MACH	0	19	19
TRANSPORTATION EQUIPMENT	0	16	16
OTHER MANUFACTURING	0	5	5
RAILROAD TRANSPORTATION	0	10	10
OTHER LAND TRANSPORTATION	0	3	3
WATER TRANSPORTATION	0	0	0
AIR TRANSPORTATION	0	0	0
MISC TRANSPORTATION	0	1	1
COMMUNICATION	0	0	0
ELECTRIC AND GAS UTILITIES	22	57	79
WATER AND SANITARY SERVICES	1	93	94
WHOLESALE AND RETAIL TRADE	0	36	36
FINANCE, INSURANCE & REAL EST	0	7	7
OTHER SERVICES	0	8	8
GOVERNMENT	0	0	0
NONCLASSIFIABLE	0	45	45
	60	542	602

INDUSTRIAL DISCHARGERS
DISTRIBUTION OF ALL DISCHARGERS BY STATE

STATE KS

INDUSTRY	NUMBER OF SURFACE WATER DISCHARGERS MAJOR	MINOR	TOTAL
AGRICULTURE - CROPS	0	0	0
AGRICULTURE - LIVESTOCK	0	0	0
AGRICULTURE - OTHER	0	1	1
METAL MINING	0	7	7
COAL MINING	0	5	5
OIL AND GAS MINING	0	7	7
NONMETALLIC MINERAL MINING	0	27	27
MEAT PRODUCTS	0	7	7
DAIRY PRODUCTS	0	3	3
PRESERVED FRUITS AND VEG	0	0	0
GRAIN MILL AND BAKERY PROD	0	4	4
SUGAR AND CONFECTIONARY PROD	0	1	1
SEAFOOD PRODUCTS	0	1	1
MISC. FOOD AND BEVERAGES	1	3	4
TEXTILES	0	2	2
LUMBER AND WOOD PRODUCTS	0	1	1
PAPER AND ALLIED PRODUCTS	0	4	4
PRINTING AND PUBLISHING	0	1	1
CHEMICALS AND ALLIED PROD	7	20	27
PETROLEUM AND COAL PRODUCTS	0	11	11
RUBBER AND MISC PLASTICS	0	2	2
LEATHER AND LEATHER PRODUCTS	0	0	0
STONES, CLAY AND GLASS PROD	0	16	16
IRON AND STEEL	0	1	1
NONFERROUS	0	0	0
MISC PRIMARY METAL PRODUCTS	0	0	0
FABRICATED METAL PRODUCTS	1	4	5
ELECTRIC & NONELECTRIC MACH	0	8	8
TRANSPORTATION EQUIPMENT	1	9	10
OTHER MANUFACTURING	0	2	2
RAILROAD TRANSPORTATION	1	11	12
OTHER LAND TRANSPORTATION	0	10	10
WATER TRANSPORTATION	0	0	0
AIR TRANSPORTATION	0	0	0
MISC TRANSPORTATION	0	0	0
COMMUNICATION	0	0	0
ELECTRIC AND GAS UTILITIES	0	52	52
WATER AND SANITARY SERVICES	1	10	11
WHOLESALE AND RETAIL TRADE	0	6	6
FINANCE, INSURANCE & REAL EST	0	1	1
OTHER SERVICES	0	4	4
GOVERNMENT	2	52	54
NONCLASSIFIABLE	0	22	22
	14	315	329

INDUSTRIAL DISCHARGERS
DISTRIBUTION OF ALL DISCHARGERS BY STATE
STATE KY

INDUSTRY	NUMBER OF SURFACE WATER DISCHARGERS		
	MAJOR	MINOR	TOTAL
AGRICULTURE - CROPS	0	0	0
AGRICULTURE - LIVESTOCK	0	0	0
AGRICULTURE - OTHER	0	0	0
METAL MINING	0	0	0
COAL MINING	7	174	181
OIL AND GAS MINING	0	3	3
NONMETALLIC MINERAL MINING	1	52	53
MEAT PRODUCTS	0	4	4
DAIRY PRODUCTS	0	4	4
PRESERVED FRUITS AND VEG	0	0	0
GRAIN MILL AND BAKERY PROD	0	2	2
SUGAR AND CONFECTIONARY PROD	0	0	0
SEAFOOD PRODUCTS	0	0	0
MISC. FOOD AND BEVERAGES	3	23	26
TEXTILES	0	4	4
LUMBER AND WOOD PRODUCTS	0	6	6
PAPER AND ALLIED PRODUCTS	5	1	6
PRINTING AND PUBLISHING	0	0	0
CHEMICALS AND ALLIED PROD	14	13	27
PETROLEUM AND COAL PRODUCTS	2	19	21
RUBBER AND MISC PLASTICS	0	3	3
LEATHER AND LEATHER PRODUCTS	0	1	1
STONES. CLAY AND GLASS PROD	1	13	14
IRON AND STEEL	6	1	7
NONFERROUS	5	6	11
MISC PRIMARY METAL PRODUCTS	1	1	2
FABRICATED METAL PRODUCTS	1	8	9
ELECTRIC & NONELECTRIC MACH	0	19	19
TRANSPORTATION EQUIPMENT	2	2	4
OTHER MANUFACTURING	0	3	3
RAILROAD TRANSPORTATION	0	13	13
OTHER LAND TRANSPORTATION	0	2	2
WATER TRANSPORTATION	0	3	3
AIR TRANSPORTATION	0	0	0
MISC TRANSPORTATION	0	1	1
COMMUNICATION	0	1	1
ELECTRIC AND GAS UTILITIES	7	38	45
WATER AND SANITARY SERVICES	1	92	93
WHOLESALE AND RETAIL TRADE	0	51	51
FINANCE. INSURANCE & REAL EST	0	15	15
OTHER SERVICES	0	44	44
GOVERNMENT	1	5	6
NONCLASSIFIABLE	1	4	5
	58	631	689

INDUSTRIAL DISCHARGERS
DISTRIBUTION OF ALL DISCHARGERS BY STATE

STATE LA

INDUSTRY	NUMBER OF SURFACE WATER DISCHARGERS MAJOR	MINOR	TOTAL
AGRICULTURE - CROPS	0	0	0
AGRICULTURE - LIVESTOCK	0	1	1
AGRICULTURE - OTHER	0	2	2
METAL MINING	0	1	1
COAL MINING	0	0	0
OIL AND GAS MINING	0	354	354
NONMETALLIC MINERAL MINING	0	9	9
MEAT PRODUCTS	0	5	5
DAIRY PRODUCTS	1	2	3
PRESERVED FRUITS AND VEG	0	13	13
GRAIN MILL AND BAKERY PROD	1	3	4
SUGAR AND CONFECTIONARY PROD	4	38	42
SEAFOOD PRODUCTS	5	20	25
MISC. FOOD AND BEVERAGES	1	14	15
TEXTILES	1	0	1
LUMBER AND WOOD PRODUCTS	1	18	19
PAPER AND ALLIED PRODUCTS	14	5	19
PRINTING AND PUBLISHING	0	0	0
CHEMICALS AND ALLIED PROD	56	24	80
PETROLEUM AND COAL PRODUCTS	9	10	19
RUBBER AND MISC PLASTICS	0	2	2
LEATHER AND LEATHER PRODUCTS	0	0	0
STONES. CLAY AND GLASS PROD	0	17	17
IRON AND STEEL	0	0	0
NONFERROUS	2	0	2
MISC PRIMARY METAL PRODUCTS	0	0	0
FABRICATED METAL PRODUCTS	0	7	7
ELECTRIC & NONELECTRIC MACH	0	3	3
TRANSPORTATION EQUIPMENT	0	1	1
OTHER MANUFACTURING	0	0	0
RAILROAD TRANSPORTATION	0	9	9
OTHER LAND TRANSPORTATION	0	0	0
WATER TRANSPORTATION	0	2	2
AIR TRANSPORTATION	0	0	0
MISC TRANSPORTATION	0	1	1
COMMUNICATION	0	0	0
ELECTRIC AND GAS UTILITIES	1	73	74
WATER AND SANITARY SERVICES	1	37	38
WHOLESALE AND RETAIL TRADE	0	8	8
FINANCE. INSURANCE & REAL EST	0	0	0
OTHER SERVICES	0	0	0
GOVERNMENT	0	8	8
NONCLASSIFIABLE	0	18	18
	97	705	802

INDUSTRIAL DISCHARGERS
DISTRIBUTION OF ALL DISCHARGERS BY STATE

STATE MA

INDUSTRY	NUMBER OF SURFACE WATER DISCHARGERS		
	MAJOR	MINOR	TOTAL
AGRICULTURE - CROPS	0	0	0
AGRICULTURE - LIVESTOCK	0	0	0
AGRICULTURE - OTHER	0	7	7
METAL MINING	0	0	0
COAL MINING	0	0	0
OIL AND GAS MINING	0	0	0
NONMETALLIC MINERAL MINING	1	6	7
MEAT PRODUCTS	0	2	2
DAIRY PRODUCTS	0	3	3
PRESERVED FRUITS AND VEG	0	3	3
GRAIN MILL AND BAKERY PROD	1	1	2
SUGAR AND CONFECTIONARY PROD	1	1	2
SEAFOOD PRODUCTS	0	4	4
MISC. FOOD AND BEVERAGES	1	6	7
TEXTILES	35	12	47
LUMBER AND WOOD PRODUCTS	0	0	0
PAPER AND ALLIED PRODUCTS	31	14	45
PRINTING AND PUBLISHING	0	1	1
CHEMICALS AND ALLIED PROD	7	10	17
PETROLEUM AND COAL PRODUCTS	0	6	6
RUBBER AND MISC PLASTICS	0	14	14
LEATHER AND LEATHER PRODUCTS	2	2	4
STONES, CLAY AND GLASS PROD	1	8	9
IRON AND STEEL	3	3	6
NONFERROUS	1	8	9
MISC PRIMARY METAL PRODUCTS	1	2	3
FABRICATED METAL PRODUCTS	38	53	91
ELECTRIC & NONELECTRIC MACH	1	13	14
TRANSPORTATION EQUIPMENT	2	4	6
OTHER MANUFACTURING	0	3	3
RAILROAD TRANSPORTATION	0	1	1
OTHER LAND TRANSPORTATION	0	1	1
WATER TRANSPORTATION	0	0	0
AIR TRANSPORTATION	0	1	1
MISC TRANSPORTATION	0	0	0
COMMUNICATION	0	0	0
ELECTRIC AND GAS UTILITIES	16	172	188
WATER AND SANITARY SERVICES	0	16	16
WHOLESALE AND RETAIL TRADE	0	22	22
FINANCE, INSURANCE & REAL EST	0	0	0
OTHER SERVICES	0	10	10
GOVERNMENT	0	0	0
NONCLASSIFIABLE	1	51	52
	143	460	603

INDUSTRIAL DISCHARGERS
DISTRIBUTION OF ALL DISCHARGERS BY STATE

STATE MD

INDUSTRY	NUMBER OF SURFACE WATER DISCHARGERS MAJOR	MINOR	TOTAL
AGRICULTURE - CROPS	0	0	0
AGRICULTURE - LIVESTOCK	0	0	0
AGRICULTURE - OTHER	0	0	0
METAL MINING	0	1	1
COAL MINING	0	1	1
OIL AND GAS MINING	0	1	1
NONMETALLIC MINERAL MINING	0	18	18
MEAT PRODUCTS	1	11	12
DAIRY PRODUCTS	1	0	1
PRESERVED FRUITS AND VEG	0	8	8
GRAIN MILL AND BAKERY PROD	1	1	2
SUGAR AND CONFECTIONARY PROD	1	0	1
SEAFOOD PRODUCTS	0	56	56
MISC. FOOD AND BEVERAGES	3	14	17
TEXTILES	0	1	1
LUMBER AND WOOD PRODUCTS	0	3	3
PAPER AND ALLIED PRODUCTS	0	7	7
PRINTING AND PUBLISHING	0	1	1
CHEMICALS AND ALLIED PROD	12	20	32
PETROLEUM AND COAL PRODUCTS	1	2	3
RUBBER AND MISC PLASTICS	1	1	2
LEATHER AND LEATHER PRODUCTS	1	0	1
STONES, CLAY AND GLASS PROD	2	29	31
IRON AND STEEL	1	8	9
NONFERROUS	1	6	7
MISC PRIMARY METAL PRODUCTS	0	0	0
FABRICATED METAL PRODUCTS	1	11	12
ELECTRIC & NONELECTRIC MACH	1	18	19
TRANSPORTATION EQUIPMENT	4	8	12
OTHER MANUFACTURING	0	5	5
RAILROAD TRANSPORTATION	0	4	4
OTHER LAND TRANSPORTATION	0	2	2
WATER TRANSPORTATION	0	3	3
AIR TRANSPORTATION	0	1	1
MISC TRANSPORTATION	0	1	1
COMMUNICATION	0	3	3
ELECTRIC AND GAS UTILITIES	0	31	31
WATER AND SANITARY SERVICES	1	8	9
WHOLESALE AND RETAIL TRADE	0	25	25
FINANCE, INSURANCE & REAL EST	0	2	2
OTHER SERVICES	0	45	45
GOVERNMENT	0	15	15
NONCLASSIFIABLE	0	3	3
	33	374	407

INDUSTRIAL DISCHARGERS
DISTRIBUTION OF ALL DISCHARGERS BY STATE
STATE ME

INDUSTRY	NUMBER OF SURFACE WATER DISCHARGERS MAJOR	MINOR	TOTAL
AGRICULTURE - CROPS	0	0	0
AGRICULTURE - LIVESTOCK	0	0	0
AGRICULTURE - OTHER	0	21	21
METAL MINING	0	1	1
COAL MINING	0	0	0
OIL AND GAS MINING	0	0	0
NONMETALLIC MINERAL MINING	0	6	6
MEAT PRODUCTS	2	0	2
DAIRY PRODUCTS	0	2	2
PRESERVED FRUITS AND VEG	1	7	8
GRAIN MILL AND BAKERY PROD	0	6	6
SUGAR AND CONFECTIONARY PROD	0	0	0
SEAFOOD PRODUCTS	0	33	33
MISC. FOOD AND BEVERAGES	0	6	6
TEXTILES	11	2	13
LUMBER AND WOOD PRODUCTS	0	1	1
PAPER AND ALLIED PRODUCTS	23	0	23
PRINTING AND PUBLISHING	0	0	0
CHEMICALS AND ALLIED PROD	4	4	8
PETROLEUM AND COAL PRODUCTS	0	0	0
RUBBER AND MISC PLASTICS	0	1	1
LEATHER AND LEATHER PRODUCTS	7	2	9
STONES, CLAY AND GLASS PROD	0	5	5
IRON AND STEEL	0	0	0
NONFERROUS	0	0	0
MISC PRIMARY METAL PRODUCTS	0	0	0
FABRICATED METAL PRODUCTS	3	2	5
ELECTRIC & NONELECTRIC MACH	0	4	4
TRANSPORTATION EQUIPMENT	0	0	0
OTHER MANUFACTURING	0	0	0
RAILROAD TRANSPORTATION	0	0	0
OTHER LAND TRANSPORTATION	0	0	0
WATER TRANSPORTATION	0	0	0
AIR TRANSPORTATION	0	1	1
MISC TRANSPORTATION	0	1	1
COMMUNICATION	0	0	0
ELECTRIC AND GAS UTILITIES	3	46	49
WATER AND SANITARY SERVICES	0	14	14
WHOLESALE AND RETAIL TRADE	0	22	22
FINANCE, INSURANCE & REAL EST	0	0	0
OTHER SERVICES	0	3	3
GOVERNMENT	0	0	0
NONCLASSIFIABLE	0	22	22
	54	212	266

INDUSTRIAL DISCHARGERS
DISTRIBUTION OF ALL DISCHARGERS BY STATE

STATE MI

INDUSTRY	NUMBER OF SURFACE WATER DISCHARGERS MAJOR	MINOR	TOTAL
AGRICULTURE - CROPS	0	0	0
AGRICULTURE - LIVESTOCK	0	1	1
AGRICULTURE - OTHER	0	16	16
METAL MINING	5	2	7
COAL MINING	0	3	3
OIL AND GAS MINING	0	1	1
NONMETALLIC MINERAL MINING	3	20	23
MEAT PRODUCTS	0	4	4
DAIRY PRODUCTS	2	12	14
PRESERVED FRUITS AND VEG	5	19	24
GRAIN MILL AND BAKERY PROD	1	3	4
SUGAR AND CONFECTIONARY PROD	5	0	5
SEAFOOD PRODUCTS	0	0	0
MISC. FOOD AND BEVERAGES	0	6	6
TEXTILES	0	3	3
LUMBER AND WOOD PRODUCTS	1	1	2
PAPER AND ALLIED PRODUCTS	19	18	37
PRINTING AND PUBLISHING	0	1	1
CHEMICALS AND ALLIED PROD	18	10	28
PETROLEUM AND COAL PRODUCTS	2	5	7
RUBBER AND MISC PLASTICS	2	13	15
LEATHER AND LEATHER PRODUCTS	1	0	1
STONES, CLAY AND GLASS PROD	8	22	30
IRON AND STEEL	8	16	24
NONFERROUS	2	17	19
MISC PRIMARY METAL PRODUCTS	1	0	1
FABRICATED METAL PRODUCTS	7	58	65
ELECTRIC & NONELECTRIC MACH	7	26	33
TRANSPORTATION EQUIPMENT	10	25	35
OTHER MANUFACTURING	0	3	3
RAILROAD TRANSPORTATION	0	6	6
OTHER LAND TRANSPORTATION	0	3	3
WATER TRANSPORTATION	0	2	2
AIR TRANSPORTATION	0	0	0
MISC TRANSPORTATION	0	2	2
COMMUNICATION	0	0	0
ELECTRIC AND GAS UTILITIES	20	110	130
WATER AND SANITARY SERVICES	2	44	46
WHOLESALE AND RETAIL TRADE	1	23	24
FINANCE, INSURANCE & REAL EST	0	4	4
OTHER SERVICES	0	32	32
GOVERNMENT	0	2	2
NONCLASSIFIABLE	1	37	38
	131	570	701

INDUSTRIAL DISCHARGERS
DISTRIBUTION OF ALL DISCHARGERS BY STATE
STATE MN

INDUSTRY	NUMBER OF SURFACE WATER DISCHARGERS MAJOR	MINOR	TOTAL
AGRICULTURE - CROPS	0	0	0
AGRICULTURE - LIVESTOCK	0	0	0
AGRICULTURE - OTHER	0	37	37
METAL MINING	1	16	17
COAL MINING	0	0	0
OIL AND GAS MINING	0	1	1
NONMETALLIC MINERAL MINING	0	11	11
MEAT PRODUCTS	2	13	15
DAIRY PRODUCTS	0	59	59
PRESERVED FRUITS AND VEG	0	15	15
GRAIN MILL AND BAKERY PROD	0	3	3
SUGAR AND CONFECTIONARY PROD	3	1	4
SEAFOOD PRODUCTS	0	3	3
MISC. FOOD AND BEVERAGES	0	14	14
TEXTILES	0	1	1
LUMBER AND WOOD PRODUCTS	0	2	2
PAPER AND ALLIED PRODUCTS	7	0	7
PRINTING AND PUBLISHING	0	0	0
CHEMICALS AND ALLIED PROD	1	6	7
PETROLEUM AND COAL PRODUCTS	2	1	3
RUBBER AND MISC PLASTICS	0	8	8
LEATHER AND LEATHER PRODUCTS	0	0	0
STONES. CLAY AND GLASS PROD	0	10	10
IRON AND STEEL	1	3	4
NONFERROUS	0	0	0
MISC PRIMARY METAL PRODUCTS	0	0	0
FABRICATED METAL PRODUCTS	0	7	7
ELECTRIC & NONELECTRIC MACH	0	9	9
TRANSPORTATION EQUIPMENT	0	2	2
OTHER MANUFACTURING	0	2	2
RAILROAD TRANSPORTATION	1	14	15
OTHER LAND TRANSPORTATION	0	4	4
WATER TRANSPORTATION	0	1	1
AIR TRANSPORTATION	0	0	0
MISC TRANSPORTATION	0	0	0
COMMUNICATION	0	0	0
ELECTRIC AND GAS UTILITIES	15	90	105
WATER AND SANITARY SERVICES	0	49	49
WHOLESALE AND RETAIL TRADE	0	19	19
FINANCE. INSURANCE & REAL EST	0	12	12
OTHER SERVICES	0	10	10
GOVERNMENT	0	1	1
NONCLASSIFIABLE	0	23	23
	33	447	480

INDUSTRIAL DISCHARGERS
DISTRIBUTION OF ALL DISCHARGERS BY STATE
STATE MO

INDUSTRY	NUMBER OF SURFACE WATER DISCHARGERS MAJOR	MINOR	TOTAL
AGRICULTURE - CROPS	0	0	0
AGRICULTURE - LIVESTOCK	0	1	1
AGRICULTURE - OTHER	0	26	26
METAL MINING	8	26	34
COAL MINING	0	9	9
OIL AND GAS MINING	0	1	1
NONMETALLIC MINERAL MINING	3	89	92
MEAT PRODUCTS	1	6	7
DAIRY PRODUCTS	0	7	7
PRESERVED FRUITS AND VEG	0	0	0
GRAIN MILL AND BAKERY PROD	1	2	3
SUGAR AND CONFECTIONARY PROD	0	1	1
SEAFOOD PRODUCTS	0	1	1
MISC. FOOD AND BEVERAGES	1	4	5
TEXTILES	1	1	2
LUMBER AND WOOD PRODUCTS	0	2	2
PAPER AND ALLIED PRODUCTS	1	6	7
PRINTING AND PUBLISHING	0	1	1
CHEMICALS AND ALLIED PROD	11	13	24
PETROLEUM AND COAL PRODUCTS	1	4	5
RUBBER AND MISC PLASTICS	0	6	6
LEATHER AND LEATHER PRODUCTS	0	3	3
STONES, CLAY AND GLASS PROD	4	46	50
IRON AND STEEL	2	2	4
NONFERROUS	4	3	7
MISC PRIMARY METAL PRODUCTS	0	0	0
FABRICATED METAL PRODUCTS	1	12	13
ELECTRIC & NONELECTRIC MACH	1	13	14
TRANSPORTATION EQUIPMENT	1	7	8
OTHER MANUFACTURING	0	2	2
RAILROAD TRANSPORTATION	0	10	10
OTHER LAND TRANSPORTATION	0	3	3
WATER TRANSPORTATION	0	0	0
AIR TRANSPORTATION	0	1	1
MISC TRANSPORTATION	0	0	0
COMMUNICATION	0	1	1
ELECTRIC AND GAS UTILITIES	1	41	42
WATER AND SANITARY SERVICES	2	26	28
WHOLESALE AND RETAIL TRADE	1	25	26
FINANCE, INSURANCE & REAL EST	0	2	2
OTHER SERVICES	0	15	15
GOVERNMENT	0	28	28
NONCLASSIFIABLE	1	12	13
	46	458	504

INDUSTRIAL DISCHARGERS
DISTRIBUTION OF ALL DISCHARGERS BY STATE
STATE MS

INDUSTRY	NUMBER OF SURFACE WATER DISCHARGERS MAJOR	MINOR	TOTAL
AGRICULTURE - CROPS	0	1	1
AGRICULTURE - LIVESTOCK	0	0	0
AGRICULTURE - OTHER	0	1	1
METAL MINING	0	1	1
COAL MINING	0	0	0
OIL AND GAS MINING	0	11	11
NONMETALLIC MINERAL MINING	0	10	10
MEAT PRODUCTS	5	10	15
DAIRY PRODUCTS	0	3	3
PRESERVED FRUITS AND VEG	0	3	3
GRAIN MILL AND BAKERY PROD	0	5	5
SUGAR AND CONFECTIONARY PROD	0	0	0
SEAFOOD PRODUCTS	0	36	36
MISC. FOOD AND BEVERAGES	3	16	19
TEXTILES	0	8	8
LUMBER AND WOOD PRODUCTS	1	30	31
PAPER AND ALLIED PRODUCTS	8	6	14
PRINTING AND PUBLISHING	0	0	0
CHEMICALS AND ALLIED PROD	7	15	22
PETROLEUM AND COAL PRODUCTS	2	6	8
RUBBER AND MISC PLASTICS	0	10	10
LEATHER AND LEATHER PRODUCTS	0	0	0
STONES, CLAY AND GLASS PROD	2	26	28
IRON AND STEEL	1	1	2
NONFERROUS	0	7	7
MISC PRIMARY METAL PRODUCTS	0	0	0
FABRICATED METAL PRODUCTS	5	17	22
ELECTRIC & NONELECTRIC MACH	0	17	17
TRANSPORTATION EQUIPMENT	1	4	5
OTHER MANUFACTURING	0	11	11
RAILROAD TRANSPORTATION	0	9	9
OTHER LAND TRANSPORTATION	0	0	0
WATER TRANSPORTATION	0	0	0
AIR TRANSPORTATION	0	0	0
MISC TRANSPORTATION	0	0	0
COMMUNICATION	0	0	0
ELECTRIC AND GAS UTILITIES	3	52	55
WATER AND SANITARY SERVICES	0	59	59
WHOLESALE AND RETAIL TRADE	0	48	48
FINANCE, INSURANCE & REAL EST	0	25	25
OTHER SERVICES	0	63	63
GOVERNMENT	0	3	3
NONCLASSIFIABLE	0	1	1
	38	515	553

INDUSTRIAL DISCHARGERS
DISTRIBUTION OF ALL DISCHARGERS BY STATE
STATE MT

INDUSTRY	NUMBER OF SURFACE WATER DISCHARGERS MAJOR	MINOR	TOTAL
AGRICULTURE - CROPS	0	2	2
AGRICULTURE - LIVESTOCK	0	3	3
AGRICULTURE - OTHER	0	0	0
METAL MINING	1	0	1
COAL MINING	0	2	2
OIL AND GAS MINING	0	37	37
NONMETALLIC MINERAL MINING	0	3	3
MEAT PRODUCTS	0	0	0
DAIRY PRODUCTS	0	0	0
PRESERVED FRUITS AND VEG	0	0	0
GRAIN MILL AND BAKERY PROD	0	0	0
SUGAR AND CONFECTIONARY PROD	2	0	2
SEAFOOD PRODUCTS	0	0	0
MISC. FOOD AND BEVERAGES	0	0	0
TEXTILES	0	0	0
LUMBER AND WOOD PRODUCTS	2	2	4
PAPER AND ALLIED PRODUCTS	1	0	1
PRINTING AND PUBLISHING	0	0	0
CHEMICALS AND ALLIED PROD	0	2	2
PETROLEUM AND COAL PRODUCTS	4	1	5
RUBBER AND MISC PLASTICS	0	0	0
LEATHER AND LEATHER PRODUCTS	0	0	0
STONES, CLAY AND GLASS PROD	0	2	2
IRON AND STEEL	0	0	0
NONFERROUS	2	1	3
MISC PRIMARY METAL PRODUCTS	0	0	0
FABRICATED METAL PRODUCTS	0	0	0
ELECTRIC & NONELECTRIC MACH	0	0	0
TRANSPORTATION EQUIPMENT	0	0	0
OTHER MANUFACTURING	0	0	0
RAILROAD TRANSPORTATION	0	9	9
OTHER LAND TRANSPORTATION	0	0	0
WATER TRANSPORTATION	0	0	0
AIR TRANSPORTATION	0	0	0
MISC TRANSPORTATION	0	0	0
COMMUNICATION	0	0	0
ELECTRIC AND GAS UTILITIES	1	2	3
WATER AND SANITARY SERVICES	0	5	5
WHOLESALE AND RETAIL TRADE	0	0	0
FINANCE, INSURANCE & REAL EST	0	0	0
OTHER SERVICES	0	0	0
GOVERNMENT	0	20	20
NONCLASSIFIABLE	0	3	3
	13	94	107

INDUSTRIAL DISCHARGERS
DISTRIBUTION OF ALL DISCHARGERS BY STATE

STATE NC

INDUSTRY	NUMBER OF SURFACE WATER DISCHARGERS MAJOR	MINOR	TOTAL
AGRICULTURE - CROPS	0	0	0
AGRICULTURE - LIVESTOCK	0	0	0
AGRICULTURE - OTHER	0	11	11
METAL MINING	0	3	3
COAL MINING	0	1	1
OIL AND GAS MINING	0	0	0
NONMETALLIC MINERAL MINING	5	57	62
MEAT PRODUCTS	2	27	29
DAIRY PRODUCTS	0	4	4
PRESERVED FRUITS AND VEG	0	7	7
GRAIN MILL AND BAKERY PROD	0	0	0
SUGAR AND CONFECTIONARY PROD	0	1	1
SEAFOOD PRODUCTS	0	56	56
MISC. FOOD AND BEVERAGES	4	18	22
TEXTILES	13	95	108
LUMBER AND WOOD PRODUCTS	0	21	21
PAPER AND ALLIED PRODUCTS	10	8	18
PRINTING AND PUBLISHING	0	2	2
CHEMICALS AND ALLIED PROD	16	34	50
PETROLEUM AND COAL PRODUCTS	0	2	2
RUBBER AND MISC PLASTICS	1	13	14
LEATHER AND LEATHER PRODUCTS	0	0	0
STONES, CLAY AND GLASS PROD	4	25	29
IRON AND STEEL	0	1	1
NONFERROUS	0	9	9
MISC PRIMARY METAL PRODUCTS	0	0	0
FABRICATED METAL PRODUCTS	2	16	18
ELECTRIC & NONELECTRIC MACH	1	19	20
TRANSPORTATION EQUIPMENT	0	2	2
OTHER MANUFACTURING	1	32	33
RAILROAD TRANSPORTATION	0	9	9
OTHER LAND TRANSPORTATION	0	6	6
WATER TRANSPORTATION	0	0	0
AIR TRANSPORTATION	0	1	1
MISC TRANSPORTATION	0	0	0
COMMUNICATION	0	0	0
ELECTRIC AND GAS UTILITIES	13	175	188
WATER AND SANITARY SERVICES	0	58	58
WHOLESALE AND RETAIL TRADE	0	47	47
FINANCE, INSURANCE & REAL EST	0	43	43
OTHER SERVICES	0	92	92
GOVERNMENT	1	37	38
NONCLASSIFIABLE	0	2	2
	73	934	1007

INDUSTRIAL DISCHARGERS
DISTRIBUTION OF ALL DISCHARGERS BY STATE

STATE ND

INDUSTRY	NUMBER OF SURFACE WATER DISCHARGERS		
	MAJOR	MINOR	TOTAL
AGRICULTURE - CROPS	0	0	0
AGRICULTURE - LIVESTOCK	0	0	0
AGRICULTURE - OTHER	0	3	3
METAL MINING	0	0	0
COAL MINING	0	5	5
OIL AND GAS MINING	0	1	1
NONMETALLIC MINERAL MINING	0	0	0
MEAT PRODUCTS	0	1	1
DAIRY PRODUCTS	0	0	0
PRESERVED FRUITS AND VEG	0	1	1
GRAIN MILL AND BAKERY PROD	0	0	0
SUGAR AND CONFECTIONARY PROD	1	0	1
SEAFOOD PRODUCTS	0	0	0
MISC. FOOD AND BEVERAGES	0	0	0
TEXTILES	0	0	0
LUMBER AND WOOD PRODUCTS	0	0	0
PAPER AND ALLIED PRODUCTS	0	0	0
PRINTING AND PUBLISHING	0	0	0
CHEMICALS AND ALLIED PROD	0	0	0
PETROLEUM AND COAL PRODUCTS	1	1	2
RUBBER AND MISC PLASTICS	0	1	1
LEATHER AND LEATHER PRODUCTS	0	0	0
STONES, CLAY AND GLASS PROD	0	0	0
IRON AND STEEL	0	0	0
NONFERROUS	0	0	0
MISC PRIMARY METAL PRODUCTS	0	0	0
FABRICATED METAL PRODUCTS	0	0	0
ELECTRIC & NONELECTRIC MACH	0	0	0
TRANSPORTATION EQUIPMENT	0	0	0
OTHER MANUFACTURING	0	0	0
RAILROAD TRANSPORTATION	0	3	3
OTHER LAND TRANSPORTATION	0	0	0
WATER TRANSPORTATION	0	0	0
AIR TRANSPORTATION	0	0	0
MISC TRANSPORTATION	0	0	0
COMMUNICATION	0	0	0
ELECTRIC AND GAS UTILITIES	9	2	11
WATER AND SANITARY SERVICES	0	7	7
WHOLESALE AND RETAIL TRADE	0	0	0
FINANCE, INSURANCE & REAL EST	0	0	0
OTHER SERVICES	0	0	0
GOVERNMENT	0	4	4
NONCLASSIFIABLE	0	0	0
	11	29	40

INDUSTRIAL DISCHARGERS
DISTRIBUTION OF ALL DISCHARGERS BY STATE
STATE NE

INDUSTRY	NUMBER OF SURFACE WATER DISCHARGERS MAJOR	MINOR	TOTAL
AGRICULTURE - CROPS	0	0	0
AGRICULTURE - LIVESTOCK	0	0	0
AGRICULTURE - OTHER	0	7	7
METAL MINING	0	3	3
COAL MINING	0	0	0
OIL AND GAS MINING	0	10	10
NONMETALLIC MINERAL MINING	0	3	3
MEAT PRODUCTS	2	6	8
DAIRY PRODUCTS	0	1	1
PRESERVED FRUITS AND VEG	0	1	1
GRAIN MILL AND BAKERY PROD	0	5	5
SUGAR AND CONFECTIONARY PROD	4	1	5
SEAFOOD PRODUCTS	0	0	0
MISC. FOOD AND BEVERAGES	0	6	6
TEXTILES	0	0	0
LUMBER AND WOOD PRODUCTS	0	0	0
PAPER AND ALLIED PRODUCTS	0	0	0
PRINTING AND PUBLISHING	0	0	0
CHEMICALS AND ALLIED PROD	2	5	7
PETROLEUM AND COAL PRODUCTS	0	2	2
RUBBER AND MISC PLASTICS	1	2	3
LEATHER AND LEATHER PRODUCTS	0	0	0
STONES, CLAY AND GLASS PROD	0	6	6
IRON AND STEEL	0	0	0
NONFERROUS	0	2	2
MISC PRIMARY METAL PRODUCTS	0	0	0
FABRICATED METAL PRODUCTS	0	3	3
ELECTRIC & NONELECTRIC MACH	0	2	2
TRANSPORTATION EQUIPMENT	1	2	3
OTHER MANUFACTURING	0	1	1
RAILROAD TRANSPORTATION	0	7	7
OTHER LAND TRANSPORTATION	0	1	1
WATER TRANSPORTATION	0	0	0
AIR TRANSPORTATION	0	0	0
MISC TRANSPORTATION	0	0	0
COMMUNICATION	0	0	0
ELECTRIC AND GAS UTILITIES	2	40	42
WATER AND SANITARY SERVICES	0	4	4
WHOLESALE AND RETAIL TRADE	0	2	2
FINANCE, INSURANCE & REAL EST	0	0	0
OTHER SERVICES	0	1	1
GOVERNMENT	1	2	3
NONCLASSIFIABLE	0	2	2
	13	127	140

INDUSTRIAL DISCHARGERS
DISTRIBUTION OF ALL DISCHARGERS BY STATE
STATE NH

INDUSTRY	NUMBER OF SURFACE WATER DISCHARGERS MAJOR	MINOR	TOTAL
AGRICULTURE - CROPS	0	0	0
AGRICULTURE - LIVESTOCK	1	0	1
AGRICULTURE - OTHER	0	10	10
METAL MINING	0	0	0
COAL MINING	0	0	0
OIL AND GAS MINING	0	0	0
NONMETALLIC MINERAL MINING	0	4	4
MEAT PRODUCTS	0	2	2
DAIRY PRODUCTS	0	0	0
PRESERVED FRUITS AND VEG	0	2	2
GRAIN MILL AND BAKERY PROD	0	0	0
SUGAR AND CONFECTIONARY PROD	0	0	0
SEAFOOD PRODUCTS	0	0	0
MISC. FOOD AND BEVERAGES	0	1	1
TEXTILES	8	5	13
LUMBER AND WOOD PRODUCTS	0	0	0
PAPER AND ALLIED PRODUCTS	17	2	19
PRINTING AND PUBLISHING	0	1	1
CHEMICALS AND ALLIED PROD	1	2	3
PETROLEUM AND COAL PRODUCTS	0	2	2
RUBBER AND MISC PLASTICS	0	6	6
LEATHER AND LEATHER PRODUCTS	7	1	8
STONES, CLAY AND GLASS PROD	0	7	7
IRON AND STEEL	0	3	3
NONFERROUS	0	2	2
MISC PRIMARY METAL PRODUCTS	0	0	0
FABRICATED METAL PRODUCTS	4	6	10
ELECTRIC & NONELECTRIC MACH	1	7	8
TRANSPORTATION EQUIPMENT	0	0	0
OTHER MANUFACTURING	0	0	0
RAILROAD TRANSPORTATION	0	0	0
OTHER LAND TRANSPORTATION	0	0	0
WATER TRANSPORTATION	0	0	0
AIR TRANSPORTATION	0	0	0
MISC TRANSPORTATION	0	0	0
COMMUNICATION	0	0	0
ELECTRIC AND GAS UTILITIES	2	40	42
WATER AND SANITARY SERVICES	0	5	5
WHOLESALE AND RETAIL TRADE	0	4	4
FINANCE, INSURANCE & REAL EST	0	0	0
OTHER SERVICES	0	2	2
GOVERNMENT	0	0	0
NONCLASSIFIABLE	0	10	10
	41	124	165

INDUSTRIAL DISCHARGERS
DISTRIBUTION OF ALL DISCHARGERS BY STATE

STATE NJ

INDUSTRY	NUMBER OF SURFACE WATER DISCHARGERS MAJOR	MINOR	TOTAL
AGRICULTURE - CROPS	0	0	0
AGRICULTURE - LIVESTOCK	0	0	0
AGRICULTURE - OTHER	0	1	1
METAL MINING	1	21	22
COAL MINING	0	0	0
OIL AND GAS MINING	0	0	0
NONMETALLIC MINERAL MINING	0	4	4
MEAT PRODUCTS	0	1	1
DAIRY PRODUCTS	0	5	5
PRESERVED FRUITS AND VEG	0	6	6
GRAIN MILL AND BAKERY PROD	0	3	3
SUGAR AND CONFECTIONARY PROD	0	0	0
SEAFOOD PRODUCTS	1	7	8
MISC. FOOD AND BEVERAGES	6	11	17
TEXTILES	2	9	11
LUMBER AND WOOD PRODUCTS	0	0	0
PAPER AND ALLIED PRODUCTS	6	11	17
PRINTING AND PUBLISHING	0	1	1
CHEMICALS AND ALLIED PROD	26	85	111
PETROLEUM AND COAL PRODUCTS	6	8	14
RUBBER AND MISC PLASTICS	1	23	24
LEATHER AND LEATHER PRODUCTS	0	0	0
STONES, CLAY AND GLASS PROD	5	24	29
IRON AND STEEL	2	9	11
NONFERROUS	2	6	8
MISC PRIMARY METAL PRODUCTS	0	1	1
FABRICATED METAL PRODUCTS	0	18	18
ELECTRIC & NONELECTRIC MACH	1	24	25
TRANSPORTATION EQUIPMENT	1	7	8
OTHER MANUFACTURING	0	10	10
RAILROAD TRANSPORTATION	0	4	4
OTHER LAND TRANSPORTATION	0	2	2
WATER TRANSPORTATION	0	2	2
AIR TRANSPORTATION	0	0	0
MISC TRANSPORTATION	0	2	2
COMMUNICATION	0	0	0
ELECTRIC AND GAS UTILITIES	23	112	135
WATER AND SANITARY SERVICES	2	33	35
WHOLESALE AND RETAIL TRADE	0	31	31
FINANCE, INSURANCE & REAL EST	0	1	1
OTHER SERVICES	0	20	20
GOVERNMENT	0	11	11
NONCLASSIFIABLE	0	121	121
	85	634	719

INDUSTRIAL DISCHARGERS
DISTRIBUTION OF ALL DISCHARGERS BY STATE

STATE NM

INDUSTRY	NUMBER OF SURFACE WATER DISCHARGERS MAJOR	MINOR	TOTAL
AGRICULTURE - CROPS	0	0	0
AGRICULTURE - LIVESTOCK	0	0	0
AGRICULTURE - OTHER	0	0	0
METAL MINING	1	0	1
COAL MINING	1	1	2
OIL AND GAS MINING	1	0	1
NONMETALLIC MINERAL MINING	0	1	1
MEAT PRODUCTS	0	0	0
DAIRY PRODUCTS	0	0	0
PRESERVED FRUITS AND VEG	0	0	0
GRAIN MILL AND BAKERY PROD	0	0	0
SUGAR AND CONFECTIONARY PROD	0	0	0
SEAFOOD PRODUCTS	0	0	0
MISC. FOOD AND BEVERAGES	0	0	0
TEXTILES	0	0	0
LUMBER AND WOOD PRODUCTS	0	0	0
PAPER AND ALLIED PRODUCTS	0	0	0
PRINTING AND PUBLISHING	0	0	0
CHEMICALS AND ALLIED PROD	0	0	0
PETROLEUM AND COAL PRODUCTS	0	0	0
RUBBER AND MISC PLASTICS	0	0	0
LEATHER AND LEATHER PRODUCTS	0	0	0
STONES, CLAY AND GLASS PROD	0	1	1
IRON AND STEEL	0	0	0
NONFERROUS	0	0	0
MISC PRIMARY METAL PRODUCTS	0	0	0
FABRICATED METAL PRODUCTS	0	0	0
ELECTRIC & NONELECTRIC MACH	0	0	0
TRANSPORTATION EQUIPMENT	1	0	1
OTHER MANUFACTURING	0	0	0
RAILROAD TRANSPORTATION	0	2	2
OTHER LAND TRANSPORTATION	0	0	0
WATER TRANSPORTATION	0	0	0
AIR TRANSPORTATION	0	0	0
MISC TRANSPORTATION	0	0	0
COMMUNICATION	0	0	0
ELECTRIC AND GAS UTILITIES	5	2	7
WATER AND SANITARY SERVICES	0	3	3
WHOLESALE AND RETAIL TRADE	0	0	0
FINANCE, INSURANCE & REAL EST	0	0	0
OTHER SERVICES	0	0	0
GOVERNMENT	1	1	2
NONCLASSIFIABLE	0	26	26
	10	37	47

INDUSTRIAL DISCHARGERS
DISTRIBUTION OF ALL DISCHARGERS BY STATE
STATE NV

INDUSTRY	NUMBER OF SURFACE WATER DISCHARGERS		
	MAJOR	MINOR	TOTAL
AGRICULTURE - CROPS	0	0	0
AGRICULTURE - LIVESTOCK	0	0	0
AGRICULTURE - OTHER	0	0	0
METAL MINING	0	1	1
COAL MINING	0	0	0
OIL AND GAS MINING	0	0	0
NONMETALLIC MINERAL MINING	0	2	2
MEAT PRODUCTS	0	0	0
DAIRY PRODUCTS	0	0	0
PRESERVED FRUITS AND VEG	0	0	0
GRAIN MILL AND BAKERY PROD	0	0	0
SUGAR AND CONFECTIONARY PROD	0	0	0
SEAFOOD PRODUCTS	0	0	0
MISC. FOOD AND BEVERAGES	0	0	0
TEXTILES	0	0	0
LUMBER AND WOOD PRODUCTS	0	0	0
PAPER AND ALLIED PRODUCTS	0	0	0
PRINTING AND PUBLISHING	0	0	0
CHEMICALS AND ALLIED PROD	2	0	2
PETROLEUM AND COAL PRODUCTS	0	0	0
RUBBER AND MISC PLASTICS	0	0	0
LEATHER AND LEATHER PRODUCTS	0	0	0
STONES, CLAY AND GLASS PROD	0	1	1
IRON AND STEEL	0	0	0
NONFERROUS	1	0	1
MISC PRIMARY METAL PRODUCTS	0	0	0
FABRICATED METAL PRODUCTS	0	0	0
ELECTRIC & NONELECTRIC MACH	0	1	1
TRANSPORTATION EQUIPMENT	0	0	0
OTHER MANUFACTURING	0	0	0
RAILROAD TRANSPORTATION	0	1	1
OTHER LAND TRANSPORTATION	0	0	0
WATER TRANSPORTATION	0	0	0
AIR TRANSPORTATION	0	0	0
MISC TRANSPORTATION	0	0	0
COMMUNICATION	0	0	0
ELECTRIC AND GAS UTILITIES	0	2	2
WATER AND SANITARY SERVICES	1	0	1
WHOLESALE AND RETAIL TRADE	0	0	0
FINANCE, INSURANCE & REAL EST	0	0	0
OTHER SERVICES	0	0	0
GOVERNMENT	0	0	0
NONCLASSIFIABLE	0	0	0
	4	8	12

INDUSTRIAL DISCHARGERS
DISTRIBUTION OF ALL DISCHARGERS BY STATE

STATE NY

INDUSTRY	NUMBER OF SURFACE WATER DISCHARGERS MAJOR	MINOR	TOTAL
AGRICULTURE - CROPS	0	0	0
AGRICULTURE - LIVESTOCK	0	0	0
AGRICULTURE - OTHER	1	5	6
METAL MINING	4	18	22
COAL MINING	0	0	0
OIL AND GAS MINING	0	0	0
NONMETALLIC MINERAL MINING	2	25	27
MEAT PRODUCTS	2	10	12
DAIRY PRODUCTS	3	31	34
PRESERVED FRUITS AND VEG	10	23	33
GRAIN MILL AND BAKERY PROD	2	3	5
SUGAR AND CONFECTIONARY PROD	3	0	3
SEAFOOD PRODUCTS	0	3	3
MISC. FOOD AND BEVERAGES	7	22	29
TEXTILES	4	17	21
LUMBER AND WOOD PRODUCTS	0	3	3
PAPER AND ALLIED PRODUCTS	37	35	72
PRINTING AND PUBLISHING	0	1	1
CHEMICALS AND ALLIED PROD	23	41	64
PETROLEUM AND COAL PRODUCTS	4	5	9
RUBBER AND MISC PLASTICS	1	14	15
LEATHER AND LEATHER PRODUCTS	1	2	3
STONES. CLAY AND GLASS PROD	5	54	59
IRON AND STEEL	7	14	21
NONFERROUS	7	7	14
MISC PRIMARY METAL PRODUCTS	0	2	2
FABRICATED METAL PRODUCTS	5	38	43
ELECTRIC & NONELECTRIC MACH	3	48	51
TRANSPORTATION EQUIPMENT	2	9	11
OTHER MANUFACTURING	2	15	17
RAILROAD TRANSPORTATION	0	10	10
OTHER LAND TRANSPORTATION	0	3	3
WATER TRANSPORTATION	0	2	2
AIR TRANSPORTATION	2	0	2
MISC TRANSPORTATION	0	1	1
COMMUNICATION	0	0	0
ELECTRIC AND GAS UTILITIES	40	88	128
WATER AND SANITARY SERVICES	2	17	19
WHOLESALE AND RETAIL TRADE	2	109	111
FINANCE. INSURANCE & REAL EST	0	5	5
OTHER SERVICES	0	44	44
GOVERNMENT	0	8	8
NONCLASSIFIABLE	3	131	134
	184	863	1047

INDUSTRIAL DISCHARGERS

DISTRIBUTION OF ALL DISCHARGERS BY STATE

STATE OH

INDUSTRY	NUMBER OF SURFACE WATER DISCHARGERS MAJOR	MINOR	TOTAL
AGRICULTURE - CROPS	0	4	4
AGRICULTURE - LIVESTOCK	0	0	0
AGRICULTURE - OTHER	0	3	3
METAL MINING	0	1	1
COAL MINING	0	247	247
OIL AND GAS MINING	0	2	2
NONMETALLIC MINERAL MINING	0	94	94
MEAT PRODUCTS	0	20	20
DAIRY PRODUCTS	0	14	14
PRESERVED FRUITS AND VEG	1	11	12
GRAIN MILL AND BAKERY PROD	0	5	5
SUGAR AND CONFECTIONARY PROD	0	2	2
SEAFOOD PRODUCTS	0	2	2
MISC. FOOD AND BEVERAGES	0	18	18
TEXTILES	0	1	1
LUMBER AND WOOD PRODUCTS	0	2	2
PAPER AND ALLIED PRODUCTS	11	26	37
PRINTING AND PUBLISHING	0	6	6
CHEMICALS AND ALLIED PROD	24	62	86
PETROLEUM AND COAL PRODUCTS	4	22	26
RUBBER AND MISC PLASTICS	0	74	74
LEATHER AND LEATHER PRODUCTS	0	1	1
STONES, CLAY AND GLASS PROD	6	94	100
IRON AND STEEL	26	50	76
NONFERROUS	5	24	29
MISC PRIMARY METAL PRODUCTS	0	6	6
FABRICATED METAL PRODUCTS	3	86	89
ELECTRIC & NONELECTRIC MACH	3	87	90
TRANSPORTATION EQUIPMENT	4	47	51
OTHER MANUFACTURING	0	10	10
RAILROAD TRANSPORTATION	1	20	21
OTHER LAND TRANSPORTATION	0	6	6
WATER TRANSPORTATION	0	9	9
AIR TRANSPORTATION	0	1	1
MISC TRANSPORTATION	0	5	5
COMMUNICATION	0	0	0
ELECTRIC AND GAS UTILITIES	24	131	155
WATER AND SANITARY SERVICES	0	160	160
WHOLESALE AND RETAIL TRADE	0	191	191
FINANCE, INSURANCE & REAL EST	0	1	1
OTHER SERVICES	0	30	30
GOVERNMENT	0	17	17
NONCLASSIFIABLE	1	172	173
	113	1764	1877

INDUSTRIAL DISCHARGERS
DISTRIBUTION OF ALL DISCHARGERS BY STATE

STATE OK

INDUSTRY	NUMBER OF SURFACE WATER DISCHARGERS MAJOR	MINOR	TOTAL
AGRICULTURE - CROPS	0	0	0
AGRICULTURE - LIVESTOCK	0	0	0
AGRICULTURE - OTHER	0	0	0
METAL MINING	0	1	1
COAL MINING	0	5	5
OIL AND GAS MINING	0	32	32
NONMETALLIC MINERAL MINING	0	7	7
MEAT PRODUCTS	1	1	2
DAIRY PRODUCTS	0	3	3
PRESERVED FRUITS AND VEG	0	0	0
GRAIN MILL AND BAKERY PROD	0	3	3
SUGAR AND CONFECTIONARY PROD	0	0	0
SEAFOOD PRODUCTS	0	1	1
MISC. FOOD AND BEVERAGES	0	1	1
TEXTILES	0	1	1
LUMBER AND WOOD PRODUCTS	0	5	5
PAPER AND ALLIED PRODUCTS	2	0	2
PRINTING AND PUBLISHING	0	0	0
CHEMICALS AND ALLIED PROD	3	6	9
PETROLEUM AND COAL PRODUCTS	10	4	14
RUBBER AND MISC PLASTICS	0	5	5
LEATHER AND LEATHER PRODUCTS	0	0	0
STONES, CLAY AND GLASS PROD	0	24	24
IRON AND STEEL	0	1	1
NONFERROUS	2	3	5
MISC PRIMARY METAL PRODUCTS	0	0	0
FABRICATED METAL PRODUCTS	0	6	6
ELECTRIC & NONELECTRIC MACH	2	2	4
TRANSPORTATION EQUIPMENT	0	4	4
OTHER MANUFACTURING	0	0	0
RAILROAD TRANSPORTATION	0	2	2
OTHER LAND TRANSPORTATION	0	2	2
WATER TRANSPORTATION	0	0	0
AIR TRANSPORTATION	0	0	0
MISC TRANSPORTATION	0	2	2
COMMUNICATION	0	0	0
ELECTRIC AND GAS UTILITIES	0	45	45
WATER AND SANITARY SERVICES	0	20	20
WHOLESALE AND RETAIL TRADE	0	9	9
FINANCE, INSURANCE & REAL EST	0	1	1
OTHER SERVICES	0	44	44
GOVERNMENT	1	64	65
NONCLASSIFIABLE	0	83	83
	21	387	408

INDUSTRIAL DISCHARGERS
DISTRIBUTION OF ALL DISCHARGERS BY STATE
STATE OR

INDUSTRY	NUMBER OF SURFACE WATER DISCHARGERS		
	MAJOR	MINOR	TOTAL
AGRICULTURE - CROPS	0	0	0
AGRICULTURE - LIVESTOCK	0	1	1
AGRICULTURE - OTHER	0	0	0
METAL MINING	0	3	3
COAL MINING	0	0	0
OIL AND GAS MINING	0	0	0
NONMETALLIC MINERAL MINING	0	21	21
MEAT PRODUCTS	0	10	10
DAIRY PRODUCTS	0	3	3
PRESERVED FRUITS AND VEG	1	13	14
GRAIN MILL AND BAKERY PROD	0	1	1
SUGAR AND CONFECTIONARY PROD	1	0	1
SEAFOOD PRODUCTS	5	34	39
MISC. FOOD AND BEVERAGES	0	4	4
TEXTILES	0	0	0
LUMBER AND WOOD PRODUCTS	4	140	144
PAPER AND ALLIED PRODUCTS	17	3	20
PRINTING AND PUBLISHING	0	0	0
CHEMICALS AND ALLIED PROD	2	15	17
PETROLEUM AND COAL PRODUCTS	0	8	8
RUBBER AND MISC PLASTICS	0	3	3
LEATHER AND LEATHER PRODUCTS	0	1	1
STONES, CLAY AND GLASS PROD	1	20	21
IRON AND STEEL	0	4	4
NONFERROUS	3	4	7
MISC PRIMARY METAL PRODUCTS	0	0	0
FABRICATED METAL PRODUCTS	0	4	4
ELECTRIC & NONELECTRIC MACH	0	2	2
TRANSPORTATION EQUIPMENT	0	2	2
OTHER MANUFACTURING	0	0	0
RAILROAD TRANSPORTATION	0	7	7
OTHER LAND TRANSPORTATION	0	5	5
WATER TRANSPORTATION	0	16	16
AIR TRANSPORTATION	0	2	2
MISC TRANSPORTATION	0	1	1
COMMUNICATION	0	0	0
ELECTRIC AND GAS UTILITIES	0	35	35
WATER AND SANITARY SERVICES	0	28	28
WHOLESALE AND RETAIL TRADE	0	17	17
FINANCE, INSURANCE & REAL EST	0	3	3
OTHER SERVICES	0	7	7
GOVERNMENT	0	1	1
NONCLASSIFIABLE	0	29	29
	34	456	490

INDUSTRIAL DISCHARGERS
DISTRIBUTION OF ALL DISCHARGERS BY STATE

STATE PA

INDUSTRY	NUMBER OF SURFACE WATER DISCHARGERS MAJOR	MINOR	TOTAL
AGRICULTURE - CROPS	0	2	2
AGRICULTURE - LIVESTOCK	0	2	2
AGRICULTURE - OTHER	0	7	7
METAL MINING	2	102	104
COAL MINING	4	251	255
OIL AND GAS MINING	0	3	3
NONMETALLIC MINERAL MINING	0	69	69
MEAT PRODUCTS	2	16	18
DAIRY PRODUCTS	0	28	28
PRESERVED FRUITS AND VEG	4	15	19
GRAIN MILL AND BAKERY PROD	0	5	5
SUGAR AND CONFECTIONARY PROD	2	0	2
SEAFOOD PRODUCTS	0	0	0
MISC. FOOD AND BEVERAGES	3	22	25
TEXTILES	1	16	17
LUMBER AND WOOD PRODUCTS	0	5	5
PAPER AND ALLIED PRODUCTS	18	27	45
PRINTING AND PUBLISHING	0	7	7
CHEMICALS AND ALLIED PROD	11	60	71
PETROLEUM AND COAL PRODUCTS	7	38	45
RUBBER AND MISC PLASTICS	1	23	24
LEATHER AND LEATHER PRODUCTS	3	4	7
STONES, CLAY AND GLASS PROD	2	111	113
IRON AND STEEL	28	60	88
NONFERROUS	5	32	37
MISC PRIMARY METAL PRODUCTS	1	13	14
FABRICATED METAL PRODUCTS	2	82	84
ELECTRIC & NONELECTRIC MACH	3	77	80
TRANSPORTATION EQUIPMENT	1	21	22
OTHER MANUFACTURING	1	22	23
RAILROAD TRANSPORTATION	0	21	21
OTHER LAND TRANSPORTATION	0	2	2
WATER TRANSPORTATION	0	22	22
AIR TRANSPORTATION	1	0	1
MISC TRANSPORTATION	0	6	6
COMMUNICATION	0	0	0
ELECTRIC AND GAS UTILITIES	10	117	127
WATER AND SANITARY SERVICES	1	64	65
WHOLESALE AND RETAIL TRADE	0	42	42
FINANCE, INSURANCE & REAL EST	0	23	23
OTHER SERVICES	0	187	187
GOVERNMENT	1	22	23
NONCLASSIFIABLE	2	26	28
	116	1652	1768

INDUSTRIAL DISCHARGERS
DISTRIBUTION OF ALL DISCHARGERS BY STATE
STATE RI

INDUSTRY	NUMBER OF SURFACE WATER DISCHARGERS MAJOR	MINOR	TOTAL
AGRICULTURE - CROPS	0	0	0
AGRICULTURE - LIVESTOCK	0	0	0
AGRICULTURE - OTHER	0	3	3
METAL MINING	0	0	0
COAL MINING	0	0	0
OIL AND GAS MINING	0	0	0
NONMETALLIC MINERAL MINING	0	1	1
MEAT PRODUCTS	0	0	0
DAIRY PRODUCTS	0	1	1
PRESERVED FRUITS AND VEG	0	0	0
GRAIN MILL AND BAKERY PROD	0	0	0
SUGAR AND CONFECTIONARY PROD	0	0	0
SEAFOOD PRODUCTS	0	1	1
MISC. FOOD AND BEVERAGES	0	3	3
TEXTILES	11	12	23
LUMBER AND WOOD PRODUCTS	0	0	0
PAPER AND ALLIED PRODUCTS	0	0	0
PRINTING AND PUBLISHING	0	0	0
CHEMICALS AND ALLIED PROD	4	0	4
PETROLEUM AND COAL PRODUCTS	1	1	2
RUBBER AND MISC PLASTICS	0	3	3
LEATHER AND LEATHER PRODUCTS	0	0	0
STONES, CLAY AND GLASS PROD	0	5	5
IRON AND STEEL	1	1	2
NONFERROUS	0	4	4
MISC PRIMARY METAL PRODUCTS	0	0	0
FABRICATED METAL PRODUCTS	3	4	7
ELECTRIC & NONELECTRIC MACH	0	4	4
TRANSPORTATION EQUIPMENT	0	1	1
OTHER MANUFACTURING	0	1	1
RAILROAD TRANSPORTATION	0	0	0
OTHER LAND TRANSPORTATION	0	0	0
WATER TRANSPORTATION	0	0	0
AIR TRANSPORTATION	0	0	0
MISC TRANSPORTATION	0	0	0
COMMUNICATION	0	0	0
ELECTRIC AND GAS UTILITIES	2	48	50
WATER AND SANITARY SERVICES	0	13	13
WHOLESALE AND RETAIL TRADE	0	10	10
FINANCE, INSURANCE & REAL EST	0	0	0
OTHER SERVICES	0	10	10
GOVERNMENT	0	0	0
NONCLASSIFIABLE	1	20	21
	23	146	169

INDUSTRIAL DISCHARGERS
'DISTRIBUTION OF ALL DISCHARGERS BY STATE
STATE SC

INDUSTRY	NUMBER OF SURFACE WATER DISCHARGERS MAJOR	MINOR	TOTAL
AGRICULTURE - CROPS	0	0	0
AGRICULTURE - LIVESTOCK	0	0	0
AGRICULTURE - OTHER	0	2	2
METAL MINING	0	0	0
COAL MINING	0	1	1
OIL AND GAS MINING	0	0	0
NONMETALLIC MINERAL MINING	4	17	21
MEAT PRODUCTS	0	4	4
DAIRY PRODUCTS	0	0	0
PRESERVED FRUITS AND VEG	0	3	3
GRAIN MILL AND BAKERY PROD	0	0	0
SUGAR AND CONFECTIONARY PROD	0	0	0
SEAFOOD PRODUCTS	0	14	14
MISC. FOOD AND BEVERAGES	0	6	6
TEXTILES	29	120	149
LUMBER AND WOOD PRODUCTS	0	11	11
PAPER AND ALLIED PRODUCTS	6	4	10
PRINTING AND PUBLISHING	0	0	0
CHEMICALS AND ALLIED PROD	10	28	38
PETROLEUM AND COAL PRODUCTS	0	2	2
RUBBER AND MISC PLASTICS	0	6	6
LEATHER AND LEATHER PRODUCTS	0	0	0
STONES, CLAY AND GLASS PROD	1	21	22
IRON AND STEEL	1	5	6
NONFERROUS	0	3	3
MISC PRIMARY METAL PRODUCTS	0	1	1
FABRICATED METAL PRODUCTS	5	12	17
ELECTRIC & NONELECTRIC MACH	2	22	24
TRANSPORTATION EQUIPMENT	0	1	1
OTHER MANUFACTURING	0	4	4
RAILROAD TRANSPORTATION	0	8	8
OTHER LAND TRANSPORTATION	0	1	1
WATER TRANSPORTATION	0	0	0
AIR TRANSPORTATION	0	0	0
MISC TRANSPORTATION	0	1	1
COMMUNICATION	0	0	0
ELECTRIC AND GAS UTILITIES	8	76	84
WATER AND SANITARY SERVICES	0	44	44
WHOLESALE AND RETAIL TRADE	0	24	24
FINANCE, INSURANCE & REAL EST	0	10	10
OTHER SERVICES	0	33	33
GOVERNMENT	1	10	11
NONCLASSIFIABLE	0	3	3
	67	497	564

INDUSTRIAL DISCHARGERS
DISTRIBUTION OF ALL DISCHARGERS BY STATE
STATE SD

INDUSTRY	NUMBER OF SURFACE WATER DISCHARGERS MAJOR	MINOR	TOTAL
AGRICULTURE - CROPS	0	0	0
AGRICULTURE - LIVESTOCK	0	0	0
AGRICULTURE - OTHER	0	0	0
METAL MINING	0	2	2
COAL MINING	0	0	0
OIL AND GAS MINING	0	0	0
NONMETALLIC MINERAL MINING	1	4	5
MEAT PRODUCTS	2	0	2
DAIRY PRODUCTS	0	0	0
PRESERVED FRUITS AND VEG	0	1	1
GRAIN MILL AND BAKERY PROD	0	0	0
SUGAR AND CONFECTIONARY PROD	0	0	0
SEAFOOD PRODUCTS	0	0	0
MISC. FOOD AND BEVERAGES	0	0	0
TEXTILES	0	0	0
LUMBER AND WOOD PRODUCTS	0	0	0
PAPER AND ALLIED PRODUCTS	0	0	0
PRINTING AND PUBLISHING	0	0	0
CHEMICALS AND ALLIED PROD	0	1	1
PETROLEUM AND COAL PRODUCTS	0	0	0
RUBBER AND MISC PLASTICS	0	0	0
LEATHER AND LEATHER PRODUCTS	0	0	0
STONES. CLAY AND GLASS PROD	1	3	4
IRON AND STEEL	0	0	0
NONFERROUS	0	0	0
MISC PRIMARY METAL PRODUCTS	0	0	0
FABRICATED METAL PRODUCTS	0	0	0
ELECTRIC & NONELECTRIC MACH	0	0	0
TRANSPORTATION EQUIPMENT	0	0	0
OTHER MANUFACTURING	0	0	0
RAILROAD TRANSPORTATION	0	4	4
OTHER LAND TRANSPORTATION	0	0	0
WATER TRANSPORTATION	0	0	0
AIR TRANSPORTATION	0	0	0
MISC TRANSPORTATION	0	0	0
COMMUNICATION	0	0	0
ELECTRIC AND GAS UTILITIES	0	5	5
WATER AND SANITARY SERVICES	0	6	6
WHOLESALE AND RETAIL TRADE	0	0	0
FINANCE. INSURANCE & REAL EST	0	0	0
OTHER SERVICES	0	0	0
GOVERNMENT	2	4	6
NONCLASSIFIABLE	0	2	2
	6	32	38

INDUSTRIAL DISCHARGERS
DISTRIBUTION OF ALL DISCHARGERS BY STATE

STATE TN

INDUSTRY	NUMBER OF SURFACE WATER DISCHARGERS		
	MAJOR	MINOR	TOTAL
AGRICULTURE - CROPS	0	1	1
AGRICULTURE - LIVESTOCK	0	0	0
AGRICULTURE - OTHER	0	19	19
METAL MINING	2	6	8
COAL MINING	0	6	6
OIL AND GAS MINING	0	0	0
NONMETALLIC MINERAL MINING	9	41	50
MEAT PRODUCTS	1	7	8
DAIRY PRODUCTS	0	12	12
PRESERVED FRUITS AND VEG	1	2	3
GRAIN MILL AND BAKERY PROD	1	10	11
SUGAR AND CONFECTIONARY PROD	0	0	0
SEAFOOD PRODUCTS	1	3	4
MISC. FOOD AND BEVERAGES	0	14	14
TEXTILES	2	16	18
LUMBER AND WOOD PRODUCTS	0	15	15
PAPER AND ALLIED PRODUCTS	7	3	10
PRINTING AND PUBLISHING	0	4	4
CHEMICALS AND ALLIED PROD	29	23	52
PETROLEUM AND COAL PRODUCTS	1	3	4
RUBBER AND MISC PLASTICS	1	11	12
LEATHER AND LEATHER PRODUCTS	3	1	4
STONES, CLAY AND GLASS PROD	6	40	46
IRON AND STEEL	2	10	12
NONFERROUS	1	13	14
MISC PRIMARY METAL PRODUCTS	0	1	1
FABRICATED METAL PRODUCTS	1	25	26
ELECTRIC & NONELECTRIC MACH	3	29	32
TRANSPORTATION EQUIPMENT	0	5	5
OTHER MANUFACTURING	1	3	4
RAILROAD TRANSPORTATION	2	12	14
OTHER LAND TRANSPORTATION	0	5	5
WATER TRANSPORTATION	0	0	0
AIR TRANSPORTATION	0	0	0
MISC TRANSPORTATION	0	0	0
COMMUNICATION	0	0	0
ELECTRIC AND GAS UTILITIES	1	30	31
WATER AND SANITARY SERVICES	1	109	110
WHOLESALE AND RETAIL TRADE	0	20	20
FINANCE, INSURANCE & REAL EST	0	3	3
OTHER SERVICES	0	21	21
GOVERNMENT	5	17	22
NONCLASSIFIABLE	0	3	3
	81	543	624

INDUSTRIAL DISCHARGERS
DISTRIBUTION OF ALL DISCHARGERS BY STATE

STATE TX

INDUSTRY	NUMBER OF SURFACE WATER DISCHARGERS MAJOR	MINOR	TOTAL
AGRICULTURE - CROPS	0	0	0
AGRICULTURE - LIVESTOCK	0	0	0
AGRICULTURE - OTHER	0	1	1
METAL MINING	0	1	1
COAL MINING	0	0	0
OIL AND GAS MINING	0	373	373
NONMETALLIC MINERAL MINING	3	19	22
MEAT PRODUCTS	0	1	1
DAIRY PRODUCTS	0	0	0
PRESERVED FRUITS AND VEG	0	4	4
GRAIN MILL AND BAKERY PROD	1	2	3
SUGAR AND CONFECTIONARY PROD	1	0	1
SEAFOOD PRODUCTS	0	1	1
MISC. FOOD AND BEVERAGES	0	5	5
TEXTILES	0	5	5
LUMBER AND WOOD PRODUCTS	1	11	12
PAPER AND ALLIED PRODUCTS	10	1	11
PRINTING AND PUBLISHING	0	0	0
CHEMICALS AND ALLIED PROD	71	36	107
PETROLEUM AND COAL PRODUCTS	27	20	47
RUBBER AND MISC PLASTICS	1	8	9
LEATHER AND LEATHER PRODUCTS	0	0	0
STONES. CLAY AND GLASS PROD	5	35	40
IRON AND STEEL	6	3	9
NONFERROUS	4	2	6
MISC PRIMARY METAL PRODUCTS	0	2	2
FABRICATED METAL PRODUCTS	1	14	15
ELECTRIC & NONELECTRIC MACH	3	3	6
TRANSPORTATION EQUIPMENT	0	6	6
OTHER MANUFACTURING	0	0	0
RAILROAD TRANSPORTATION	0	11	11
OTHER LAND TRANSPORTATION	0	4	4
WATER TRANSPORTATION	0	10	10
AIR TRANSPORTATION	0	0	0
MISC TRANSPORTATION	0	3	3
COMMUNICATION	0	0	0
ELECTRIC AND GAS UTILITIES	15	80	95
WATER AND SANITARY SERVICES	2	8	10
WHOLESALE AND RETAIL TRADE	0	25	25
FINANCE. INSURANCE & REAL EST	0	0	0
OTHER SERVICES	0	6	6
GOVERNMENT	0	86	86
NONCLASSIFIABLE	0	2	2
	151	788	939

INDUSTRIAL DISCHARGERS
DISTRIBUTION OF ALL DISCHARGERS BY STATE

STATE UT

INDUSTRY	NUMBER OF SURFACE WATER DISCHARGERS MAJOR	MINOR	TOTAL
AGRICULTURE - CROPS	1	1	2
AGRICULTURE - LIVESTOCK	2	4	6
AGRICULTURE - OTHER	0	2	2
METAL MINING	1	3	4
COAL MINING	0	1	1
OIL AND GAS MINING	0	3	3
NONMETALLIC MINERAL MINING	0	3	3
MEAT PRODUCTS	0	0	0
DAIRY PRODUCTS	1	1	2
PRESERVED FRUITS AND VEG	0	2	2
GRAIN MILL AND BAKERY PROD	0	0	0
SUGAR AND CONFECTIONARY PROD	1	0	1
SEAFOOD PRODUCTS	0	0	0
MISC. FOOD AND BEVERAGES	0	2	2
TEXTILES	0	0	0
LUMBER AND WOOD PRODUCTS	0	0	0
PAPER AND ALLIED PRODUCTS	0	0	0
PRINTING AND PUBLISHING	0	0	0
CHEMICALS AND ALLIED PROD	1	4	5
PETROLEUM AND COAL PRODUCTS	4	1	5
RUBBER AND MISC PLASTICS	0	0	0
LEATHER AND LEATHER PRODUCTS	0	0	0
STONES, CLAY AND GLASS PROD	0	1	1
IRON AND STEEL	0	0	0
NONFERROUS	0	0	0
MISC PRIMARY METAL PRODUCTS	0	0	0
FABRICATED METAL PRODUCTS	1	1	2
ELECTRIC & NONELECTRIC MACH	0	1	1
TRANSPORTATION EQUIPMENT	0	0	0
OTHER MANUFACTURING	1	0	1
RAILROAD TRANSPORTATION	0	4	4
OTHER LAND TRANSPORTATION	0	1	1
WATER TRANSPORTATION	0	0	0
AIR TRANSPORTATION	0	0	0
MISC TRANSPORTATION	0	0	0
COMMUNICATION	0	0	0
ELECTRIC AND GAS UTILITIES	4	0	4
WATER AND SANITARY SERVICES	0	7	7
WHOLESALE AND RETAIL TRADE	0	0	0
FINANCE, INSURANCE & REAL EST	0	0	0
OTHER SERVICES	0	0	0
GOVERNMENT	0	11	11
NONCLASSIFIABLE	2	4	6
	19	57	76

INDUSTRIAL DISCHARGERS
DISTRIBUTION OF ALL DISCHARGERS BY STATE
STATE VA

INDUSTRY	NUMBER OF SURFACE WATER DISCHARGERS MAJOR	MINOR	TOTAL
AGRICULTURE - CROPS	0	0	0
AGRICULTURE - LIVESTOCK	0	0	0
AGRICULTURE - OTHER	0	0	0
METAL MINING	1	9	10
COAL MINING	0	55	55
OIL AND GAS MINING	0	0	0
NONMETALLIC MINERAL MINING	0	48	48
MEAT PRODUCTS	10	15	25
DAIRY PRODUCTS	0	4	4
PRESERVED FRUITS AND VEG	6	14	20
GRAIN MILL AND BAKERY PROD	0	2	2
SUGAR AND CONFECTIONARY PROD	0	1	1
SEAFOOD PRODUCTS	0	114	114
MISC. FOOD AND BEVERAGES	2	15	17
TEXTILES	13	13	26
LUMBER AND WOOD PRODUCTS	3	16	19
PAPER AND ALLIED PRODUCTS	11	7	18
PRINTING AND PUBLISHING	0	1	1
CHEMICALS AND ALLIED PROD	17	17	34
PETROLEUM AND COAL PRODUCTS	2	9	11
RUBBER AND MISC PLASTICS	0	9	9
LEATHER AND LEATHER PRODUCTS	1	0	1
STONES. CLAY AND GLASS PROD	0	28	28
IRON AND STEEL	3	2	5
NONFERROUS	0	1	1
MISC PRIMARY METAL PRODUCTS	0	0	0
FABRICATED METAL PRODUCTS	1	6	7
ELECTRIC & NONELECTRIC MACH	0	10	10
TRANSPORTATION EQUIPMENT	2	5	7
OTHER MANUFACTURING	0	7	7
RAILROAD TRANSPORTATION	2	6	8
OTHER LAND TRANSPORTATION	0	1	1
WATER TRANSPORTATION	0	0	0
AIR TRANSPORTATION	0	1	1
MISC TRANSPORTATION	0	4	4
COMMUNICATION	0	0	0
ELECTRIC AND GAS UTILITIES	12	30	42
WATER AND SANITARY SERVICES	1	32	33
WHOLESALE AND RETAIL TRADE	0	19	19
FINANCE. INSURANCE & REAL EST	0	0	0
OTHER SERVICES	0	15	15
GOVERNMENT	3	29	32
NONCLASSIFIABLE	0	7	7
	90	552	642

INDUSTRIAL DISCHARGERS
DISTRIBUTION OF ALL DISCHARGERS BY STATE

STATE VT

INDUSTRY	NUMBER OF SURFACE WATER DISCHARGERS MAJOR	MINOR	TOTAL
AGRICULTURE - CROPS	0	0	0
AGRICULTURE - LIVESTOCK	0	0	0
AGRICULTURE - OTHER	0	1	1
METAL MINING	0	0	0
COAL MINING	0	0	0
OIL AND GAS MINING	0	0	0
NONMETALLIC MINERAL MINING	0	3	3
MEAT PRODUCTS	0	1	1
DAIRY PRODUCTS	0	8	8
PRESERVED FRUITS AND VEG	0	0	0
GRAIN MILL AND BAKERY PROD	0	0	0
SUGAR AND CONFECTIONARY PROD	0	0	0
SEAFOOD PRODUCTS	0	0	0
MISC. FOOD AND BEVERAGES	0	0	0
TEXTILES	0	0	0
LUMBER AND WOOD PRODUCTS	0	2	2
PAPER AND ALLIED PRODUCTS	6	2	8
PRINTING AND PUBLISHING	0	0	0
CHEMICALS AND ALLIED PROD	0	1	1
PETROLEUM AND COAL PRODUCTS	0	0	0
RUBBER AND MISC PLASTICS	0	3	3
LEATHER AND LEATHER PRODUCTS	1	0	1
STONES. CLAY AND GLASS PROD	0	4	4
IRON AND STEEL	0	0	0
NONFERROUS	0	1	1
MISC PRIMARY METAL PRODUCTS	0	0	0
FABRICATED METAL PRODUCTS	0	3	3
ELECTRIC & NONELECTRIC MACH	0	2	2
TRANSPORTATION EQUIPMENT	0	0	0
OTHER MANUFACTURING	0	1	1
RAILROAD TRANSPORTATION	0	0	0
OTHER LAND TRANSPORTATION	0	0	0
WATER TRANSPORTATION	0	0	0
AIR TRANSPORTATION	0	0	0
MISC TRANSPORTATION	0	0	0
COMMUNICATION	0	0	0
ELECTRIC AND GAS UTILITIES	2	15	17
WATER AND SANITARY SERVICES	0	2	2
WHOLESALE AND RETAIL TRADE	0	6	6
FINANCE. INSURANCE & REAL EST	0	0	0
OTHER SERVICES	0	0	0
GOVERNMENT	0	0	0
NONCLASSIFIABLE	0	13	13
	9	68	77

INDUSTRIAL DISCHARGERS
DISTRIBUTION OF ALL DISCHARGERS BY STATE
STATE WA

INDUSTRY	NUMBER OF SURFACE WATER DISCHARGERS MAJOR	MINOR	TOTAL
AGRICULTURE - CROPS	0	0	0
AGRICULTURE - LIVESTOCK	0	0	0
AGRICULTURE - OTHER	0	51	51
METAL MINING	0	2	2
COAL MINING	0	1	1
OIL AND GAS MINING	0	0	0
NONMETALLIC MINERAL MINING	0	7	7
MEAT PRODUCTS	0	7	7
DAIRY PRODUCTS	0	5	5
PRESERVED FRUITS AND VEG	0	25	25
GRAIN MILL AND BAKERY PROD	0	2	2
SUGAR AND CONFECTIONARY PROD	1	0	1
SEAFOOD PRODUCTS	0	49	49
MISC. FOOD AND BEVERAGES	0	7	7
TEXTILES	0	1	1
LUMBER AND WOOD PRODUCTS	0	52	52
PAPER AND ALLIED PRODUCTS	20	6	26
PRINTING AND PUBLISHING	0	0	0
CHEMICALS AND ALLIED PROD	1	19	20
PETROLEUM AND COAL PRODUCTS	3	9	12
RUBBER AND MISC PLASTICS	0	2	2
LEATHER AND LEATHER PRODUCTS	0	1	1
STONES, CLAY AND GLASS PROD	0	18	18
IRON AND STEEL	0	4	4
NONFERROUS	6	7	13
MISC PRIMARY METAL PRODUCTS	0	1	1
FABRICATED METAL PRODUCTS	0	8	8
ELECTRIC & NONELECTRIC MACH	0	3	3
TRANSPORTATION EQUIPMENT	0	9	9
OTHER MANUFACTURING	0	1	1
RAILROAD TRANSPORTATION	0	9	9
OTHER LAND TRANSPORTATION	0	24	24
WATER TRANSPORTATION	0	19	19
AIR TRANSPORTATION	0	0	0
MISC TRANSPORTATION	0	1	1
COMMUNICATION	0	0	0
ELECTRIC AND GAS UTILITIES	2	32	34
WATER AND SANITARY SERVICES	1	17	18
WHOLESALE AND RETAIL TRADE	0	30	30
FINANCE, INSURANCE & REAL EST	0	0	0
OTHER SERVICES	0	5	5
GOVERNMENT	0	2	2
NONCLASSIFIABLE	1	116	117
	35	552	587

INDUSTRIAL DISCHARGERS
DISTRIBUTION OF ALL DISCHARGERS BY STATE

STATE WI

INDUSTRY	NUMBER OF SURFACE WATER DISCHARGERS MAJOR	MINOR	TOTAL
AGRICULTURE - CROPS	0	0	0
AGRICULTURE - LIVESTOCK	0	0	0
AGRICULTURE - OTHER	0	12	12
METAL MINING	0	2	2
COAL MINING	0	0	0
OIL AND GAS MINING	0	2	2
NONMETALLIC MINERAL MINING	0	7	7
MEAT PRODUCTS	0	10	10
DAIRY PRODUCTS	0	73	73
PRESERVED FRUITS AND VEG	0	40	40
GRAIN MILL AND BAKERY PROD	0	1	1
SUGAR AND CONFECTIONARY PROD	0	0	0
SEAFOOD PRODUCTS	0	0	0
MISC. FOOD AND BEVERAGES	0	11	11
TEXTILES	0	2	2
LUMBER AND WOOD PRODUCTS	2	5	7
PAPER AND ALLIED PRODUCTS	40	14	54
PRINTING AND PUBLISHING	0	4	4
CHEMICALS AND ALLIED PROD	3	7	10
PETROLEUM AND COAL PRODUCTS	0	1	1
RUBBER AND MISC PLASTICS	0	13	13
LEATHER AND LEATHER PRODUCTS	0	2	2
STONES, CLAY AND GLASS PROD	0	12	12
IRON AND STEEL	0	17	17
NONFERROUS	0	6	6
MISC PRIMARY METAL PRODUCTS	0	2	2
FABRICATED METAL PRODUCTS	1	13	14
ELECTRIC & NONELECTRIC MACH	0	23	23
TRANSPORTATION EQUIPMENT	0	8	8
OTHER MANUFACTURING	0	5	5
RAILROAD TRANSPORTATION	2	11	13
OTHER LAND TRANSPORTATION	0	3	3
WATER TRANSPORTATION	0	0	0
AIR TRANSPORTATION	0	0	0
MISC TRANSPORTATION	0	0	0
COMMUNICATION	0	0	0
ELECTRIC AND GAS UTILITIES	17	62	79
WATER AND SANITARY SERVICES	0	7	7
WHOLESALE AND RETAIL TRADE	0	17	17
FINANCE, INSURANCE & REAL EST	0	1	1
OTHER SERVICES	0	1	1
GOVERNMENT	0	1	1
NONCLASSIFIABLE	0	2	2
	65	397	462

INDUSTRIAL DISCHARGERS
DISTRIBUTION OF ALL DISCHARGERS BY STATE

STATE WV

INDUSTRY	NUMBER OF SURFACE WATER DISCHARGERS		
	MAJOR	MINOR	TOTAL
AGRICULTURE - CROPS	0	0	0
AGRICULTURE - LIVESTOCK	0	0	0
AGRICULTURE - OTHER	0	0	0
METAL MINING	4	73	77
COAL MINING	28	271	299
OIL AND GAS MINING	0	2	2
NONMETALLIC MINERAL MINING	1	7	8
MEAT PRODUCTS	1	1	2
DAIRY PRODUCTS	0	1	1
PRESERVED FRUITS AND VEG	0	1	1
GRAIN MILL AND BAKERY PROD	0	6	6
SUGAR AND CONFECTIONARY PROD	0	0	0
SEAFOOD PRODUCTS	0	0	0
MISC. FOOD AND BEVERAGES	0	5	5
TEXTILES	0	1	1
LUMBER AND WOOD PRODUCTS	0	2	2
PAPER AND ALLIED PRODUCTS	1	3	4
PRINTING AND PUBLISHING	0	1	1
CHEMICALS AND ALLIED PROD	23	11	34
PETROLEUM AND COAL PRODUCTS	1	7	8
RUBBER AND MISC PLASTICS	0	1	1
LEATHER AND LEATHER PRODUCTS	2	2	4
STONES, CLAY AND GLASS PROD	5	23	28
IRON AND STEEL	7	3	10
NONFERROUS	2	3	5
MISC PRIMARY METAL PRODUCTS	0	0	0
FABRICATED METAL PRODUCTS	2	11	13
ELECTRIC & NONELECTRIC MACH	0	5	5
TRANSPORTATION EQUIPMENT	0	2	2
OTHER MANUFACTURING	0	0	0
RAILROAD TRANSPORTATION	0	20	20
OTHER LAND TRANSPORTATION	0	1	1
WATER TRANSPORTATION	0	0	0
AIR TRANSPORTATION	0	0	0
MISC TRANSPORTATION	0	0	0
COMMUNICATION	0	0	0
ELECTRIC AND GAS UTILITIES	2	40	42
WATER AND SANITARY SERVICES	0	22	22
WHOLESALE AND RETAIL TRADE	0	14	14
FINANCE, INSURANCE & REAL EST	0	0	0
OTHER SERVICES	0	1	1
GOVERNMENT	0	5	5
NONCLASSIFIABLE	0	25	25
	79	571	650

INDUSTRIAL DISCHARGERS
DISTRIBUTION OF ALL DISCHARGERS BY STATE

STATE WY

INDUSTRY	NUMBER OF SURFACE WATER DISCHARGERS MAJOR	MINOR	TOTAL
AGRICULTURE - CROPS	1	0	1
AGRICULTURE - LIVESTOCK	0	1	1
AGRICULTURE - OTHER	0	0	0
METAL MINING	4	3	7
COAL MINING	0	2	2
OIL AND GAS MINING	1	289	290
NONMETALLIC MINERAL MINING	0	4	4
MEAT PRODUCTS	0	0	0
DAIRY PRODUCTS	0	0	0
PRESERVED FRUITS AND VEG	0	0	0
GRAIN MILL AND BAKERY PROD	0	0	0
SUGAR AND CONFECTIONARY PROD	3	0	3
SEAFOOD PRODUCTS	0	0	0
MISC. FOOD AND BEVERAGES	0	0	0
TEXTILES	0	0	0
LUMBER AND WOOD PRODUCTS	0	1	1
PAPER AND ALLIED PRODUCTS	0	0	0
PRINTING AND PUBLISHING	0	0	0
CHEMICALS AND ALLIED PROD	1	2	3
PETROLEUM AND COAL PRODUCTS	1	6	7
RUBBER AND MISC PLASTICS	0	0	0
LEATHER AND LEATHER PRODUCTS	0	0	0
STONES, CLAY AND GLASS PROD	0	0	0
IRON AND STEEL	0	0	0
NONFERROUS	0	0	0
MISC PRIMARY METAL PRODUCTS	0	0	0
FABRICATED METAL PRODUCTS	0	0	0
ELECTRIC & NONELECTRIC MACH	0	0	0
TRANSPORTATION EQUIPMENT	0	0	0
OTHER MANUFACTURING	0	0	0
RAILROAD TRANSPORTATION	0	4	4
OTHER LAND TRANSPORTATION	0	0	0
WATER TRANSPORTATION	0	0	0
AIR TRANSPORTATION	0	0	0
MISC TRANSPORTATION	0	0	0
COMMUNICATION	0	0	0
ELECTRIC AND GAS UTILITIES	1	4	5
WATER AND SANITARY SERVICES	0	6	6
WHOLESALE AND RETAIL TRADE	0	0	0
FINANCE, INSURANCE & REAL EST	0	0	0
OTHER SERVICES	0	0	0
GOVERNMENT	0	18	18
NONCLASSIFIABLE	0	1	1
	12	341	353

INDUSTRIAL DISCHARGERS

DISTRIBUTION OF ALL DISCHARGERS BY STATE

STATE AS _____ NUMBER OF SURFACE WATER DISCHARGERS_____

INDUSTRY	MAJOR	MINOR	TOTAL
AGRICULTURE - CROPS	0	0	0
AGRICULTURE - LIVESTOCK	0	0	0
AGRICULTURE - OTHER	0	0	0
METAL MINING	0	0	0
COAL MINING	0	0	0
OIL AND GAS MINING	0	0	0
NONMETALLIC MINERAL MINING	0	0	0
MEAT PRODUCTS	0	0	0
DAIRY PRODUCTS	0	0	0
PRESERVED FRUITS AND VEG	0	0	0
GRAIN MILL AND BAKERY PROD	0	0	0
SUGAR AND CONFECTIONARY PROD	0	0	0
SEAFOOD PRODUCTS	1	0	1
MISC. FOOD AND BEVERAGES	0	0	0
TEXTILES	0	0	0
LUMBER AND WOOD PRODUCTS	0	0	0
PAPER AND ALLIED PRODUCTS	0	0	0
PRINTING AND PUBLISHING	0	0	0
CHEMICALS AND ALLIED PROD	0	0	0
PETROLEUM AND COAL PRODUCTS	0	0	0
RUBBER AND MISC PLASTICS	0	0	0
LEATHER AND LEATHER PRODUCTS	0	0	0
STONES, CLAY AND GLASS PROD	0	0	0
IRON AND STEEL	0	0	0
NONFERROUS	0	0	0
MISC PRIMARY METAL PRODUCTS	0	0	0
FABRICATED METAL PRODUCTS	0	0	0
ELECTRIC & NONELECTRIC MACH	0	0	0
TRANSPORTATION EQUIPMENT	0	0	0
OTHER MANUFACTURING	0	0	0
RAILROAD TRANSPORTATION	0	0	0
OTHER LAND TRANSPORTATION	0	0	0
WATER TRANSPORTATION	0	0	0
AIR TRANSPORTATION	0	0	0
MISC TRANSPORTATION	0	0	0
COMMUNICATION	0	0	0
ELECTRIC AND GAS UTILITIES	0	0	0
WATER AND SANITARY SERVICES	0	0	0
WHOLESALE AND RETAIL TRADE	0	0	0
FINANCE, INSURANCE & REAL EST	0	0	0
OTHER SERVICES	0	0	0
GOVERNMENT	0	0	0
NONCLASSIFIABLE	0	0	0
	1	0	1

INDUSTRIAL DISCHARGERS
DISTRIBUTION OF ALL DISCHARGERS BY STATE
STATE GU _____ NUMBER OF SURFACE WATER DISCHARGERS

INDUSTRY	MAJOR	MINOR	TOTAL
AGRICULTURE - CROPS	0	0	0
AGRICULTURE - LIVESTOCK	0	0	0
AGRICULTURE - OTHER	0	0	0
METAL MINING	0	0	0
COAL MINING	0	0	0
OIL AND GAS MINING	0	0	0
NONMETALLIC MINERAL MINING	0	0	0
MEAT PRODUCTS	0	0	0
DAIRY PRODUCTS	0	0	0
PRESERVED FRUITS AND VEG	0	0	0
GRAIN MILL AND BAKERY PROD	0	0	0
SUGAR AND CONFECTIONARY PROD	0	0	0
SEAFOOD PRODUCTS	0	0	0
MISC. FOOD AND BEVERAGES	0	0	0
TEXTILES	0	0	0
LUMBER AND WOOD PRODUCTS	0	0	0
PAPER AND ALLIED PRODUCTS	0	0	0
PRINTING AND PUBLISHING	0	0	0
CHEMICALS AND ALLIED PROD	0	0	0
PETROLEUM AND COAL PRODUCTS	0	0	0
RUBBER AND MISC PLASTICS	0	0	0
LEATHER AND LEATHER PRODUCTS	0	0	0
STONES, CLAY AND GLASS PROD	0	0	0
IRON AND STEEL	0	0	0
NONFERROUS	0	0	0
MISC PRIMARY METAL PRODUCTS	0	0	0
FABRICATED METAL PRODUCTS	0	1	1
ELECTRIC & NONELECTRIC MACH	0	0	0
TRANSPORTATION EQUIPMENT	0	0	0
OTHER MANUFACTURING	0	0	0
RAILROAD TRANSPORTATION	0	0	0
OTHER LAND TRANSPORTATION	0	0	0
WATER TRANSPORTATION	0	1	1
AIR TRANSPORTATION	0	0	0
MISC TRANSPORTATION	0	0	0
COMMUNICATION	0	0	0
ELECTRIC AND GAS UTILITIES	2	0	2
WATER AND SANITARY SERVICES	1	0	1
WHOLESALE AND RETAIL TRADE	0	0	0
FINANCE, INSURANCE & REAL EST	0	0	0
OTHER SERVICES	0	0	0
GOVERNMENT	0	0	0
NONCLASSIFIABLE	0	0	0
	3	2	5

INDUSTRIAL DISCHARGERS
DISTRIBUTION OF ALL DISCHARGERS BY STATE
STATE PR

INDUSTRY	NUMBER OF SURFACE WATER DISCHARGERS MAJOR	MINOR	TOTAL
AGRICULTURE - CROPS	0	0	0
AGRICULTURE - LIVESTOCK	0	0	0
AGRICULTURE - OTHER	0	0	0
METAL MINING	0	0	0
COAL MINING	0	0	0
OIL AND GAS MINING	0	0	0
NONMETALLIC MINERAL MINING	5	10	15
MEAT PRODUCTS	0	2	2
DAIRY PRODUCTS	0	4	4
PRESERVED FRUITS AND VEG	0	2	2
GRAIN MILL AND BAKERY PROD	0	3	3
SUGAR AND CONFECTIONARY PROD	10	8	18
SEAFOOD PRODUCTS	5	1	6
MISC. FOOD AND BEVERAGES	7	6	13
TEXTILES	0	2	2
LUMBER AND WOOD PRODUCTS	0	0	0
PAPER AND ALLIED PRODUCTS	0	4	4
PRINTING AND PUBLISHING	0	0	0
CHEMICALS AND ALLIED PROD	6	14	20
PETROLEUM AND COAL PRODUCTS	3	4	7
RUBBER AND MISC PLASTICS	0	0	0
LEATHER AND LEATHER PRODUCTS	0	1	1
STONES, CLAY AND GLASS PROD	2	31	33
IRON AND STEEL	0	2	2
NONFERROUS	0	1	1
MISC PRIMARY METAL PRODUCTS	0	0	0
FABRICATED METAL PRODUCTS	0	6	6
ELECTRIC & NONELECTRIC MACH	0	8	8
TRANSPORTATION EQUIPMENT	0	3	3
OTHER MANUFACTURING	0	7	7
RAILROAD TRANSPORTATION	0	0	0
OTHER LAND TRANSPORTATION	0	0	0
WATER TRANSPORTATION	0	0	0
AIR TRANSPORTATION	0	0	0
MISC TRANSPORTATION	0	1	1
COMMUNICATION	0	0	0
ELECTRIC AND GAS UTILITIES	0	5	5
WATER AND SANITARY SERVICES	0	0	0
WHOLESALE AND RETAIL TRADE	0	2	2
FINANCE, INSURANCE & REAL EST	0	0	0
OTHER SERVICES	0	1	1
GOVERNMENT	0	1	1
NONCLASSIFIABLE	0	10	10
	38	139	177

INDUSTRIAL DISCHARGERS
DISTRIBUTION OF ALL DISCHARGERS BY STATE
STATE VI

INDUSTRY	NUMBER OF SURFACE WATER DISCHARGERS MAJOR	MINOR	TOTAL
AGRICULTURE - CROPS	0	0	0
AGRICULTURE - LIVESTOCK	0	0	0
AGRICULTURE - OTHER	0	0	0
METAL MINING	0	0	0
COAL MINING	0	0	0
OIL AND GAS MINING	0	0	0
NONMETALLIC MINERAL MINING	0	1	1
MEAT PRODUCTS	0	0	0
DAIRY PRODUCTS	0	0	0
PRESERVED FRUITS AND VEG	0	0	0
GRAIN MILL AND BAKERY PROD	0	0	0
SUGAR AND CONFECTIONARY PROD	0	0	0
SEAFOOD PRODUCTS	0	0	0
MISC. FOOD AND BEVERAGES	0	0	0
TEXTILES	0	0	0
LUMBER AND WOOD PRODUCTS	0	0	0
PAPER AND ALLIED PRODUCTS	0	0	0
PRINTING AND PUBLISHING	0	0	0
CHEMICALS AND ALLIED PROD	0	1	1
PETROLEUM AND COAL PRODUCTS	1	0	1
RUBBER AND MISC PLASTICS	0	0	0
LEATHER AND LEATHER PRODUCTS	0	0	0
STONES, CLAY AND GLASS PROD	0	0	0
IRON AND STEEL	0	0	0
NONFERROUS	0	0	0
MISC PRIMARY METAL PRODUCTS	0	0	0
FABRICATED METAL PRODUCTS	0	0	0
ELECTRIC & NONELECTRIC MACH	0	0	0
TRANSPORTATION EQUIPMENT	0	0	0
OTHER MANUFACTURING	0	0	0
RAILROAD TRANSPORTATION	0	0	0
OTHER LAND TRANSPORTATION	0	0	0
WATER TRANSPORTATION	0	0	0
AIR TRANSPORTATION	0	0	0
MISC TRANSPORTATION	0	0	0
COMMUNICATION	0	0	0
ELECTRIC AND GAS UTILITIES	2	0	2
WATER AND SANITARY SERVICES	0	0	0
WHOLESALE AND RETAIL TRADE	0	0	0
FINANCE, INSURANCE & REAL EST	0	0	0
OTHER SERVICES	0	1	1
GOVERNMENT	0	0	0
NONCLASSIFIABLE	0	1	1
	3	4	7

APPENDIX E

MAJOR INDUSTRIAL DISCHARGERS

For each of the major industrial dischargers the following information is provided:

- NAME - the principal name of the plant.
- ST - the abbreviation of the name of the state in which the plant is located.
- WATERBODY - the stream, lake or ocean into which the plant discharges. For plants discharging into more than one waterbody, only one is shown.
- PRINCIPAL PRODUCT - one of the principal products. For plants which produce more than one product, only one is shown.
- FLOW - the total volume of waste water which the plant discharges to surface water (millions of gallons per day).
- PRINCIPAL POLLUTANTS - five pollutant parameters were selected to indicate the quality and magnitude of the discharge from major plants. Each pollutant load is expressed in pounds per day.
    - BOD - the five day biochemical oxygen demand.
    - NITROGEN - ammonia + nitrate (as nitrogen)
    - PHOSPHORUS - total phosphorus
    - TOTAL SOLIDS - total dissolved solids + suspended solids
    - METALS - antimony + arsenic + cadmium + chromium + cobalt + copper + iron + lead + manganese + mercury + nickel + silver + thallium + tin + zinc + molybdenum

INDUSTRIAL DISCHARGERS
DISTRIBUTION OF MAJOR DISCHARGERS BY SIC

APPENDIX E

INDUSTRIAL GROUP AGRICULTURE - CROPS

NAME	ST	WATER BODY	PRINCIPAL PRODUCT	FLOW MGD	PRINCIPAL POLLUTANTS - AVERAGE LBS/DAY BOD 5-DAY	NITROGEN	PHOSPHORUS	SOLIDS	TOTAL METALS
CACHE VALLEY DAIRY ASSOCIATION	UT	BEAR RIVER	CHEESE	1.4400	22200	40	18	7512	
STAR VALLEY DAIRY FARMS INC.	WY	FLAT CREEK	SWISS CHEESE		4540	4	213	2930	

INDUSTRIAL DISCHARGERS
DISTRIBUTION OF MAJOR DISCHARGERS BY SIC

INDUSTRIAL GROUP AGRICULTURE - LIVESTOCK

NAME	ST	WATER BODY	PRINCIPAL PRODUCT	FLOW MGD	PRINCIPAL POLLUTANTS - AVERAGE LBS/DAY BOD 5-DAY	NITROGEN	PHOSPHORUS	SOLIDS	TOTAL METALS
CITY OF RIPON	CA	STANISLAUS RIVER							
GREAT FALLS BLEACHERY AND DYE WORKS	NH	SALMON FALLS RIVER	FINISHING COTT	.0870	283	46	11	10406	
E.A. MILLER & SONS PACKING COMPANY IN	UT	BLACKSMITH FORK IRRIG	FRESH BEEF	.244A	35	16	3	379	32
STAUFFER CHEMICAL COMPANY. FERTILIZER	UT	SALT LAKE	PHOSPHOROUS PE		2156	776		257128	266

INDUSTRIAL DISCHARGERS
DISTRIBUTION OF MAJOR DISCHARGERS BY SIC

INDUSTRIAL GROUP AGRICULTURE - OTHER

NAME		ST	WATER BODY	PRINCIPAL PRODUCT	FLOW MGD	PRINCIPAL POLLUTANTS - AVERAGE LBS/DAY BOD 5-DAY	NITROGEN	PHOSPHORUS	SOLIDS	TOTAL METALS
U. S. OF A., DEPARTMENT OF INTERIOR,		AZ	WHITE RIVER	TROUT	1.2000	260	63	16	21760	
U.S. OF A., DEPARTMENT OF INTERIOR, B		AZ	WILLIAMS CREEK	TROUT	> 999MGD	314	18	3	2221	
U.S. OF A., DEPT OF INTERIOR		AZ	COLORADO RIVER	TROUT		560	90	64	61845	
CALIF F&G, MAD RIVER	W	CA	MAD R							
CALIF F&G, SAN JOAQUIN	W	CA	SAN JOAQUIN R							
CALIF F&G, MOCCASIN CREEK	W	CA	MOCCASIN CK							
CALIF F&G, MOKELUME	W	CA	MOKELUMNE R							
CALIF F&G, MT. SHASTA	W	CA	COLD CK							
DEPARTMENT OF THE INTERIOR, BUREAU OF		CA	BATTLE CREEK	FISH		2375	300	64	35762	
DYNAMIC MANAGEMENT CO.		CA	SACRAMENTO RIVER	LIVE RAINBOW T		383	76	22	12915	
STATE OF CALIFORNIA, DEPARTMENT OF FI		CA	PIT RIVER	FISH		228	37	21	29460	
STATE OF CA, DEPARTMENT OF FISH AND G		CA	COLEMAN DITCH	FISH		307	42	36	16800	
STATE OF CA, DEPARTMENT OF FISH AND G		CA	FEATHER RIVER	SALMON AND STE		1020	210	188	64000	
STATE OF CA, DEPT OF FISH AND GAME		CA	BAUM LAKE	FISH						
STATE OF CA, DEPT OF FISH AND GAME		CA	AMERICAN RIVER	SALMON AND STE		225	51	16	5141	
STATE OF CA, DEPT OF FISH AND GAME		CA	AMERICAN RIVER	TROUT		979	80	92	7612	
STATE OF CA, DEPT OF FISH AND GAME		CA	KLAMATH RIVER	FISH		136	75	34	8007	
STATE OF CA, DEPT OF FISH AND GAME		CA	TRINITY RIVER	FISH		873	45	39	17770	
BLUEPOINTS COMPANY INC	W	NY	SPRING CREEK							

INDUSTRIAL DISCHARGERS
DISTRIBUTION OF MAJOR DISCHARGERS BY SIC

INDUSTRIAL GROUP AIR TRANSPORTATION

NAME	ST	WATER BODY	PRINCIPAL PRODUCT	FLOW MGD	PRINCIPAL POLLUTANTS - AVERAGE LBS/DAY BOD 5-DAY	NITROGEN	PHOSPHORUS	SOLIDS	TOTAL METALS
THE PORT OF NEW YORK AUTHORITY		NY BERGEN BASIN		.3830	208	18	1	13458	221
THE PORT OF NEW YORK AUTHORITY.		NY FLUSHING BAY		.3630			6	14319	
GREATER PITTS AIRPORT-ALLEGHEN	W	PA MCCLARENS RUN							

INDUSTRIAL DISCHARGERS
DISTRIBUTION OF MAJOR DISCHARGERS BY SIC

INDUSTRIAL GROUP CHEMICALS AND ALLIED PROD

NAME		ST	WATER BODY	PRINCIPAL PRODUCT	FLOW MGD	PRINCIPAL POLLUTANTS - AVERAGE LBS/DAY BOD 5-DAY	NITROGEN	PHOSPHORUS	SOLIDS	TOTAL METALS
ALLIED CHEMICAL CORPORATION		AL	VILLAGE CREEK	COAL TAR	.1300	725			157	1
BORDEN INC		AL	TOMBIGBEE RIVER	FORMALDEHYDE	11.2000	304	467		43468	
CIBA-GEIGY CORPORATION		AL	TOMBIGBEE RIVER		27.5500	35901	544		707904	2577
COURTAULDS NORTH AMERICA INC		AL	MOBILE RIVER	RAYON STAPLE F	8.2000	7883	147	124	368984	3343
DIAMOND SHAMROCK CHEM CO - A UN OF DI		AL	POND CREEK	CHLORINE	8.8000	734	22	10	10635	
DIAMOND SHAMROCK CHEMICAL CO - A UNIT		AL	GALES BRANCH	CHLORINE	1.1430	25	3	1	10606	
KOPPERS COMPANY INC		AL	OPOSSUM CREEK	CRUDE COKE OVE	.1400	2223	20		159	4
MINNESOTA MINING & MANUFACTURING COMP		AL	TENNESSEE RIVER	PLASTIC RESINS	11.4000	5600	19	11	21810	470
MONSANTO COMPANY		AL	TENNESSEE RIVER	CHEMICAL FIBER		1487	425	36	26050	81
MR H L STRAUBE VICE PRES & GEN MGR		AL	COLD CREEK		.8930	30	11		23460	1
OLIN CORPORATION CHEMICALS GROUP		AL	TOMBIGBEE RIVER	CHLORINE	> 999MGD	500	1001	3	17182	146
REICHHOLD CHEMICALS INC		AL	HURRICANE CREEK	PENTAERYTHRITO	15.8320	7397	396	2739	48176	94
UNION CARBIDE CORPORATION		AL	CHICKSAW CREEK	MOLECULAR SIEV	1.0350	77	8906	6	39157	1542
ALUMINUM COMPANY OF AMERICA		AR	HOLLY CREEK	BAUXITE	1.6775	48	51	14	23118	332
ARKANSAS CHEMICAL, INC., VICE PRESIDE		AR	UNNAMED BRANCH OF COR	BROMINE	.8200					
ARKLA CHEMICAL CORPORATION		AR	MISSISSIPPI RIVER		4.6900	235	29050	14620	203000	3031
GREAT LAKES CHEMICAL CORP., VICE PRES		AR	LOUTRE CREEK	BROMINE	2.4200	520	41		10245	4
MICHIGAN CHEMICAL CORP., VICE PRESIDE		AR	GUM CREEK	BROMINE	.7700	26	4	5	674	3
MONSANTO COMPANY, GROUP VICE PRESIDEN		AR	WHATLEY BRANCH OF MAT			26	9760	5	42700	269
REYNOLDS METALS COMPANY, VICE PRESIDE		AR	HURRICANE CREEK	ALUMINA	2.4200	47	1	6	14987	60
ALLIED CHEMICAL CORP		CA	SUISUN BAY	SULFURIC ACID		60	99	3	36219	156
COLGATE-PALMOLIVE CO.		CA	S F BAY	GLYCERINE		394	1	2	191545	
DOW CHEMICAL CO.		CA	NEW YORK SL			7300	180	100	172000	2531
E. I. DU PONT DE NEMOURS & CO., INC.		CA	SAN JOAQUIN RIVER	TETRAETHYL LEA		539	1	5	226121	33
FMC CORP		CA	SAN DIEGO BAY	MAGNESIUM CHLO	.3600	9	13		292278	11263
FMC CORP		CA	PLUMMER CREEK	PHOSPHORIC ACI		25	15	1070	11140	11
FORMICA CORPORATION		CA	PLEASANT GROVE CREEK	DECORATIVE LAM	.0990	8	1	1	620	
HERCULES INCORPORATED		CA	SAN PABLO BAY	FORMALDEHYDE S			296	4	142049	23
LESLIE SALT CO.		CA	SAN FRANCISCO BAY	SODIUM CHLORID	1.0000	503	97	1	612620	18
MERCK & CO., INC.		CA	SAN FRANCISCO BAY	MAGNESIUM HYDR	.0389	46	18	14	1100626	
PROCTER & GAMBLE - LONG BEACH	W	CA	LONG BEACH HAR							
SHELL CHEMICAL CO, VENTURA	W	CA	PACIFIC							
STAUFFER CHEMICAL CO		CA	SAN FRANCISCO BAY							
STAUFFER CHEMICAL CO		CA	CARQUINEZ STRAITS	SULFURIC ACID		4			1237	2
U.S. BORAX & CHEMICAL CORP	W	CA	LOS ANGELES HAR							
VALLEY NITROGEN PRODUCERS, INC.		CA	LONE WILLOW SLOUGH WH	AMMONIUM PHOSP		237	646	2	5037	
VIRGINIA CHEMICALS, SELBY	W	CA	CARQUINEZ ST							
E. I. DU PONT DE NEMOURS AND COMPANY		CO	PLUM CR			766	1076	4	6098	186
AMERICAN CYANAMID COMPANY		CT	QUINNIPIAC RIVER		> 999MGD	13300	1410	9	16500	314
ASHLAND CHEMICAL CO.,		CT	SYMPANG BROOK	PHENOLIC RESIN	.2603	41	3	4	872	
BELDING CHEMICAL INDUSTRIES		CT	FRENCH RIVER	NYLON RESINS	.2103	2406	15		513	2
HUMPHREY CHEMICAL CO.		CT	QUINIPIAC RIVER	PETROBASED ORG		22	1	1	30	1
PFIZER INC	10555 W	CT	THAMES RIVER							
THE DOW CHEMICAL CO		CT	THAMES RIVER		1.8108	821	470	42	2929	
THE UPJOHN CO		CT	QUINNIPIAC RIVER		.5552	1620	54		42323	1105
UNIROYAL INC. CHEMICAL D 10714	W	CT	NAUGATUCK RIV							
ALLIED CHEMICAL_IND CHEM DIV	W	DE	DELAWARE							
AMOCO CHEM CORP POLYMER PLANT	W	DE	ARMY CK							
DIAMOND SHAMROCK CHEM CO-DEL	W	DE	DELAWARE RIVER							
E.I. DUPONT DENEMOURS & CO	W	DE	DELAWARE							
E.I.DUPONT DE NEMOURS-NEWPORT	W	DE	CHRISTINA RIVER							
ICI AMERICA INC.-ATLAS POINT	W	DE	DELAWARE RIVER							
STAUFFERS CHEM CO-IND DIV PLT	W	DE	DELAWARE							

INDUSTRIAL DISCHARGERS
DISTRIBUTION OF MAJOR DISCHARGERS BY SIC

INDUSTRIAL GROUP CHEMICALS AND ALLIED PROD

NAME		ST	WATER BODY	PRINCIPAL PRODUCT	FLOW MGD	PRINCIPAL POLLUTANTS - AVERAGE LBS/DAY BOD 5-DAY	NITROGEN	PHOSPHORUS	SOLIDS	TOTAL METALS
AIR PRODUCTS AND CHEMICALS INC		FL	PENSACOLA BAY	ORGANIC CHEMIC	6.5600	604	6465	433	19912	215
AMERICAN CYANAMID COMPANY		FL	ESCAMBIA BAY	ACRYLIC FIBER	4.4600	6796	896	3	44673	8
BASIC MAGNESIA INCORPORATED		FL	GULF COUNTY CANAL	MAGNESIUM OXID		3360	27	10	> 99 MIL	
BORDEN INC		FL	PINEY POINT CREEK	SULFURIC ACID	1.0660	47	331	458	8664	7
C F INDUSTRIES INC		FL	ALAFIA RIVER	CONF	11.0100	1601	2885	144	113138	627
CITIES SERVICE COMPANY		FL	MILLSBOROUGH BAY	ANHYDROUS AMMO	72.2700	15618	2064	24168	1004134	271024
KAISER ALUMINUM & CHEMICAL CORPORATIO		FL	SIX MILE CREEK	NITROGEN SOLUT	.1440	10	860	2	2240	38
KAISER ALUMINUM & CHEMICAL CORPORATIO		FL	ALAFIA RIVER	SODIUM SILICO	.7690	25	4	4	357610	7
M&T CHEMICALS INC		FL	SIX MILE CREEK	NO 1 STEEL RUN	.0300	14	2		201	4
MONSANTO COMPANY		FL	ESCAMBIA RIVER	NYLON FIBER	43.6000	3290	1213	29	85730	1565
ALLIED CHEMICAL CORP		GA	PURVIS CREEK	LIQUID CHLORIN	8.2000	134		22	41725	25
AMERICAN CYANAMID COMPANY		GA	SAVANNAH RIVER		28.6600					135687
CHEMICAL PRODUCTS CORPORATION		GA	ETOWAH RIVER		.8860	2040			6270	1
COLUMBIA NITROGEN CORPORATION		GA	CARSONS DEAD LAKE	AMMONIUM NITRA	1.5120	620	4880	5	5960	107
DIAMOND SHAMROCK CHEM CO A UNIT OF DI		GA	BIG CEDAR CREEK		2.2000	2797	19	1	13979	53
HERCULES INC BRUNSWICK		GA	DUPREE CREEK							
KAISER ALUMINUM & CHEMICAL CORPORATIO		GA	PIPE MAKER CANAL	AMMONIUM NITRA	.6190	21	4900	6	9333	532
MERCK & CO INC		GA	FLINT RIVER		1.4660	17221	4182	1321	62681	1286
NIPRO INC		GA	SAVANNAH RIVER	CAPROLACTAM	.3720	6330	1130	1	5830	16
OLIN CORPORATION		GA	SAVANNAH RIVER							179
CHEMPLEX CO CLINTON	W	IA	MISSISSIPPI R							
DUPONT CLINTON	W	IA	MISSISSIPPI R							
GREEN VALLEY CHEM CO CRESTON	W	IA	MISSOURI RIVER							
HAWKEYE CHEMICAL COMPANY		IA	MISSISSIPPI RIVER	AMMONIA						
MONSANTO COMPANY		IA	MISSISSIPPI RIVER	TECHNICAL HERB						
TERRA CHEMICALS INTERNATIONAL, INC.		IA	MISSOURI RIVER	A. AMMONIA AMM						
FMC CORPORATION		ID	PORTNEUF RIVER	ELEMENTAL PHOS	> 999MGD	92	29	131	9257	446
J. R. SIMPLOT COMPANY		ID	PORTNEUF RIVER	FERTILIZER	1.8000	46	517	423	85050	435
MONSANTO COMPANY		ID	SODA CREEK		2.8700	120	100	176	15207	1975
ABBOTT LABORATORIES	W	IL	LAKEMICHIGAN							
ALLIED CHEMICAL CORP	W	IL	ROSECREEK							
AMOCO CHEMICALS CORP		IL	DES PLAINES RIVER	ORGANIC CHEMIC	.7868			24	14184	280
CABOT CORP		IL	KASKASKIA RIVER	SILICON DIOXID	.0792	9	5		515	1
CARUS CHEMICAL CO. DIV OF CARUS CORP		IL	LITTLE VERMILLION RI	POTASSIUM PERM	.9720	81	218	9	13850	9
JOLIET ARMY AMMUNITION PLANT	W	IL	DESPLAINESRIVER							
MARBON DIV. BORG-WARNER CORP.		IL	ILLINOIS RIVER	ABS COMPOUNDS		428	489	11	20221	351
NATIONAL STARCH AND CHEMICAL CORP		IL	ILLINOIS RIVER		.0336	265	97	42	27883	768
OLIN CORPORATION CHEMICALS GROUP		IL	DES PLAINES RIVER		1.8600	419	21	2265	31732	888
STAUFFER CHEMICAL COMPANY		IL	DESPLAINES RIVER	SODIUM METASIL	.1728	125	1	1	3015	60
STEPAN CHEMICAL COMPANY		IL	DES PLAINES RIVER	SALTS OF SULFO	.9000	224	33	17	8226	9
THE B.F.GOODRICH CO		IL	ILLINOIS RIVER		.6680	85	25	8	26897	79
VELSICOL CHEMICAL CORP.	W	IL	EMILLCRTOWABASH							
COLGATE PALMOLIVE COMPANY	W	IN	OHIO RIV							
COMMERCIAL SOLVENTS CORP.	W	IN	WABASHRIVER							
DUPONT DE NEMOURS E.I. & CO	W	IN	GRAND CALUMET RIVER							
ELI LILLY AND COMPANY		IN	WABASH RIVER	ANTIBIOTICS	1.9650	2470	60	10	16410	18
ELI LILLY AND COMPANY	W	IN	WABASHRIVER							
GENERAL ELECTRIC COMPANY		IN	OHIO RIVER	LEXAN	.3750	606	26	8	140231	125
INDIANA ARMY AMMUNITION PLANT	W	IN	OHIORIVER							
LEVER BROTHERS COMPANY	W	IN	WOLFLAKECHANNEL							
NEWPORT ARMY AMMUNITION PLANT	W	IN	WABASHRIVER							
OLIN WORKS FILM DIVISION	W	IN	WABASHRIVER							
PFIZER INC	W	IN	JORDAN CREEK							

INDUSTRIAL DISCHARGERS
DISTRIBUTION OF MAJOR DISCHARGERS BY SIC

INDUSTRIAL GROUP CHEMICALS AND ALLIED PROD

NAME		ST	WATER BODY	PRINCIPAL PRODUCT	FLOW MGD	PRINCIPAL POLLUTANTS - AVERAGE LBS/DAY BOD 5-DAY	NITROGEN	PHOSPHORUS	SOLIDS	TOTAL METALS
UNION CARBIDE CORPORATION		IN	LAKE MICHIGAN	OXYGEN-NITROGE	100.0000	25				
UNION CARBIDE CORP. WHITING	W	IN	LAKEMICHIGAN							
UNION CARBIDE CORP. LINDE DIV.	W	IN	INDHARBORCANAL							
COOP FARM CHEM LAWRENCE	W	KS	KANSAS R							
E. I. DU PONT DE NEMOURS AND COMPANY		KS	UNNAMED TRIBUTARY OF	TREATED PROCES						
FMC CORPORATION		KS	KANSAS RIVER	PHOSPHORIC ACI						
PRI GORDON CORP KCK	W	KS	KANSAS R							
PROCTOR & GAMBLE MFG CO KCK	W	KS	KANSAS R							
SHERWIN-WILLIAMS CHEMICALS		KS	SYCAMORE CREEK	LITHOPONE						
THOMPSON-HAYWARD CHEMICAL COMPANY		KS	KANSAS RIVER	SURFACTANTS						
AIR PRODUCTS AND CHEMICALS INC SEE AT		KY	TENNESSEE RIVER	ACETYLENIC ALC	2.8800	5500	2		47850	55
AMERICAN SYNTHETIC RUBBER CORPORATION		KY	OHIO RIVER	SYNTHETIC RUBB	2.4600		32	14	120123	299
B F GOODRICH COMPANY		KY	OHIO RIVER	PLASTIC	6.4000	5820	72	43	70078	9334
BORDEN INC		KY	OHIO RIVER	SYNTHETIC RESI	1.3000	133	4	1	4225	
E I DU PONT DE NEMOURS AND COMPANY		KY	OHIO RIVER	SYNTHETIC RUBB	29.5390	13640	490	20	245960	1235
E I DUPONT DE NEMOURS AND COMPANY		KY	OHIO RIVER	SULFURIC ACID	8.7500	290			3810	
GAF CORPORATION		KY	TENNESSEE RIVER	SPECIALITY CHE	1.3000		1680	55	6900	165
M&T CHEMICALS INC		KY	OHIO RIVER	ORGANIC TIN CH	4.8200	2110	434	4	48240	8218
OLIN CORPORATION CHEMICALS GROUP SENI		KY	DOE RUN		19.7220	191365	792	44	1129554	5911
PENNWALT CORPORATION		KY	TENNESSEE RIVER		15.1900			43	429030	520
ROHM AND HAAS COMPANY		KY	OHIO RIVER	ORGANIC CHEMIC	12.5700	104	102	102	67550	1260
STAUFFER CHEMICAL COMPANY		KY	OHIO RIVER	METHYL CHLORID	.6234	35	14	5	14059	366
THE B F GOODRICH COMPANY		KY	TENNESSEE RIVER	CHLORINE	3.0900	1570	330	12	108820	415
WILLCHEMCO INC FORMERLY SPENCER CHEMI		KY	OHIO RIVER	FERTILIZER	1.8700	158	905	2	11700	267
ALLIED CHEMICAL CORPORATION		LA	MISSISSIPPI RIVER		3.2040	251	1		423986	914
ALLIED CHEMICAL CORP. GROUP VICE PRES		LA	BATON ROUGE BARGE CHA	HIGH DENSITY.		87	2	24	7161	30
ALLIED CHEMICAL CORPORATION. VICE PRE		LA	BAYOU BOURBEAUX	BRINE		3	2404	238	> 99 MIL	936
ALLIED CHEMICAL CORPORATION		LA	MISSISSIPPI RIVER	HYDROFLUORIC A	4.9660	1881	3820	17871	619962	1015
AMERICAN CYANAMID COMPANY. VICE PRESI		LA	MISSISSIPPI RIVER	CONF	6.4700	13900	3133	96	63500	1319
ARGUS CHEMICAL CORP. VICE PRESIDENT.		LA	MISSISSIPPI RIVER	PLASTICIZERS	.0376	4687	2		6589	22
BASF WYANDOTTE CORPORATION		LA	MISSISSIPPI RIVER	CHLORINE & CAU	.3276	108	823	30	793966	693
BORDEN INC.		LA	MISSISSIPPI RIVER	METHANOL ACETI	1.4500	24100	5151	9	20800	187
CABOT CORPORATION. VICE PRESIDENT		LA	DITCH TO COCODRIE BAY	CARBON BLACK	.6450	66	7	8	1659	4
CF INDUSTRIES. INC.		LA	MISSISSIPPI RIVER	SYNTHETIC AMMY	1.8720		5389	57	118868	274
CHEVRON CHEMICAL COMPANY. ORONITE ADD		LA	MISSISSIPPI RIVER	LUBRICATING OI	1.9000	2078		89	22716	466
CIBA-GEIGY CORPORATION. CORPORATE VIC		LA	MISSISSIPPI RIVER	AATREX ROW (AT	1.2050	2000	2020	200	445076	12
CITIES SERVICE OIL COMPANY. VICE PRES		LA	CALCASIEU RIVER	BUTYL RUBBER		65669	7198	2007	> 99 MIL	2084
COMMERCIAL SOLVENTS CORP.. VICE PRESI		LA	STERLINGTON DITCH	THERMAL CARBON	7.5000	1560	93	66	12500	
COMMERCIAL SOLVENTS CORPORATION		LA	STERLINGTON DITCH TO	AMMONIUM NITRA	19.8000	29620	19670	77	79500	3920
CONTINENTAL CARBON		LA	BRANCH OF BAYOU VERDI	CARBON BLACK	.0576					
CONTINENTAL OIL COMPANY		LA	DRAINAGE DITCH TO BAY	ETHYLENE		3022	23	5	21672	
CONTINENTAL OIL CO		LA	DRAINAGE DITCH TO BAY	VINYL CHLORIDE		449	57	4	83282	141
COPOLYMER RUBBER & CHEMICAL CORPORATI		LA	MONTE SANO BAYOU	STYRENE-BUTADI	.2258	8507	83	20	88665	
COPOLYMER RUBBER & CHEMICAL CORP		LA	MISSISSIPPI RIVER	ETHYLENE-PROPY	1.1150	12	4	5	8455	
COS-MAR COMPANY		LA	MISSISSIPPI RIVER	STYRENE MONOMI	.5850	70	5	2	22907	175
CROSBY CHEMICALS. VICE PRESIDENT		LA	PALMETTO CREEK	ROSIN & FATTY	1.9200	562	12	3	2899	53
E I DUPONT DE NEMOURS & CO		LA	MISSISSIPPI RIVER	NYLON INTERMED		1600	386	120	516000	3325
ENJAY CHEMICAL COMPANY. VICE PRESIDEN		LA	MONTE SANO BAYOU			99800	3810	60	301300	3715
ETHYL CORPORATION		LA	MONTE SANO BAYOU			3600	177	256	581000	1417
FOSTER GRANT CO.. INC.		LA	BATON ROUGE HARBOR		1.2700	578	3	5	30160	43
FREEPORT CHEMICAL COMPANY. VICE-PRESI		LA	MISSISSIPPI RIVER	PHOSPHORIC ACI	100.2600	587	496	109	585034	9700
GEORGIA-PACIFIC CORP		LA	MISSISSIPPI RIVER	METHANOL		1500	13	10	24000	2211
HERCULES INCORPORATED		LA	CALCASIEU SHIP CHANNE	POLYPROPYLENE		10500	59	1	38870	

INDUSTRIAL DISCHARGERS
DISTRIBUTION OF MAJOR DISCHARGERS BY SIC

INDUSTRIAL GROUP CHEMICALS AND ALLIED PROD

NAME		ST	WATER BODY	PRINCIPAL PRODUCT	FLOW MGD	PRINCIPAL POLLUTANTS - AVERAGE LBS/DAY BOD 5-DAY	NITROGEN	PHOSPHORUS	SOLIDS	TOTAL METALS
HOOKER CHEMICAL CORPORATION		LA	MISSISSIPPI RIVER	TRICHLOROETHYLE		600	258	69	666200	3016
KAISER ALUMINUM & CHEMICAL CORPORATIO		LA	MISSISSIPPI RIVER	ALUMINUM OXIDE	44.3096	7266	9627	42260	> 99 MIL	> 99 MIL
KAISER ALUMINUM & CHEMICAL CORPORATIO		LA	MISSISSIPPI RIVER	FLUOROCARBONS		1351	367	142	639600	8767
KAISER ALUMINUM & CHEMICAL CORP., EXE		LA	BLIND RIVER SWAMP TO		.3000	2952	1577	28059	1003956	> 99 MIL
MELAMINE CHEMICALS, INC. PRESIDENT		LA	MISSISSIPPI RIVER	MELAMINE CRYST	.0720	2	2566	12	2272	
MONOCHEM, INC.		LA	MISSISSIPPI RIVER			181	34	9	65800	677
MONSANTO COMPANY		LA	MISSISSIPPI RIVER	AMMONIUM NITRA	3.9600	15871	18550	6269	89504	973
NALCO CHEMICAL COMPANY		LA	MISSISSIPPI RIVER	PETROLEUM CRAC	> 999MGD	200	50000		248064	
OCCIDENTAL CHEMICAL COMPANY		LA	MISSISSIPPI RIVER			1020	359	32863	886036	1453
OLIN CORPORATION (CHEMICALS GROUP), S		LA	KELSO BAYOU	SODIUM CHLORID	1.0896	6706	8101	51	> 99 MIL	25418
PPG INDUSTRIES, INC.		LA	BAYOU VERDINE		297.0280	2586	962	688	531628	615566
RUBICON CHEMICALS INC., PRESIDENT		LA	MISSISSIPPI RIVER	ANILINE	.3830	9827	7768	5	55532	60
SHELL CHEMICAL CO- DVN OF SHELL OIL		LA	MISSISSIPPI RIVER	OXYGENATED ORG					335150	1360
SHELL CHEM-E. BATON ROUGE	W	LA	MISSISSIPPI RVR							
STAUFFER CHEMICAL CO., VICE PRESIDENT		LA	MISSISSIPPI RIVER	SULFURIC ACID	> 999MGD	1660	7	12	24200	599
STAUFFER CHEMICAL COMPANY		LA	MISSISSIPPI RIVER	CHLORINE		10			3250	149
STAUFFER CHEMICAL CO. VICE PRESIDENT		LA	DITCH TO HORSE BAYOU	ALUMINUM SULPH	.0020				14	1
TENNECO CHEMICALS, INC., NEWPORT DIVI		LA	CALCASIEU RIVER		.2480	1380			4100	1192
THE DOW CHEMICAL COMPANY		LA	MISSISSIPPI RIVER	CHLORINE		15000	9000	1500	> 99 MIL	66262
THE FIRESTONE TIRE & RUBBER COMPANY		LA	BAYOU D INDE	SYNTHETIC RUBB	1.4000	256	93	315	92426	1
TRIAD CHEMICAL - A JOINT VENTURE OF F		LA	MISSISSIPPI RIVER	AMMONIA	1.3250	2200	2700		40200	238
UNION CARBIDE CORPORATION		LA	MISSISSIPPI RIVER	INDUSTRIAL ORG		126200	28230	789	> 99 MIL	59736
UNIROYAL, INC.		LA	MISSISSIPPI RIVER		1.1000	11208	1650	5	127936	76
UNIROYAL, INC.		LA	BATON ROUGE HARBOR			15380	927	50	26710	5
VULCAN MATERIALS COMPANY		LA	MISSISSIPPI RIVER	CHLORINATED SO	.1900	669	2	9	23853	172
W. R. GRACE & CO.		LA	CALCASIEU RIVER	CRACKING CATAL	1.7800	650			270000	1600
WILLCHEM CO. INC., CHIEF EXECUTIVE OF		LA	ST JAMES CANAL			4296	19750	2619	125836	1371
ICI AMERICA INC-DIGHTON 1095A	W	MA	TAUNTON RIVER							
MONSANTO CO		MA	CHICOPEE RIVER	PLASTIC MATERI	1.5620	15727	289	23	28936	598
MONSANTO CO		MA	CHICOPEE RIVER	VINYL ACETATE		22067	20	6	6802	9
OLIN CORP CHEMICALS GROUP		MA	TAUNTON RIVER	POLYVINYL CHLO	.1600	51			1211	1
PARKS CORP		MA	TAUNTON RIVER	BONE DRY SHELL	.0700					
PLYMOUTH RUBBER CO. INC.		MA	NEPONSET RIVER		.6520	169	139	2	6852	6
TEKNOR APEX CO 10570	W	MA	TEN MILE RIVER							
ALLIED CHEMICAL- BALTIMORE	W	MD	PATAPSCO							
CELANESE FIBERS AMCELLE	W	MD	POTOMAC RVR							
CHEM DIV DIAMOND SHAMROCK CO	W	MD	ARUNDEL COVE							
CONTINENTAL OIL BALTO PETRO PL	W	MD	PATAPSCO							
FMC CORP ORGANIC CHEM DIV	W	MD	STONE HOUSE COV							
KERR-MCGEE CHEM CORP-CAMBRIDGE	W	MD	CAMBRIDGE CREEK							
KERR-MCGEE CHEM CORP-BALTI PLT	W	MD	PATAPSCO RVR							
LEVER BROTHERS CO-BALT PLANT	W	MD	INNER HARBOR							
M AND T CHEMICALS INC	W	MD	PATAPSCO RVR							
OLIN CORP CHEMICALS GROUP	W	MD	CURTIS CREEK							
SCM CORP-ADRIAN JOYCE WORKS	W	MD	PATAPSCO RIVER							
WR GRACE DAVISON CHEM DIV	W	MD	CURTIS BAY							
MARINE COLLOIDS, INC.		ME	ROCKLAND HARBOR	CARRAGEENAN	4.1489	3230	2	10	986618	27
PIONEER PLASTICS CORP.		ME	LITTLE ANDROSCOGGIN R	PLASTIC LAMINA	2.0000	2060				
SOBIN CHLOR-ALKALI, INC.		ME	PENOBSCOT RIVER	CHLORINE		666	28	3	76811	16
STAUFFER CHEMICAL COMPANY		ME	PORTLAND HARBOR	CARAGEENAN	.3100	1900	5		3970	76
MORTON CHEMICAL CO		MI	MANISTEELAKE			8	69	1	610417	11459
ALLIED CHEMICAL CORPORATION		MI	ROUGE RIVER	SULFURIC ACID	9.6200	580	106	32	17105	6
ALLIED CHEMICAL CORP		MI	RIVER ROUGE OLD CHANN		.2770	337	62	1	650	1

INDUSTRIAL DISCHARGERS
DISTRIBUTION OF MAJOR DISCHARGERS BY SIC

INDUSTRIAL GROUP CHEMICALS AND ALLIED PROD

NAME		ST	WATER BODY	PRINCIPAL PRODUCT	FLOW MGD	PRINCIPAL POLLUTANTS - AVERAGE LBS/DAY BOD 5-DAY	NITROGEN	PHOSPHORUS	SOLIDS	TOTAL METALS
AMWAY CORPORATION		MI	GRAND RIVER	SA R LAUNDRY D	.0700	880	23	33	1675	
BASF WYANDOTTE CORP		MI	DETROIT RIVER	SODA ASH		23137	821	186	40594	747
BASF WYANDOTTE CORPORATION		MI	DETROIT RIVER VIA WYE	PROPYLENE OXID	35.8620	17545	436	199	268321	1099
CADILLAC PLASTIC & CHEMICAL CO	W	MI	PORTAGE CREEK							
CHEMETRON CORPORATION		MI	LAKE MACATAWA	FLUSHED BENZID	.6100	1236	59	3	13936	96
DOW CHEMICAL COMPANY		MI	PERE MARQUETTE LAKE			449	856	177	> 99 MIL	
DOW CHEMICAL CO	W	MI	TITTABAWASSEE RIV							
DU PONT DE NEMOURS, E.I. & CO	W	MI	LAKEMICHIGAN							
HARDY SALT CO	W	MI	MANISTEELAKE							
HERCULES INC-KALAMAZOO PLT	W	MI	KALAMAZOO RIV							
HOOKER CHEMICAL CORP	W	MI	WHITE LAKE							
MICHIGAN CHEMICAL CORP	W	MI	PINERIVER							
OTT CHEMICAL COMPANY	W	MI	MUSKEGON RIV							
PARKE, DAVIS & CO.		MI	BLACK RIV							
PENNWALT CORPORATION		MI	DETROITRIVER		21.6000	1819	6170	83	564711	878
ST. PAUL AMMONIA PRODUCTS INC.	W	MN	MISSISSIPPIRIV							
AMER CYANAMID CO HANNIBAL	W	MO	MISSISSIPPI R							
AMER CYANAMID CO HANNIBAL	W	MO	MISSISSIPPI R							
CHEMAGRO, INC. K C	W	MO	BIG BLUE R							
COOK PAINT & VARNISH CO KC	W	MO	MISSOURI R							
GRACE, W.R. JOPLIN	W	MO	GROVE CR							
HERCULES INCORPORATED		MO	CENTER CREEK	NITROGLYCERIN						
HERCULES, INC LOUISIANA	W	MO	MISS R							
HOFFMAN TAFF SPGFLD	W	MO	FSNTC WSNC JAMR							
ICI AMERICA, INC.		MO	GROVE CREEK INTO CENT	NITROGLYCERINE						
MONSANTO COMPANY.		MO	MISSISSIPPI RIVER	ORGANIC CHEMIC						
TITANIUM PIGMENT N L ST LOUIS	W	MO	MISSISSIPPI R							
CONTINENTAL OIL COMPANY		MS	JAMES CREEK	POLYVINYLCHLOR	1.2000	300	5	1	5000	6
FIRST CHEMICAL CORPORATION		MS	BAYOU CASOTTE	ANILINE	.1440	56	135		5072	6
HERCULES INCORPORATED		MS	BOWIE RIVER		7.9000	21000	316	363	98900	29
MISSISSIPPI CHEMICAL CORPORATION		MS	MARTIN CREEK		.0446	1780	3301	41	35727	685
MISSISSIPPI CHEMICAL CORP.		MS	BAYOU CASOTTE		26.1110	198660	209860	> 99 MIL	> 99 MIL	213637
STERLING DRUG INC		MS	BRICKYARD BAYOU		.1900	7			20093	212
THIOKOL CHEMICAL CORPORATION CHEMICAL		MS	ESCATAWPA RIVER	SYNTHETIC RUBB	> 999MGD	18782	39	17	268733	203
AMERICAN ENKA COMPANY PART OF AKZONA		NC	HOMINY CREEK	RAYON FILAMENT	25.8660	10402	585	21	238190	7837
E I DU PONT DE NEMOURS & CO		NC	CAPE FEAR RIVER	STRAPPING SHEE	13.6200				10600	
E I DU PONT DE NEMOURS & CO		NC	NEUSE RIVER		2.8390	379	25	40	9983	21
E I DUPONT DENEMOURS & CO.		NC	CAPE FEAR RIVER		3.4000	775	154	75	53100	103
FARMERS CHEMICAL ASSOCIATION INC		NC	CHOWAN RIVER	FERTILIZERS	.8500	11	1753	57	11191	33
FIBER INDUSTRIES INC		NC	NORTH SECOND CREEK	POLYESTER RESI	1.2000	500	40	200	4400	5
FIBER INDUSTRIES INC		NC	BUFFALO CREEK	POLYESTER RESI		174	5	22	6022	29
HARSHAW CHEMICAL COMPANY		NC	CATAWBA RIVER	SYNTHETIC ORGA	.1500	44	14	4	18750	13
HERCULES INCORPORATED		NC	CAPE FEAR RIVER	DIMETHYL TEREP	1.1410	1040	11	9	7919	388
LITHIUM CORPORATION OF AMERICA		NC	ABERNATHY CREEK	LITHIUM COMPOU	.5600	5	4	4	10845	166
MALLINCKRODT CHEMICAL WORKS		NC	NEUSE RIVER	GALLO TANNIC A	.0700	400	1160	132	19019	5
MARTIN MARIETTA CHEM SODYECO DIV		NC	CATAWBA RIVER	IND ORG CHEM	1.6600	20834	1066	68	108451	354
MINERAL RESEARCH & DEVELOPMENT CORP		NC	ROCKY RIVER		.3000		925			
REICHHOLD CHEMICAL COMPANY		NC	MCALPINE CREEK	UREA FORMALDEH	.0120	217	323	11	1318	
W R GRACE & CO		NC	CAPE FEAR RIVER	NITROGEN FERTI	.2810		1458			7
WRIGHT CHEMICAL CORPORATION		NC	MILL CREEK	FORMALDEHYDE	1.0404	3997	52	1	8446	
ALLIED CHEMICAL CORPORATION		NE	MISSOURI RIVER							
CF INDUSTRIES, INC.		NE	ELKHORN RIVER	A AMMONIA						
FOSTER GRANT CO., INC.		NH	MERRIMACK RIVER	NYLON A	1.0700					

INDUSTRIAL DISCHARGERS
DISTRIBUTION OF MAJOR DISCHARGERS BY SIC

INDUSTRIAL GROUP CHEMICALS AND ALLIED PROD

NAME		ST	WATER BODY	PRINCIPAL PRODUCT	FLOW MGD	PRINCIPAL POLLUTANTS - AVERAGE LBS/DAY BOD 5-DAY	NITROGEN	PHOSPHORUS	SOLIDS	TOTAL METALS
AIR PRODUCTS AND CHEMICALS, INC..		NJ	UNNAMED TRIBUTARY OF	TRIETHYLENEDIA	.2280	113	5765	2	3618	1
ALLIED CHEMICAL CORP.		NJ	NEWARK BAY			14	69	1	38249	1266
AMERICAN CYANAMID BOUNDBROOK	W	NJ	RARITAN RIVER							
BAKER CASTOR OIL COMPANY		NJ	NEWARK BAY		3.9810	4814	15	11	591262	20650
COLGATE-PALMOLIVE COMPANY		NJ	HUDSON RIVER	CLEANING PREPA	11.3000	246	115	1	1961	7
DIAMOND SHAMROCK CORPORATION		NJ	BERRY S CREEK	SODIUM HYPOSUL	.999MGD	625		13	18298	11
E. I. DU PONT DE NEMOURS AND COMPANY		NJ	ARTHUR KILL			785	957	1	13550	97
E. I. DU PONT DE NEMOURS AND COMPANY		NJ	DELAWARE RIVER	DEIONIZED WATE	3.0521	2	7815	22	6743	80
E. I. DU PONT DE NEMOURS AND COMPANY		NJ	DELAWARE RIVER	SULFURIC ACID	148.5300	68353	34693	546	182427	639
E. I. DU PONT DE NEMOURS & CO., INC.		NJ	SALEM CANAL		156.2200	85429	17740	4051	1931642	190536
ENGELHARD MINERALS & CHEMICALS CORPOR		NJ	PIERSONS CREEK	POWDERED ALUMI	.0281	2	5	4	10343	28
FMC CORP INORGANIC CHEM DIV	W	NJ	ARTHUR KILL							
GAF CORPORATION		NJ	ARTHUR KILL	DYES, PIGMENTS	20.0000	1323	1572	264	99 MIL	95399
HERCULES INCORPORATED		NJ	BLACK RIVER	DYNAMITE	3.8073					
HERCULES INCORPORATED		NJ	SOUTH RIVER	STEAM	2.5900	570	7171	4	91126	9317
HOFFMANN-LA ROCHE INC.		NJ	DELAWARE RIVER		1.0000	417			18167	
INTERNATIONAL FLAVORS & FRAGRANCES IN		NJ	RARITAN BAY	FRAGRANCE CHEM	.2070	8803	109	67	15190	889
J. T. BAKER CHEMICAL COMPANY		NJ	DELAWAIE RIVER	A ORGANIC CHEM	3.2000	1068	2804	534	10680	49
LEVER BROTHERS COMPANY		NJ	HUDSON RIVER		.999MGD	2717	18	48	272289	45
MONSANTO COMPANY		NJ	DELAWARE RIVER	PHTHALIC ANHYD	1.4500	22000	90		140500	409
OLIN CORPORATION	W	NJ	DELAWARE RIVER							
SHELL CHEMICAL COMPANY - A DIVISION O		NJ	MANTUA CREEK	POLYPROPYLENE	2.3700		60	50	11200	29
THE NEW JERSEY ZINC COMPANY, GULF WES		NJ	BIG TIMBER CREEK	CLARIFIED WATE	9.4633	950	3		557370	21859
TITANIUM PIGMENT DIV	W	NJ	RARITAN RIVER							
TOMS RIVER CHEMICAL CORP		NJ	TOMS RIVER							
VULCAN MATERIALS COMPANY		NJ	NEWARK BAY	CAUSTIC SODA	.0970	7440	220	183	1321433	565
KERR-MCGEE CHEMICAL CORP.		NV	UNNAMED DRAINAGE DITC		.6000		38	2	20180	1390
STAUFFER CHEMICAL CO.		NV	LAS VEGAS WASH			35	351	25	287573	438
ALLIED CHEMICAL CORPORATION		NY	NIAGARA RIVER	POLYETHYLENES	5.1500	1558	22	7	6632	18
ALLIED CHEMICAL CORPORATION		NY	BUFFALO RIVER	NITRIC ACID	11.3000	208	160	4	23549	382
ALLIED CHEMICAL CORPORATION		NY	GEDDES BROOK	SODA CARBONATE	48.8000	5499	4005	499	231557	1131
ALLIED CHEMICAL CORP.		NY	BUFFALO RIVER	CONF	1.2271	4297	1084	17	73598	2637
BORDEN INC.		NY	SUSQUEHANNA RIVER	PLASTICS WATER	1.8400	4345	1		8265	
E I DU PONT DE NEMOURS ELECTRO	W	NY	NIAGARA RIVER							
EVANS CHEMETICS, INC.		NY	SENECA RIVER	THIOGLYCEROL	.2600		12		457	
FELMONT OIL CORPORATION		NY	ALLEGHANY RIVER	STEAM	10.2200	9	1363	88	28160	
FMC CORPORATION		NY	NIAGARA RIVER	SODIUM PERBORA	.4100					
FMC CORPORATION		NY	TR JEDDO CREEK		.0140					
GENERAL ELECTRIC COMPANY		NY	HUDSON RIVER	PLASTIC MOLDIN	.4000	900			25000	
HOOKER CHEMICAL CORPORATION		NY	NIAGARA RIVER	FORMALIN	.8400	11130	392		2338	77
HOOKER CHEMICAL CORPORATION		NY	SEWER TO NIAGARA RIVE	CHLORINE	34.7500		1667	41	196735	1859
KAY-FRIES CHEMICALS INC	W	NY	MINISCEONGO CR							
KRAFTCO SHEFFIELD CHEM ONEONTA	W	NY	SUSQUEHANNA RIV							
MORTON-NORWICH PRODUCTS, INC.		NY	CHENANGO RIVER							
NOURY CHEMICAL CORP.		NY	18 MILE CREEK	BENZOYL PEROXI	.2050	50090	5	2	115797	423
OLIN CORPORATION		NY	GILL CREEK		105.5200	319	18	1	11197	406
PENNWALT CORPORATION		NY	GENESEE RIVER		.1440	2838	20	332	27093	
POWERS CHEMCO INC	W	NY	GLEN COVE CREEK							
SCHENECTADY CHEMICALS, INC.		NY	MOHAWK RIVER	RES'N	1.0000	1227	63	62	22913	
STAUFFER CHEMICAL COMPANY		NY	NIAGARA RIVER	INORGANIC CHEM	1.6500	138	125	15	298488	419
STAUFFER CHEMICAL COMPANY		NY	SKANEATELES LAKE OUTL	M-TOLUIC ACID	.6800	56	85	61	1649	114
ALLIED CHEMICAL CORPORATION		OH	MILL CREEK	SULFURIC ACID						
ALLIED CHEMICAL CORPORATION		OH	SOLIDA CREEK		102.8100	50376	13054		191411	777

INDUSTRIAL DISCHARGERS
DISTRIBUTION OF MAJOR DISCHARGERS BY SIC

INDUSTRIAL GROUP CHEMICALS AND ALLIED PROD

NAME		ST	WATER BODY	PRINCIPAL PRODUCT	FLOW MGD	PRINCIPAL POLLUTANTS - AVERAGE LBS/DAY BOD 5-DAY	NITROGEN	PHOSPHORUS	SOLIDS	TOTAL METALS
ALLIED CHEM CORP-SEMET-SOLVAY	W	OH	OHIORIVER							
B.F.GOODRICH-CHEM CO-PLANT#3	W	OH	SWEITRER CR							
CABOT TITANIA, INC.		OH	FIELD S BROOK		1.0080	210	68	6	9069	106
DETREX CHEMICAL INDUSTRIES, INC.		OH	UNION CARBIDE DRAINAG	MANDELIC ACID	.1238	177	69	5	7628	25
DETREX CHEMICAL INDUSTRIES, INC.		OH	FIELDS BROOK		.7240	273	192	99	11734	162
DIAMOND SHAMROCK CHEMICAL CO.	W	OH	LAKEERIE							
DOVER CHEMICAL CORPORATION		OH	SUGAR CREEK		.8260	1	1	1	5477	
E.I.DUPONT DE NUMOURS & CO INC	W	OH	SCIOTORIVER							
HARSHAW CHEMICAL CO.	W	OH	CUYAHOGARIVER							
I R C FIBERS CO.		OH	SILVER CREEK		37.7000	6600	385	25	163800	3674
MOBIL OIL CORPORATION		OH	PADDYS RUN	CONF	.3410	6	18762	2976	6739	626
OLIN CORPORATION CHEMICALS GROUP		OH	FIELDS BROOK			140	30	3	38069	5780
PPG INDUSTRIES, INC.		OH	SCIPPO CREEK	ACRYLIC RESINS		208		6	11604	83
RMI CO		OH	48INTERCEPTOR-SEWER		.5500	470	69	5	75384	209
SHELL CHEMICAL COMPANY - A DIVISION O		OH	OHIO RIVER	POLYSTYRENE RE		5			110000	
THE GENERAL TIRE & RUBBER CO		OH	FIELDSBROOK			36	29	6	3088	30
THE HARSHAW CHEMICAL COMPANY		OH	BLACK RIVER EAST BRAN	GLASS ENAMEL F	.0178	2			35	
THE SHERWIN-WILLIAMS CO		OH	FIELD S BROOK	WATER EFFLUENT	.0220	149	31	6	21187	139
UNION CARBICE CORPORATION		OH	OHIO R		4.6000	380	22		1920	
UNION CAMP CORP-DOVER PLANT	W	OH	TUSCARAWASRIVER							
UNIROYAL, INC.		OH	GRAND RIVER - PERRY Q	POLYVINYL CHLO		2081	55	3	52231	101
VISTRON CORPORATION		OH	OTTAWA RIVER	NATURAL GAS	3.5900	240	4055	88	54967	2442
KERR-MCGEE CORPORATION, EXECUTIVE VIC		OK	DITCH TO ILLINOIS RIV	URANIUM METAL	> 999MGD	32	58	2	3920	61
KERR-MCGEE CORPORATION, EXECUTIVE VIC		OK	CIMARRON RIVER	NUCLEAR MATERI	.0190	1	1250		1747	
OZARK-MAHONING COMPANY		OK	BERRYHILL CREEK	SULFURIC ACID	.0374	18	1		1004	10
BORDEN INC.		OR	GRANDE RONDE RIVER	SYNTHETIC RESI	.0180	1			60	
SHELL CHEMICAL COMPANY - A DIVISION O		OR	COLUMBIA RIVER	FERTILIZERS	21.0000	700	784	9	21200	
ALLIED CHEMICAL CORP	W	PA	MONOGAHELLA							
AMERICAN ANILINE PRODUCTS INC	W	PA	BALD EAGLE CK							
FMC CORP-AMERICAN VISCOSE DIV	W	PA	JUNIATA RVR							
FMC CORP AMER VISCOSE DIV	W	PA	DELAWARE							
KAWECKI BERYLCO IND INC	W	PA	SWAMP CREEK							
KOPPERS CO INC BRIDGEVILLE PLT	W	PA	CHARTIER CREEK							
KOPPERS CO PETROLIA PA	W	PA	BEAR CREEK							
MERCK & CO INC CHEROKEE PLANT	W	PA	SUSQUEHANNA RVR							
NUMEC-APOLLO FACILITY	W	PA	KISKIMINETAS R							
SINCLAIR-KOPPERS CO-KOBUTA PLT	W	PA	OHIO RIVER							
UNION CARBIDE CORP LINDE DIV	W	PA	DELAWARE							
ELI LILLY AND COMPANY, INC.		PR	RIO GRANDE DE ANASCO	A PROPOXYPHENE	.0510	900	104	118	2154	274
ELI LILLY AND COMPANY, INC.		PR	RIO GRANDE DE LOIZA	DARVON TM PROD	.0600	78	23		568	
MERCK SHARP & DOHME QUIMICA DE PUERTO		PR	RIO GRANDE DE MANATI	L-METHYLDOPA	.3700	8230	2090	10	31360	315
PPG INDUSTRIES, INC.		PR	GUAYANILLA RIVER	CAUSTIC SODA		3900	550	500	19700	690259
UNION CARBIDE CARIBE, INC.		PR	TALLABOA BAY	ETHYLENE GLYCO		15000	2700	750	25000	300
WESTERN PHER LABORATORIES, DIV. OF PH		PR	RIO CANAS	DIPYRIDAMOL		426	6	38	6102	
AMERICAN HOECHST CORP. 10110	W	RI	PAWTUXET RIVER							
CIBA-GEIGY CORP.		RI	PAWTUXET RIVER		3.6015	41000	650	34	85700	990
ESSEX CHEMICAL CORP.		RI	TEN MILE RIVER	SULFURIC ACID	.1200		3	11	530	
ORIGINAL BRADFORD SOAP W 10172	W	RI	PAWTUXET RIVER							
ALLIED CHEMICAL CORPORATION		SC	KINLEY CREEK		9.5176	697	213	17	5969	8
CAROLINA EASTMAN COMPANY		SC	CONGAREE RIVER	FIBERS	14.1200	470	4	86	11290	32
CELANESE CORPORATION		SC	CATAWBA RIVER	ACETATE FLAKE	61.5000	5304	524	533	178351	26273
DOW BADISCHE COMPANY		SC	RICHLAND CREEK	CONDITIONED AI	.4800	3	18	10	433	9
E I DU PONT DE NEMOURS AND CO		SC	WATEREE RIVER		3.1298	4500	689	52	50195	188

INDUSTRIAL DISCHARGERS
DISTRIBUTION OF MAJOR DISCHARGERS BY SIC

INDUSTRIAL GROUP CHEMICALS AND ALLIED PROD

NAME	ST	WATER BODY	PRINCIPAL PRODUCT	FLOW MGD	PRINCIPAL POLLUTANTS - AVERAGE LBS/DAY BOD 5-DAY	NITROGEN	PHOSPHORUS	SOLIDS	TOTAL METALS
ETHYL CORPORATION	SC	EDISTO RIVER NORTH FO	2-6 DIETHYLANI	1.5800	1000	149	7	11625	313
FIBER INDUSTRIES INC	SC	LAUREL CREEK	NYLON RESINS		263	79	7	2176	3
HOECHST FIBERS INC SPARTANBURG	SC	PACOLET RIVER	POLYESTER FIBE	.8182	1566	60	14	8816	23
TEXIZE CHEMICALS INC	SC	POPLAR SPRINGS	SODIUM HYPOCHL	.0360	390	1		660	1
UNITED MERCHANTS AND MANUFACTURERS IN	SC	HORSE CREEK	SPECIALTY CHEM	2.5000	1538	8606	459	11509	56
ALPHA CHEMICAL CORPORATION	TN	WOLF CREEK	UNSATURATE	.1400	98			38	
AMERICAN ENKA COMPANY A PART OF AKZON	TN	NOLICHUCKY RIVER	RAYON FILAMENT	> 999M60	10184	281	89	118513	11614
ATLAS CHEMICAL INDUSTRIES INC	TN	WORKHOUSE BAYOU	MONO- AND DI-	.1200	788	2	6	786	
BEAUNIT CORPORATION	TN	WATAUGA RIVER	RAYON APPAREL	24.8250	5316	378	53	132676	1715
BEAUNIT CORPORATION	TN	CROCKETT SPRING BRANC	NYLON 6/6 FIBE	.1500	1478	12	2	396	
BEMBERG INDUSTRIES INC	TN	WATAUGA	RAYON	1.5000	865	3700		29775	
CHAPMAN CHEMICAL COMPANY	TN	NONCONNAH RIVER	PERMATOX 105	.0891	5	1	6	636	
CHATTEM DRUG & CHEM CO	TN	CHATTANOOGA CREEK	DIHYDROXY ALUM	1.0500	290	5	68	4760	
CHEMETRON CORPORATION	TN	PIGEON RIVER		1.1600	1352	36	37	42966	
CITIES SERVICE COMPANY INDUSTRIAL CHE	TN	OCOEE RIVER		1.7800	9686	1626	26	987564	
E I DU PONT DE NEMOURS & COMPANY	TN	TENNESSEE RIVER		38.9000	326	152	62	212250	6811
E I DU PONT DE NEMOURS & COMPANY	TN	DUCK RIVER	CELLULOSE PROD	1.5150	268	5	6	13569	
E I DU PONT DE NEMOURS & CO	TN	OLD HICKORY LAKE		68.5300	45961	13228	4108	217860	
E I DUPONT DE NEMOURS & CO	TN	TENNESSEE RIVER		10.0000	18	556	17	13700	
FARMERS CHEMICAL ASSOCIATION INC	TN	LOOSAHATCHIE RIVER				1500	60	65300	
GAF CORPORATION	TN	FRIAR BRANCH	AMMONIUM NITRA	1.2600	10	3237	1	2827	
HOLSTON DEFENSE CORPORATION	TN	FRIAR BRANCH	SYNTHETIC LATE	.4320	288	356	2	7198	
HOLSTON DEFENSE CORPORATION	TN	SOUTH FORK HOLSTON RI	ACETIC ANHYDRI	60.3900	9917	677	651	109838	361
MOBIL OIL CORPORATION	TN	HOLSTON RIVER	RDX	97.3950	16760	3821	812	296355	5471
NUCLEAR FUEL SERVICES INC	TN	SUGAR CREEK	NEMATOCIDE AND	.0057					
OLIN CORPORATION (CHEMICALS GROUP)	TN	MARTIN'S CREEK	UO2 UF4	.0400	3	10		287	1
STAUFFER CHEMICAL COMPANY	TN	HIWASSEE RIVER	CHLORINE	3.7500	922	586		69610	
STAUFFER CHEMICAL COMPANY	TN	BIG BIGBY CREEK	ELEMENTAL	.1490					
STAUFFER CHEMICAL COMPANY	TN	BIG BIGBY CREEK	INTERMEDIATES	.1300					
TENNESSEE EASTMAN COMPANY DIVISION OF	TN	CUMBERLAND RIVER	INORGANIC	.6060		45	809	2759	
THE QUAKER OATS COMPANY	TN	SOUTH FORK HOLSTON RI	FIBERS	363.6760	24369	11466	558	898370	21762
VELSICOL CHEMICAL CORPORATION	TN	WOLF RIVER	FURFURAL	2.1000	140	6	1	3102	
W R GRACE & CO	TN	CYPRESS CREEK		.0081		10	17	1425	
AIR PRODUCTS & CHEMICALS, INC	TN	LOOSAHATCHIE RIVER	AMMONIA	1.4600	120	2503	1	11570	
ALLIED CHEMICAL CORP, GROUP VICE PRES	Tx	OPEN DITCH TO SAN JAC	HDROGEN	.3500	29		3	2581	12
AMERIPOL, INC. (SUBSIDIARY OF THE B F	Tx	COW BAYOU	POLYETHYLENES						
AMOCO CHEMICALS CORP.	Tx	COW BAYOU		4.2119	701	68	25	51163	6
AMOCO CHEMICALS CORPORATION	Tx	INDUSTRIAL DRAIN	CONF		50	1		2210	14
AMOCO CHEMICALS CORPORATION	Tx	INDUSTRIAL BARGE CANA	CONF	.5760	260	47		12181	269
ARCO CHEMICAL CO. DVN ATLANTIC RICHFI	Tx	CHOCOLATE BAYOU	POLYETHYLENE	1.3680	66	1	11	8678	25
ASHLAND CHEMICAL COMPANY, DIVISION OF	Tx	SAN JACINTO RIVER		1.7300	575	86	14	28800	73
BORDEN INC.	Tx	SCOTT BAY	BLACK MASTERBA	.6600	190	286	91	12729	25
CELANESE CORP	Tx	STATE OF TEXAS OUTFAL	MIXED FERTILIZ		550	490	1		
CELANESE CORPORATION	Tx	COLORADO RIVER							
CELANESE CORP, VICE PRESIDENT, MANUFA	Tx	SANFERNANDO CREEK							
CHEMICAL EXCHANGE PROCESSING CO., INC	Tx	PHILLIPS DRAINAGE DIT	POLYETHYLENE						
CHEMTRON CORPORATION	Tx	PANTHER CREEK	RESIN INTERMED						
COOK PAINT & VARNISH COMPANY	Tx	HARRIS COUNTY FLOOD C		.0790	65	13	1	1617	5
DIAMOND SHAMROCK CORPORATION	Tx	WHITE OAK BAYOU	POLYESTER & AL	.2490	170	1	1	869	1
DIAMOND SHAMROCK CORPORATION	Tx	HOUSTON SHIP CHANNEL		.1380	5808	2970	2322 > 99 MIL		38582
DIAMOND SHAMROCK CORP., VICE PRESIDEN	Tx	PHILLIPS PETROLEUM DI		.1440	6		1	780	
DIAMOND SHAMROCK CHEMICAL COMPANY	Tx	HARRIS CO FLOOD CNTL	DACTHAL						
	Tx	DRAINAGE DITCH TO HOU	CHLORINE		116	7	2	227567	

INDUSTRIAL DISCHARGERS
DISTRIBUTION OF MAJOR DISCHARGERS BY SIC

INDUSTRIAL GROUP CHEMICALS AND ALLIED PROD

NAME	ST	WATER BODY	PRINCIPAL PRODUCT	FLOW MGD	PRINCIPAL POLLUTANTS - AVERAGE LBS/DAY BOD 5-DAY	NITROGEN	PHOSPHORUS	SOLIDS	TOTAL METALS
DOW CHEM-BRAZORIA W	TX	BRAZOS RIVER							
E I DUPONT DE NEMOURS & CO.	TX	NECHES RIVER	ANHYDROUS AMMO	8.5000	1312	581	19	284075	1386
E I DUPONT DE NEMOURS & COMPANY	TX	SABINE RIVER			4660	5683	87	337530	2727
E. I. DU PONT DE NEMOURS AND COMPANY	TX	UPPER SAN JACINTO BAY			100			1700	?
ENJAY CHEMICAL COMPANY	TX	SCOTT BAY	BUTYL RUBBER		131	9	3	462	1
ENJAY CHEMICAL CO. VICE PRES. MANUFAC	TX	HOUSTON SHIP CHANNEL	INDUSTRIAL COA	.1750	2516	277	15	260667	2068
ETHYL CORPORATION	TX	BOGGY BAYOU TO THE HO			150	70	?	10150	?
GAF CORPORATION	TX	MOSES BAYOU	SPECIALTY CHEM	.4000	130	101	4	6610	92
GULF OIL CORPORATION	TX	CEDAR BAYOU	ETHYLENE	1.2000					
GULF OIL CORPORATION	TX	WEST BUNCH GULLY - AL	POLYETHYLENE,						
HILL CHEMICALS, VICE PRESIDENT, OPERA	TX	ROCK CREEK	ANHYDROUS AMMO						
HYDROCARBON CHEMICALS DVN. TENNECO CH	TX	HOUSTON SHIP CHANNEL	METHANOL						
JEFFERSON CHEMICAL CO.INC.	TX	NECHES RIVER	CONF						
KENNECOTT COPPER CORP.	TX	SIMS BAYOU	CUPRIC HYDROXI	1.0800	54		475	333	8
MERICHEM COMPANY	TX	GREENS BAYOU							
MOBIL OIL CORP.VICE PRESIDENT	TX	MOBIL OIL CANAL	CLARIFIED WATE	1.3500	188	6882	1	61485	26
MOBIL OIL CORP	TX	COUNTY DITCH TO RODAI	TEREPHTHALIC A	.1440	36	1		2100	
MONSANTO COMPANY	TX	PRIVATE BARGE CAN TO		3.9100	2120	453	66	39500	606
MONSANTO COMPANY	TX	GALVESTON BAY TEXAS C			44813	3866	407	99 MIL	1525
NALCO CHEMICAL COMPANY	TX	DITCH TO BULLHEAD BAY		.1900	500	602	8	6660	16
OLIN CORPORATION CHEMICALS GROUP	TX	NECHES RIVER MARSH	SULFURIC ACID	.1820	40	136	1	6029	21
OLIN CORPORATION CHEMICALS GROUP	TX	HOUSTON SHIP CHANNEL	PHOSPHORIC ACI		1418	12462	6069	2142982	63890
PEARSALL CHEMICAL COMPANY - DIVISION	TX	DRAINAGE DITCH TO SAN	ANHYDROUS						
PENNWALT CORPORATION	TX	GREENS BAYOU	ORGANIC SULFUR						
PETRO-TEX CHEMICAL CORPORATION	TX	SIMS BAYOU TO HOUSTON	NEOPRENE RUBBE	8.1500	7367	339	63	99 MIL	768
PHILLIPS PETROLEUM COMPANY	TX	DRAINAGE DITCH TO HOU	AMMONIA & NITR		104	739	55	11720	271
PHILLIPS PETROLEUM COMPANY	TX	HILL CREEK	SYNTHETIC RUBB						
PHOENIX CHEMICAL COMPANY	TX	CLEAR CREEK	ETHYL BENZENE						
PHOSPHATE CHEMICALS, INC.	TX	HOUSTON SHIP CHANNEL		.0150	?	438	145	28166	3
PORT OF BROWNSVILLE-CAMERON W	TX	BROWNSVILLE S.C		75.0000	5695	1015	163	2135297	61
PPG INDUSTRIES, INC.	TX	NUECES BAY							
PPG INDUSTRIES, INC.	TX	MOBIL CANAL	TETRAETHYL LEA						
PREMIER PETROCHEMICAL COMPANY	TX	DITCH TO HOUSTON SHIP	UREA						
PRESIDENT	TX	SIMS BAYOU	ETHYLENE						
PRESIDENT	TX	TAYLOR BAYOU	ETHYLBENZENE						
RHODIA INC.	TX	DOW WASTE CANAL	CITRAL		218		2	4087	89
ROHM AND HAAS CO.	TX	NATURAL DRAINAGE TO S							
SHELL CHEMICAL CO.	TX	PATRICKS BAYOU	INDUSTRIAL ORG	7.7000	4418	128	321	99 MIL	8289
SOUTHWEST CHEMICAL & PLASTICS CO	TX	DITCH TO SAN JACINTO	PLASTIC CONTEN						
STAUFFER CHEMICAL COMPANY, VICE PRESI	TX	BUFFALO BAYOU	SULFURIC ACID						
STAUFFER CHEMICAL COMPANY	TX	GREENS BAYOU	HYDROFLUORIC A	.6000	25	1	3	18075	6
TEXAS ALKYLS, INC. PRESIDENT	TX	HOUSTON SHIP CHANNEL	ALUMINUM ALKYL						
TEXAS EASTMAN CO (DVN OF EASTMAN KIDA	TX	MASON CREEK TO SABINE		3.5050	1423	308	695	111703	410
THE GOODYEAR TIRE & RUBBER CO	TX	SIMS BAYOU	SYNTHETIC RUBB		386	562	668	327053	241
THE GOODYEAR TIRE & RUBBER CO. VICE P	TX	KIDD GULLY	SYNTHETIC RUBB	1.6500	550	357	41	13741	2
THE LUBRIZOL CORPORATION	TX	PATRICK S BAYOU	LUBRICATING &	.6630	258	178	10	108836	56
THE UPJOHN COMPANY	TX	SAN JACINTO BAY		1.4600	608	72	12	299860	68
U.S. INDUSTRIAL CHEMICALS COMPANY	TX	SAN JACINTO BAY	VINYL ACETATE	1.1330	177	42	18	8006	197
UNION CARBIDE CORP	TX	INDUSTRIAL EFFLUENT D	INDUSTRIAL GAS		110520		503	853673	498
UNION CARBIDE CORPORATION, VICE PRESI	TX	HOUSTON SHIPCHANNEL	OXYGEN	.2500	20	2	1	1857	9
VICE PRESIDENT,CHEMICALS DIVISION	TX	E. POTTER'S CREEK TO	ACTIVARED CARB	1.5000	72	45		57150	1265
WITCO CHEMICAL CORPORATION - PIONEER	TX	ALCOA BARGE CANAL IN			58	4		53762	1
REILLY TAR&CHEMICAL CO PROVO	UT	JORDAN/UT LK							

INDUSTRIAL DISCHARGERS
DISTRIBUTION OF MAJOR DISCHARGERS BY SIC

INDUSTRIAL GROUP CHEMICALS AND ALLIED PROD

NAME		ST	WATER BODY	PRINCIPAL PRODUCT	FLOW MGD	PRINCIPAL POLLUTANTS - AVERAGE LBS/DAY BOD 5-DAY	NITROGEN	PHOSPHORUS	SOLIDS	TOTAL METALS
ALLIED CHEM CORP PLASTICS HOPW	W	VA	GRAVELLY RUN							
ALLIED CHEM CORP-CHESTERFIELD	W	VA	JAMES RIVER							
ALLIED CHEM CORP AGRIC HOPWLL	W	VA	JAMES RIVER							
AMERICAN CYANAMID CO DAMASCUS	W	VA	BEAVER DAM CRK							
BORDEN INC SMITH DOUGLAS DIV	W	VA	ELIZABETH R STH							
CELANESE CORP-CELCO PLANT	W	VA	NEW RIVER							
DOW BADISCHE CO	W	VA	WOOD CREEK							
DUPONT DENEMOURS CO WAYNESBORO	W	VA	SOUTH RVR							
DUPONT MARTINSVILLE	W	VA	SMITH RIVER							
DUPONT SPRUANCE	W	VA	JAMES							
FIRESTONE SYNTHETIC FIBERS CO	W	VA	CATTHIL CK							
FMC CORP-AMERICAN VISCOSE	W	VA	S FORK SHNDOAH							
FMC CORP-FREDERICKSBURG	W	VA	RAPPAHANNOCK R							
HERCULES INC-FRANKLIN PLANT	W	VA	NOTTOWAY RVR							
MERCK & CO INC STONEWALL PLANT	W	VA	S FORK SHNDOAH							
PUREMADE PRODUCTS	W	VA	GRAVELLY RUN							
VIRGINIA CHEMICALS INC	W	VA	ELIZABETH RVR							
WEYERHAEUSER COMPANY, GEORGE H. WEYER	WA		COLUMBIA RIVER	SODIUM HYDROXI	.999MGD	25500			90500	233
BADGER ARMY AMMUNITION PLANT	W	WI	WISCONSINRIVER							
BASF WYANDOTTE CORP	W	WI	WISCONSINRIVER							
NEKOOSA EDWARDS PAPER CO, INC.		WI	WISCONSIN RIVER	PAPER	1.9270	5330A	144	83	343218	2429
ALLIED CHEMICAL CORP- S PLANT	W	WV	OHIO							
ALLIED CHEM CORP-MOUNDSVILLE	W	WV	OHIO RIVER							
AMERICAN CYANAMID CO-WILLOW PL	W	WV	OHIO							
E I DUPONT WASHINGTON WORKS	W	WV	OHIO							
E I DUPONT-BELLE PLANT	W	WV	KANAWHA							
E I DUPONT EXPLOSIVES MARTINBG	W	WV	POTOMAC							
FIKE CHEMICALS INCORPORATION	W	WV	KANAWHA RVR							
FMC CORP INORGANIC CHEM DIV	W	WV	KANAWHA RIVER							
FMC CORP AMER VISCOSE DIV	W	WV	KANAWHA							
FMC CORP-AMERICAN VISCOE DIV	W	WV	LITTLE KANAWNA							
GOODYEAR T&R CO-POINT PLEASANT	W	WV	OHIO							
INDRL CHEM DIV-ALLIED CORP	W	WV	KANAWHA RVR							
KOPPERS CO_FOLLENSBEE	W	WV	OHIO RIVER							
MARBON DIV-BORG WARNER CORP	W	WV	OHIO							
MOBAY CHEM CO-NEW MARTIN	W	WV	BEAVER RUN-OHIO							
MONSANTO CO NITRO PLANT	W	WV	KANAWA RIVER							
NOVAMONT CORP-NEALS WORKS	W	WV	BIG SANDY RIVER							
PPG INDUSTRIES INC	W	WV	OHIO							
STAUFFER CHEM PLT-GALLIPOLIS	W	WV	OHIO RIVER							
UNION CARBIDE CORP-CHEM DIV	W	WV	KANAWHA RIVER							
UNION CARBIDE CORP INSTIT PLNT	W	WV	KANAWHA RIVER							
UNION CARBIDE SISTERVILLE PLNT	W	WV	OHIO RIVER							
WESTON CHEMICAL COMPANY INC	W	WV	TRBI-MONONGAHEL							
TEXAS GULF SULPHUR COMPANY		WY	BLACK S FORK RIVER		.0920		A		8831	

INDUSTRIAL DISCHARGERS
DISTRIBUTION OF MAJOR DISCHARGERS BY SIC

INDUSTRIAL GROUP COAL MINING

NAME		ST	WATER BODY	PRINCIPAL PRODUCT	FLOW MGD	PRINCIPAL POLLUTANTS - AVERAGE LBS/DAY BOD 5-DAY	NITROGEN	PHOSPHORUS	SOLIDS	TOTAL METALS
BLACK DIAMOND COAL MINING CO		AL	CAFFEE CREEK	COAL	.0900		50	16	982	113
BLACK DIAMOND COAL MINING		AL	BLUE CREEK	COAL	.9000	23	56	14	7055	390
UNITED STATES STEEL CORPORATION		AL	LICK CREEK		> 999MGD	594	19	2	98202	2489
WOODWARD IRON COMPANY-MULGA MINE		AL	ROCK CREEK	RUN-OF-MINE CO	2.3776	20	24	1	27265	201
AYRSHIRE COAL COMPANY		KY	TRIBUTARY TO CYPRESS	COAL	4.8000	232	51	10	40988	660
AYRSHIRE COAL COMPANY		KY	GREEN RIVER	COAL	7.0640	342	165	10	133802	176
CIMARRON COAL CORPORATION		KY	LITTLE FLAT CREEK	COAL	1.0000	52	3	6	14436	912
ISLAND CREEK COAL COMPANY		KY	LONG CREEK	COAL	.4900				16879	1821
ISLAND CREEK COAL COMPANY		KY	LOST CREEK	COAL	.5000				2370	1633
ISLAND CREEK COAL COMPANY		KY	DITCH INTO OHIO RIVER	COAL	.4100				4412	125
KIRKPATRICK MINING CO		KY	POND CREEK	COAL	.0870	5			1107	44
STAHMANN FARMS, INC., PRESIDENT		NM	LA MESA DRAIN	PECAN KERNALS	.1200					
BETH MINES CORP-MAIN P MINE 31	W	PA	BLACKLICK CREEK							
CONSLD COAL-PGH DIV-TIPPLE BOR	W	PA	BIG SEWICKLEY C							
CONSLD COAL-PGH DIV-25 BUTT B	W	PA	L SEWICKLEY CRK							
EASTERN ASSOC COAL CORP DELMT	W	PA	BUFFALO RUN							
CONSD COAL CO BROCK NO 4 MINES	W	WV	L INDIAN CREEK							
CONSD COAL BREWER DIS NO 8 MIN	W	WV	TRIB WADES RUN							
CONSD COAL IND CREEK DIS AW 1	W	WV	L.INDIAN CR							
CONSLD COAL-CHRIST DIV-#15 MNE	W	WV	SCOTTS RUN							
CONSOLIDATION COAL CO 114+00	W	WV	TRIBROBINSON R							
CONSOLIDATION COAL CO 41+00 DI	W	WV	TRIB ROBINSON R							
CONSOLIDATION COAL LYNCH NO 1	W	WV	L.INDIAN CR							
CONSOLIDATION COAL MAIN NO 15	W	WV	TRIB SCOTTS RUN							
CONSOLIDATION COAL CO JERE DIS	W	WV	TRIB-SCOTTS RUN							
CONSOLIDATION COAL VALOTTO	W	WV	DENTS RUN							
CONSOLIDATION COAL OSAGE #3	W	WV	DENTS RUN							
CONSOLIDATION COAL HESS DISCH	W	WV	DENTS RUN							
CONSOLIDATION COAL BOOTH DSCH	W	WV	L.INDIAN CR							
CONSOLIDATION COAL LAUREL ST	W	WV	DENTS RUN							
CONSOLIDATION COAL CO-SNIDER	W	WV	DENTS RUN							
CONSOLIDATION COAL CO-STEWARTS	W	WV	STEWARTS RUN							
CONSOLIDATION COAL CO-WADE RUN	W	WV	TRIB WADES RUN							
CONSOLIDATION COAL-WHETSTONE	W	WV	BBUFFALO CREE							
CONSOLIDATION COAL-FLAT RUN	W	WV	BUFFALO CREEK							
CONSOLIDATION COAL CO-BARN PLT	W	WV	BINGAMON CR							
CONSOLIDATION COAL CO-REFUSE	W	WV	BINGAMON CR							
CONSOLIDATION COAL CO-STEWART	W	WV	STEWART RUN							
CONSOLIDATION COAL CO-6 SOUTH	W	WV	PHAROAH RUN							
CONSOLIDATION COAL CO-DAKOTA	W	WV	MONONGAHELA RIV							
CONSOLIDATION COAL CO-MINE #93	W	WV	MONONGAHELA RVR							
CONSOLIDATION COAL CO-BOREHOLE	W	WV	ROBINSON RUN							
CONSOLIDATION COAL CO-MAIN EAS	W	WV	TRIB INDIAN CR							
EASTERN ASSOC COAL - FED #1	W	WV	PAWPAW CREEK							

INDUSTRIAL DISCHARGERS
DISTRIBUTION OF MAJOR DISCHARGERS BY SIC

INDUSTRIAL GROUP DAIRY PRODUCTS

NAME		ST	WATER BODY	PRINCIPAL PRODUCT	FLOW MGD	PRINCIPAL POLLUTANTS - AVERAGE LBS/DAY BOD 5-DAY	NITROGEN	PHOSPHORUS	SOLIDS	TOTAL METALS
HUGHSON SANITARY DIST		CA	TUOLUMNE RIVER			582	51	66	5147	
FARMERS CO-OP CRMY ALTA VISTA	W	IA	ELK CRK							
COUNTY LINE CHEESE CO INC	W	IN	MAUMEERIVER							
DAIRYMEN, INC., GULF DVN., DVN MGR.,		LA	BOGUE CHITTO RIVER		.5620	1123	74	41	1058	12
MD+VA MILK PRODUCTS ASSN	W	MD	HAMMONDS BRANCH							
CARNEY MILK PRODUCTS CO.	W	MI	PORTERFIELD CREEK							
NESTLE CO., INC.	W	MI	SAGINAWRIVER							
CROWLEY S MILK COMPANY, INC.		NY	CHAUMONT RIVER	COTTAGE CHEESE	.2500		2	14	5400	
H. P. HOOD & SONS, INC.		NY	SKANEATELES CREEK		.0820	580	5	17	3905	
KRAFTCO CORPORATION		NY	DELAWARE RIVER	CONF	6.7660	8869	17	192	14362	
DAIRY DISTRIBUTORS INC., DBA GOSSNER		UT	BEAR R	CHEESE	.0940					

INDUSTRIAL DISCHARGERS
DISTRIBUTION OF MAJOR DISCHARGERS BY SIC

INDUSTRIAL GROUP ELECTRIC & NONELECTRIC MACH

NAME		ST	WATER BODY	PRINCIPAL PRODUCT	FLOW MGD	PRINCIPAL POLLUTANTS - AVERAGE LBS/DAY BOD 5-DAY	NITROGEN	PHOSPHORUS	SOLIDS	TOTAL METALS
INTERNATIONAL HARVESTER CO		CA	SAN DIEGO BAY	GAS TURBINE	1.2900					
GENERAL ELECTRIC CO		CT	STILLMAN POND		2.5320	133	2569	120	29376	142
CATERPILLAR TRACTOR CO.		IL	ILLINOIS RIVER	INDUSTRIAL DIE	.8120	192	89	48	14962	1074
CATERPILLAR TRACTOR COMPANY		IL	DITCH A EAST PEORIA D	PROCESS WATER	8.4300	2789	173	526	11050	441
CATERPILLAR TRACTOR COMPANY	W	IL	DESPLAINESRIVER							
FANSTEEL INC.		IL	MUNICIPAL STORM SEWER	ELECTRICAL CON	.2720	27	38	4	1138	51
INTERNATIONAL HARVESTER CO		IL	MISSISSIPPI RIVER		.0050	155	14	31	2949	15
GENERAL ELECTRIC-PITTSFI 10229	W	MA	HOUSATONIC RIV							
WESTERN ELECT CO INC BALT WRKS	W	MD	COLGATE CREEK							
AUTO SPECIALTIES MFG. CO.		MI	PAW PAW RIVER	BRAKES		5	2	3	627	
FEDDERS CORPORATION		MI	FLAT RIVER	REFRIGERATORS	.0565	1	18	1	280	12
GIBSON PRODUCTS CORP	W	MI	FLAT RIV							
GIBSON PRODUCTS CORP	W	MI	FLATRIVER							
HOOVER BEARING DIV.	W	MI	WOOD COUNTY DRAIN							
WHIRLPOOL CORP - ST JOSEPH	W	MI	BENTON HARBOR CANAL							
WHIRLPOOL-ST JO-PL#1,2,3,4,5,6	W	MI	ST JOSEPH RIV							
EAGLE PICHER IND JOPLIN	W	MO	LONE ELM BR CR							
GENERAL ELECTRIC COMPANY		NC	BAT FORK CREEK	LIGHTING SYSTE	1.1600	160	100		3180	25
GENERAL ELEC CO		NH	SALMON FALLS RIVER	-9	1.4467		28	5	1865	174
THE SINGER COMPANY		NJ	NEWARK BAY	SEWING MACHINE	2.2000	1328	22	284	19207	368
GENERAL ELECTRIC COMPANY		NY	HUDSON RIVER	LARGE AC SHUNT	.2900	375	15	13	1824	101
GENERAL ELECTRIC COMPANY		NY	POENTIC KILL	GAS TURBINE	87.0181	1426	2272	8393	193294	13251
WESTINGHOUSE ELECTRIC CORPORATION		NY	NEWTON CREEK	ELECTRONIC TUB	2.8000	351	25	12	13083	471
FORD MOTOR CO		OH	SCHOEWE DITCH	LAMP ASSEMBLIE		6			35	1
GENERAL MOTORS CORP		OH	MILLS CREEK		.6000	42	13	8	7742	14
SMITH,A.O. CORP	W	OH	TRIBTOMIAMIRIV							
DOVER CORPORATION, NORRIS-O BANNON DI		OK	MUNICIPAL STORM SEWER	TUBULAR PRODUC	.1800					
THE PRESTOLITE COMPANY		OK	NORTH CANADIAN RIVER		.0900	1			3568	63
NATL GYPSUM CO-NILTON PLANT	W	PA	SUSQUEHANNA							
RCA CORP-LANCASTER PLANT	W	PA	CONESTOGA CRK							
WESTINGHOUSE ELE CORP SEMICOND	W	PA	SEWICKLEY CREEK							
SACO-LOWELL-MAREMONT		SC	HAMILTON CREEK	TEXTILE	1.4500					
SUNBEAM CORPORATION MANNING DIVISION		SC	BEAR CREEK	PERCOLATORS	.0507	1	6	104	470	7
AMANA REFRIGERATION INC		TN	ELK RIVER	AIR CONDITIONE	.3600	85		14	563	24
SMALLEY MAGNESIUM CO.		TN	WOLF RIVER	MAGNESIUM BATT	.0170	5	36		2373	2
UNION CARBIDE CORPORATION		TN	SMOAL CREEK		1.0000	17	8	4	824	
ARMCO STEEL CORPORATION, EXECUTIVE VI		TX	BUFFALO BAYOU	OILFIELD EQUIP						
ASHBROOK CORPORATION		TX	HALLS BAYOU	MECHANICAL AER	.2000					14
HUGHES TOOL - HOUSTON		TX	COUNTRY CLUB BAYOU	ROCK BITS	.7916	35			2020	

INDUSTRIAL DISCHARGERS
DISTRIBUTION OF MAJOR DISCHARGERS BY SIC

INDUSTRIAL GROUP ELECTRIC AND GAS UTILITIES

NAME		ST	WATER BODY	PRINCIPAL PRODUCT	FLOW MGD	PRINCIPAL POLLUTANTS - AVERAGE LBS/DAY BOD 5-DAY	NITROGEN	PHOSPHORUS	SOLIDS	TOTAL METALS
ALABAMA POWER COMPANY		AL	PRESCOTT CREEK ON LOC	ELECTRICAL ENE	790.9500					
ALABAMA ELE COOP INC		AL	TOMBIGBEE RIVER	ELECTRICITY	62.7000	3963	528	46	201699	
SOUTHERN ELECTRIC GENERATING COMPANY		AL	COOSA RIVER	ELECTRIC POWER	837.4801	10634	1929	3498	835198	1
CITY OF GLENDALE, PUBLIC SERVICE DEPT		CA	LOS ANGELES RIVER	ELECTRICITY						
DEPT OF WTR AND POWER, CITY OF L A		CA	SAN GABRIEL RIVER	ELECTRICAL POW	.0750					
DEPT OF WTR AND POWER, CITY OF LA		CA	SANTA MONICA BAY	ELECTRICAL POW						
LOS ANGELES DWP, HARBOR	W	CA	LOS ANGELES HAR							
P G & E, HUMBOLDT BAY	W	CA	HUMBOLDT B							
PACIFIC GAS AND ELECTRIC CO		CA	PACIFIC OCEAN	ELECTRIC POWER		4495	854	540	22500	1725773
PACIFIC GAS AND ELECTRIC CO		CA	PACIFIC OCEAN	ELECTRIC POWER			2	12	130000	4700
PACIFIC GAS AND ELECTRIC CO		CA	SACRAMENTO RIVER	ELECTRIC POWER			1	1	142	5
PACIFIC GAS AND ELEC CO.		CA	SUISUN BAY	ELECTRIC POWER			148	2	18540	3152
PACIFIC GAS AND ELEC CO.		CA	SAN PABLO BAY	ELECTRIC POWER				11	3850	5
PACIFIC GAS AND ELEC CO.		CA	SAN FRANCISCO BAY	ELECTRIC POWER					360	9
PACIFIC GAS AND ELEC CO.		CA	SAN FRANCISCO BAY	ELECTRIC POWER					190	
PACIFIC GAS AND ELECTRIC COMPANY		CA	PACIFIC OCEAN	ELECTRIC POWER			2		832	7
PROCTER & GAMBLE - SAC	W	CA	MORRISON CK							
SACRAMENTO MUNICIPAL UTILITY DISTRICT		CA	HADSELVILLE CREEK	ELECTRICITY			8	7	8097	363
SAN DIEGO GAS & ELEC CO.		CA	GULF OF SANTA CATALIN	ELECTRICAL ENE						
SAN DIEGO GAS & ELEC CO.		CA	SAN DIEGO BAY	ELECTRICAL ENE				1		
SAN DIEGO GAS & ELEC CO.		CA	SAN DIEGO BAY	ELECTRICAL ENE						
SAN DIEGO GAS & ELEC CO.		CA	SAN DIEGO BAY	ELECTRICAL ENE				2		
SOUTHERN CA EDISON CO.		CA	SAN GABRIEL RIVER	ELECTRICAL ENE						1215363
SOUTHERN CA EDISON CO.		CA	PACIFIC OCEAN	ELECTRICAL ENE						> 99 MIL
SOUTHERN CA EDISON CO.		CA	PACIFIC OCEAN	ELECTRICAL ENE						1495188
SOUTHERN CA EDISON CO.		CA	LONG BEACH CHANNEL	ELECTRICAL ENE					1400001	> 99 MIL
SOUTHERN CA EDISON CO.		CA	PACIFIC OCEAN	ELECTRICAL ENE						> 99 MIL
SOUTHERN CA. EDISON CO.		CA	PACIFIC OCEAN	ELECTRICAL ENE						> 99 MIL
SOUTHERN CA EDISON CO.		CA	PACIFIC OCEAN	ELECTRICAL ENE						> 99 MIL
SOUTHERN CALIFORNIA EDISON CO		CA	PACIFIC OCEAN	ELECTRICAL ENE						1345034
PUBLIC SERVICE COMPANY OF COLORADO		CO	COLORADO RIVER	ELECTRIC POWER	.0403	3	1		212	4
PUBLIC SERVICE COMPANY OF COLORADO		CO	SOUTH PLATTE RIVER	ELECTRIC POWER	.2145	58	99	19	16409	664
PUBLIC SERVICE COMPANY OF COLORADO		CO	SOUTH PLATTE RIVER	ELECTRIC POWER	> 999MGD	652	238	92	44507	1605
PUBLIC SERVICE COMPANY OF COLORADO		CO	SOUTH BOULDER CREEK	ELECTRIC POWER	1.3482	248	112	17	15983	583
PUBLIC SERVICE CO OF CO		CO	ST VRAIN CREEK	ELECTRIC POWER	.0053	252	139	129	53332	3125
PUBLIC SERVICE COMPANY OF COLORADO		CO	S PLATTE R 3		2.8274	90	2	12	377586	24643
CONN YANKEE POWER-HADDAM 10986	W	CT	CONNECTICUT R							
CONNECTICUT LIGHT AND POWER CO		CT	LONG ISLAND SOUND	ELECTRICAL ENE		244	35	13	2061294	
CONNECTICUT LIGHT AND POWER CO		CT	HOUSATONIC RIVER	ELECTRICAL ENE	.0040	319	278	23	870849	
CONNECTICUT LIGHT & POWER		CT	THAMES RIVER	ELECTRICAL ENE	.0153	154	41	25	> 99 MIL	
HARTFORD ELECTRIC LIGHT CO		CT	CONNECTICUT RIVER	ELECTRICAL ENE		393	430	13	22794	
HARTFORD ELECTRIC LIGHT COMPANY		CT	CONNECTICUT RIVER	ELECTRICAL ENE	.0691	159	155	18	35184	
THE MILLSTONE POINT CO		CT	LONG ISLAND SOU			434	63	10	135016	
THE UNITED ILLUMINATING CO		CT	BRIDGEPORT HARBOR	ELECTRICAL POW	1.6659	12796	374		437248	1513
THE UNITED ILLUMINATING CO		CT	BRIDGEPORT HARBOR	ELECTRIC POWER	.0390	4091	129	36	725556	213
UNITED ILLUMINATING CO		CT	MILL RIVER	ELECTRICAL POW	.4244	33623	4855	9	18918	145
UNITED ILLUMINATING CO-C 10829	W	CT	NEW HAVEN HAR							

INDUSTRIAL DISCHARGERS
DISTRIBUTION OF MAJOR DISCHARGERS BY SIC

INDUSTRIAL GROUP ELECTRIC AND GAS UTILITIES

NAME		ST	WATER BODY	PRINCIPAL PRODUCT	FLOW MGD	PRINCIPAL POLLUTANTS - AVERAGE LBS/DAY BOD 5-DAY	NITROGEN	PHOSPHORUS	SOLIDS	TOTAL METALS
FLORIDA POWER CORPORATION		FL	GULF OF MEXICO	ELECTRICITY	864.0000	3			143	
FLORIDA POWER & LIGHT COMPANY		FL	BISCAYNE BAY	ELECTRICITY	293.2000		81	540	46000	20
FLORIDA POWER & LIGHT COMPANY		FL	CALOOSAHATCHEE RIVER	ELECTRICITY	702.2000		143	811	50590	264
FLORIDA POWER & LIGHT COMPANY		FL	DANIA CUT-OFF CANAL	ELECTRICITY	343.9032	5	490	340	3858	25
FLORIDA POWER & LIGHT COMPANY		FL	MIAMI RIVER	ELECTRICITY	61.5300		24	16	4000	5
FLORIDA POWER & LIGHT COMPANY		FL	CARD SOUND	ELECTRICITY						
FLORIDA POWER & LIGHT CO		FL	ATLANTIC OCEAN	ELECTRICITY	763.2000		380	190	190000	
GULF POWER COMPANY		FL	WEST BAY	ELECTRICITY	274.5700	1375			139812	1860001
GULF POWER COMPANY		FL	GOVERNORS BAYOU	ELECTRICITY	300.3600	3993	15	8	237776	17588
SCM CORPORATION		FL	WESTERN BRANCH		5.3280	247	1167	11	16333	6
TAMPA ELECTRIC COMPANY		FL	HILLSBOROUGH BAY	ELECTRICITY	267.6000					
TAMPA ELECTRIC COMPANY		FL	HILLSBOROUGH BAY	ELECTRIC POWER						
GA POWER CO		GA	BURNETT CREEK	ELECTRICITY	156.3440	2702	206	116	218536	5031
REEVES BROTHERS INC		GA	CHATTAHOOCHEE RIVER		.2880	1	1		318	
NAVY - PITI POWER PLANT	W	GU	APRA HAR							
NAVY - TANGUISSON POWER PLANT	W	GU	PHILIPPINE SEA							
HILO ELECTRIC - WAIAKEA PLANT		HI	WAILOA R							
NAVY-PEARL HARBOR PLANT NO 3		HI	PEARL HAR							
NAVY-PEARL HARBOR PLANT NO 2		HI	PEARL HAR							
HILO ELECTRIC - PUUEO PLANT		HI	WAILUKU R							
HAWAIIAN ELECTRIC, HONOLULU	W	HI	HONOLULU HAR							
HAWAIIAN ELECTRIC, WAIAU	W	HI	PEARL HAR							
HONOLULU GAS CO.	W	HI	KAPALAMA CAN							
MAUI ELECTRIC CO., LTD.	W	HI	PACIFIC							
PIONEER MILL CO., LTD.	W	HI	AUAU CHAN							
IOWA PUBLIC SERVICE COMPANY		IA	MISSOURI RIVER	ELECTRICITY						
IOWA-ILLINOIS GAS AND ELECTRIC CO.		IA	MISSISSIPPI RIVER	ELECTRICITY						
THE HUBINGER CO.		IA	MISSISSIPPI RIVER	CORN STARCH						
UNION ELECTRIC COMPANY		IA	MISSISSIPPI RIVER							
CENTRAL ILLINOIS PUBLIC SERVICE CO		IL	ILLINOIS RIVER	ELECTRIC POWER	.1360	877A	988		916983	43435
CENTRAL ILLINOIS LIGHT COMPANY		IL	ILLINOIS RIVER	ELECTRIC ENERG		60260	7676	1300	2124401	340
CENTRAL ILLINOIS LIGHT CO		IL	ILLINOIS RIVER	ELECTRIC ENERG		64256	1648	519	917200	70
CENTRAL ILLINOIS PIBLIC SERVICE CO		IL	WABASH RIVER	ELECTRIC POWER		111A	12942		487859	23396
CENTRAL ILL PUB SERVICE CO	W	IL	EFKSHOALCREEK							
CENTRAL ILL. PUBLIC SERVICE CO	W	IL	MISSISSIPPIRVR							
COMMONWEALTH EDISON CO		IL	ROCK RIVER	ELECTRICITY	.0323	69A	7	3	4639	883
COMMONWEALTH EDISON CO		IL	SBRCHCHICAGORVR				84	10	12292	185
COMMONWEALTH EDISON CO		IL	CHICAGO SANITARY AND	ELECTRICITY		2386	8	4	5202	43
COMMONWEALTH EDISON CO		IL	CHICAGO SANITARY AND	ELECTRICITY			1	4	695A	513
COMMONWEALTH EDISON CO		IL	CHICAGO SANITARY AND	ELECTRICITY	.0001		8	2	22883	4949
COMMONWEALTH EDISON CO		IL	DES PLAINES RIVER	ELECTRICITY		1	76	56	56410	402
COMMONWEALTH EDISON CO		IL	ILLINOIS RIVER	ELECTRICITY		1	2	1	2931	4
COMMONWEALTH EDISON CO		IL	ILLINOIS RIVER	ELECTRICITY		2	73		155600	153
COMMONWEALTH EDISON COMPANY		IL	LAKE MICHIGAN	ELECTRICITY				4	336A	1116
COMMONWEALTH EDISON CO		IL	ROCK RIVER	ELECTRICITY	.0827		6		223	
COMMONWEALTH EDISON CO		IL	MISSISSIPPI RIVER	ELECTRICITY		1	7	1	1890	4
COMMONWEALTH EDISON-CALUMET	W	IL	CALUMETRIVER							
COMMONWEALTH EDISON-KINCAID	W	IL	CLEARCREEK							
COMMONWEALTH EDISON-ZION	W	IL	LAKEMICHIGAN							
ELECTRIC ENERGY, INC.		IL	OHIO RIVER	ELECTRIC POWER	550.4140	19800	5282	570	1713754	121
ILL POWER CO - BALDWIN PLANT	W	IL	KASKASKIARIVER							
ILL POWER CO-WOOD RIVER PWR ST	W	IL	MISSISSIPPIR							
ILLINOIS POWER		IL	ILLINOIS RIVER	ELECTRICITY	1.1225	21161	1058A	61A	753963	7A

INDUSTRIAL DISCHARGERS
DISTRIBUTION OF MAJOR DISCHARGERS BY SIC

INDUSTRIAL GROUP ELECTRIC AND GAS UTILITIES

NAME	ST	WATER BODY	PRINCIPAL PRODUCT	FLOW MGD	PRINCIPAL POLLUTANTS - AVERAGE LBS/DAY BOD 5-DAY	NITROGEN	PHOSPHORUS	SOLIDS	TOTAL METALS
ILLINOIS POWER CO	IL	ILLINOIS RIVER	ELECTRICITY		814	293	38	112977	24
ILLINOIS NITROGEN CORP	IL	ILLINOIS RIVER			1440	1450	288	141000	2
ILLINOIS POWER CO	IL	MIDDLE FORK VERMILION	ELECTRICITY	.9520	636	692	3	48894	1225
JONES & LAUGHLIN STEEL CORP	IL	ILLINOIS RIVER	WATER		264	640	74	27263	6109
NATIONAL MARINE SERVICE W	IL	MISSISSIPPIR							
UNION ELECTRIC CO	IL	MISSISSIPPI RIVER	ELECTRIC ENERG		31536	13268	913	1224186	1579
UNION ELECTRIC CO	IL	MISSISSIPPI RIVER	ELECTRIC ENERG		3514	4256	452	678463	40629
ALUMINUM COMPANY OF AMERICA	IN	OHIO RIVER	ELECTRIC ENERG						
COMMONWEALTH EDISON COMPANY OF INDIAN	IN	LAKEMICHIGAN				8	3	4724	23
GENTNER PACKING COMPANY W	IN	ST.JOSEPHRIVER							
HOOSIER ENERGY DIV-ST[illegible]E REC W	IN	WHITERIVER							
IND&MICH ELECTRIC CO-BREED PLT W	IN	WABASHRIVER							
IND-KY ELEC CORP-CLIFTY CRK ST W	IN	OHIORIVER							
INDIANA & MICH. ELECTRIC CO W	IN	OHIORIVER							
INDIANAPOLIS POWER&LIGHT CO W	IN	WHITERIVER							
INDIANAPOLIS PWR & LIGHT CO W	IN	WFKWHITERIVER							
INDIANPOLIS PWR&LIGHT CO W	IN	EFORKWHITERIVER							
INDIANPOLIS PWR&LIGHT CO W	IN	STJOSEPHRIVER							
NO IND PUBLIC SERVICE CO W	IN	LAKEMICHIGAN							
NORTHERN INDIANA PUBLIC SERVICE COMPA	IN	LAKE MICHIGAN	ELECTRICAL POW	> 999MGD	8417	3206	6185	575124	251
NORTHERN INDIANA PUBLIC SERVICE COMPA	IN	LAKE MICHIGAN	ELECTRIC POWER		11606	1636	1027	597436	69
PUB SERV CO OF IND-DRESSER GEN W	IN	WABASHRIVER							
PUB SERV OF IND-GALLAGHER GEN W	IN	OHIORIVER							
PUB SERV CO OF INDIANA-GEN STA W	IN	WHITERIVER							
PUBLIC SERVICE COMPANY OF INDIANA. IN	IN	WABASH RIVER	ELECTRIC ENERG	851.5000		13700	2800	> 99 MIL	
PUBLIC SERVICE CO OF IND W	IN	WHITERIVER							
PUBLIC SERVICE CO OF IND W	IN	WABASHRIVER							
SO IND GAS & ELECTRIC CO W	IN	OHIORIVER							
SOUTHERN INDIANA GAS AND ELECTRIC COM	IN	OHIO RIVER	ELECTRICITY	.0020	5007	5269	576	600792	148
BIG RIVERS RURAL ELECTRIC COOPERATIVE	KY	GREEN RIVER	ELECTRIC ENERG	96.4680	5586	226	580	223456	39
BIG RIVERS RURAL ELECTRIC COOPERATIVE	KY	OHIO RIVER	ELECTRIC ENERG	178.5600	2233	476638	833644	395981	209
KENTUCKY POWER COMPANY WALDO S LA FON	KY	BIG SANDY RIVER	ELECTRICAL POW	5.9064	50			3578	9
KENTUCKY UTILITIES COMPANY	KY	GREEN RIVER	ELECTRIC ENERG	229.5000	9576	1942	191	662035	1994
KENTUCKY UTILITIES COMPANY	KY	HERRINGTON LAKE	ELECTRIC ENERG	15.0500	628	478	36	171745	132
KENTUCKY UTILITIES COMPANY - GHENT ST	KY	OHIO RIVER	ELECTRIC POWER	.0150	418	274	16	30640	
LOUISVILLE GAS AND ELECTRIC COMPANY	KY	OHIO RIVER	ELECTRIC POWER	87.4300	10144	4990	358	246936	107
KAISER ALUMINUM & CHEMICAL CORPORATIO	LA	MISSISSIPPI RIVER	PRIMARY ALUMIN	1.8000	14492	6459	45225	> 99 MIL	55815
BOSTON EDISON COMPANY	MA	CAPE COD BAY	ELECTRIC POWER						
BOSTON EDISON CO	MA	FORE RIVER	ELECTRIC POWER						
BOSTON EDISON CO	MA	RESERVED CHANNEL	ELECTRIC POWER		114547	139	1288	1686144	> 99 MIL
BOSTON EDISON CO	MA	MYSTIC RIVER	ELECTRIC POWER		114166	1596	832	21997	56276
CANAL ELECTRIC CO	MA	CAPE COD CANAL	ELECTRICITY		595	1051		7930	991
FOSTER GRANT CO., INC.	MA	NASHVA-PRIEST BROOK	POLYSTYRENE					873	
HOLYOKE WATER POWER CO	MA	CONNECTICUT RIVER		.1130	120	65	4	4920	
MANTROSE CO-MILLMASTER O 11319 W	MA	TEN MILE RIVER							
MONTAUP ELECTRIC CO	MA	TAUNTON RIVER	ELECTRICITY	.4779	30026	2422	697	112182	83
NEW BEDFORT GAS AND EDISON LIGHT CO	MA	NEW BEDFORD HARBOR	ELECTRICITY		394	53		34150	82
NEW ENGLAND POWER CO	MA	MOUNT HOPE BAY		> 999MGD	45000	17819	7233	770376	2251
NEW ENGLAND POWER-SALEM 10703 W	MA	SALEM HARBOR							
REICHHOLD CHEMICALS, INC.	MA	SHAWSHEEN RIVER	SYNTHETIC RESI	2.8480	218	38	8	17055	
THE PROCTER AND GAMBLE MANUFACTURING	MA	TOWN RIVER	SOAPS AND DETE						
WESTERN MASSACHUSETTS ELECTRIC CO	MA	WESTFIELD RIVER	ELECTRICAL ENE		175	63	8	9007	
YANKEE ATOMIC ELECTRIC CO	MA	DEERFIELD RIVER	ELECTRIC POWER	.0004	344	1377	34	61986	

INDUSTRIAL DISCHARGERS
DISTRIBUTION OF MAJOR DISCHARGERS BY SIC

INDUSTRIAL GROUP ELECTRIC AND GAS UTILITIES

NAME		ST	WATER BODY	PRINCIPAL PRODUCT	FLOW MGD	PRINCIPAL POLLUTANTS - AVERAGE LBS/DAY BOD 5-DAY	NITROGEN	PHOSPHORUS	SOLIDS	TOTAL METALS
CENTRAL MAINE POWER-MASO 11218	W	ME	SHEEPSCOTT RIV							
CENTRAL MAINE POWER-WYMA 11217	W	ME	CASCO BAY							
MAINE YANKEE ATOMIC POWER CO		ME	BACK RIVER	ELECTRICITY				1	159	676
CHRYSLER CORPORATION		MI	TRENTON CHANNEL	PAINT	1.3446	22	7	1	2485	
CONS PWR CO-PALISADES NUCLEAR	W	MI	LAKEMICHIGAN							
CONSUMERS POWER CO		MI	KALAMAZOO RIVER	ELECTRICAL ENE	.0002					
CONSUMERS POWER COMPANY		MI	PIGEON RIVER	ELECTRICAL ENE						
CONSUMERS POWER COMPANY		MI	LAKE MICHIGAN	ELECTRICAL ENE						
CONSUMERS POWER COMPANY		MI	NORTH BRANCH MUSKEGON	ELECTRICAL ENE	.0090	1			43	
CONSUMERS POWER COMPANY		MI	LAKE ERIE	ELECTRICAL ENE						
CONSUMERS PWR CO-KARN&WEADOCK	W	MI	SAGINAWBAY							
DETROIT EDISON CO-TRENTON	W	MI	DETROITRIVER							
DETROIT EDISON CO-HARBOR BEACH	W	MI	LAKEHURON							
HURON BIO-CHEMICALS, INC.	W	MI	LAKEHURON							
INDIANA & MICHIGAN POWER CO	W	MI	LAKEMICHIGAN							
KELVINATOR, INC		MI	PLASTER CREEK	REFRIGERATORS	.4081	14	1	12	1290	
MICHIGAN CONSOLIDATED GAS CO	W	MI	FLAT RIV							
MORTON SALT CO - MANISTEE	W	MI	MANISTEE RIV							
THE DETROIT EDISON COMPANY		MI	ST. CLAIR RIVER	ELECTRICITY	300.0000	3980	797		299270	
THE DETROIT EDISON COMPANY		MI	DETROIT RIVER	ELECTRICITY ST	647.0000	5351	1062	810	770248	
THE DETROIT EDISON CO		MI	DETROIT RIVER	ELECTRICITY	517.2300	3860	1833	750	773100	
THE DETROIT EDISON COMPANY,		MI	DETROIT RIVER	ELECTRICITY	500.9000	5060	760	630	861550	
THE DETROIT EDISON COMPANY		MI	SWAN CREEK	ELECTRICITY	62.6000					
MINN PWR&LIGHT-CLAY BOSWELL SE	W	MN	MISSISSIPPIRIV							
MINNESOTA POWER AND LIGHT COMPANY		MN	COLBY LAKE	ELECTRICAL ENE	.2050	6938	332	39	157488	7275
MINNESOTA POWER AND LIGHT COMPANY		MN	ST LOUIS RIVER BAY	ELECTRICAL ENE	1.6500	6402	1926	94	797545	11127
NORTH STATES PWR-RED WING GEN	W	MN	MISSISSIPPI RIVER							
NORTH STATES PWR CO-MONTICELLO	W	MN	MISSISSIPPIRIV							
NORTHERN STATES POWER COMPANY		MN	STCROIXRIVER	ELECTRICITY	336.1400	9304	1229	56	344136	36028
NORTHERN STATES POWER COMPANY		MN	MINNESOTA RIVER	ELECTRICAL ENE	.0070	23600	1260	156	> 99 MIL	123018
NORTHERN STATES POWER COMPANY		MN	MISSISSIPPI	SCREENED COOLI	128.1201	7851	1116	126	592606	50960
NORTHERN STATES POWER COMPANY		MN	MISSISSIPPI RIVER	ELECTRICITY	.2332	10906	1214	146	1165325	36397
NORTHERN STATES POWER COMPANY		MN	MINNESOTA	ELECTRICITY	.4250	646	71	32	234685	18216
NORTHERN STATES POWER COMPANY		MN	MISSISSIPPI RIVER	ELECTRICITY		750	93	16	28100	3600
NORTHERN STATES POWER CO	W	MN	MISSISSIPPIRIV							
OTTER TAIL POWER COMPANY		MN	OTTER TAIL RIVER	ELECTRICITY	.4370	824	832	1	194739	133
OTTER TAIL POWER COMPANY		MN	LAKE BEMIDJI	ELECTRICITY	1.7250	55	57	1	9901	
WILSON-SINCLAIR CO.	W	MN	SHELLROCKRVR							
KANSAS CITY POWER & LIGHT COMPANY		MO	MISSOURI RIVER	ELECTRICITY						
MISSISSIPPI POWER COMPANY		MS	BIG LAKE	ELECTRICITY						
MISSISSIPPI POWER COMPANY		MS	OKATIBEE CREEK	ELECTRICITY	.0600	2	1	1	302	5
MS POWER & LIGHT COMPANY		MS	MISSISSIPPI RIVER	ELECTRIC ENERG	.0003					
MONTANA POWER CO BILLNG	W	MT	CLARK FORK							
CAROLINA POWER & LIGHT COMPANY		NC	CAPE FEAR RIVER	ELECTRIC ENERG	266.5000				194	463
CAROLINA POWER & LIGHT COMPANY		NC	LUMBER RIVER	ELECTRIC ENERG	192.0000	1			82	643
DUKE POWER COMPANY		NC	DAN RIVER	ELECTRICAL ENE	235.4300	37	1	1	2161	122
DUKE POWER COMPANY		NC	CATAWBA RIVER	ELECTRICAL ENE	.1730					
DUKE POWER COMPANY		NC	CATAWBA RIVER	ELECTRICAL ENE	.0576					
DUKE POWER COMPANY		NC	YADKIN RIVER	ELECTRICAL ENE	525.8240	48			1935	8
DUKE POWER COMPANY		NC	CATAWBA RIVER	ELECTRICAL ENE	.5180					
DUKE POWER COMPANY		NC	MTN ISLAND LAKE ON CA	ELECTRICAL ENE	546.3300	159	19	14	6994	256
DUKE POWER COMPANY		NC	LAKE WYLIE ON CATAWBA	ELECTRICAL ENE	707.5120	1776	17	8	3212	65
DUKE POWER COMPANY		NC	LAKE NORMAN ON CATAWB	ELECTRICAL ENE	946.0000	559	56	29	23525	150

INDUSTRIAL DISCHARGERS
DISTRIBUTION OF MAJOR DISCHARGERS BY SIC

INDUSTRIAL GROUP ELECTRIC AND GAS UTILITIES

NAME	ST	WATER BODY	PRINCIPAL PRODUCT	FLOW MGD	PRINCIPAL POLLUTANTS - AVERAGE LBS/DAY BOD 5-DAY	NITROGEN	PHOSPHORUS	SOLIDS	TOTAL METALS
DUKE POWER COMPANY	NC	BROAD RIVER	ELECTRICAL ENE	213.9010	48	14	9	4702	109
GREAT LAKES CARBON CORPORATION	NC	SILVER CREEK	SYNTHETIC GRAP	2.5800	247	25	4	4884	142
J P STEVENS & CO INC	NC	ROANOKE RIVER	WOVEN CLOTH AN	.2160	79	1		374	7
NORTHERN STATES POWER WARD	ND	SOURIS R							
BASIN ELECTRIC POWER COOPERATIVE	ND	MISSOURI RIVER	ELECTRIC POWER			6300		1396801	
BASIN ELECTRIC POWER COOPERATIVE	ND	MISSOURI RIVER	ELECTRIC POWER	.0864		30647		696428	
MINNKOTA POWER COOPERATIVE, INC.	ND	RED RIVER	ELECTRICAL ENE	.0150	1513	1300	50	55086	
MINNKOTA POWER COOPERATIVE, INC.	ND	NELSON LAKE ON SQUARE	ELECTRICAL ENE		1152	1461	1	642816	
MONTANA-DAKOTA UTILITIES CO.	ND	KNIFE RIVER	ELECTRICAL POW	.0010					
MONTANA-DAKOTA UTILITIES CO.	ND	MISSOURI RIVER	ELECTRICAL POW	.0596	6	1		1	28
					6	1		1	28
OTTER TAIL POWER COMPANY	ND	RED RIVER OF THE NORT	ELECTRICITY	.7440	1680	286	2	53560	70
UNITED POWER ASSOCIATION	ND	MISSOURI RIVER	ELECTRICAL POW		2418	487	1579	1070840	19
NEB PUB POWER DIST OGALLALA W	NE	N PLATTE R							
OMAHA PUB PWR DIST OMHA W	NE	MISSOURI R							
P.S. CO.OF NH-NEWINGTON 11430 W	NH	PISCATAQUA							
PUBLIC SERVICE COMPANY OF NEW HAMPSHI	NH	PISCATAQUA RIVER	STEAM	.0057	17877	15886	126	104918	81
ATLANTIC CITY ELECTRIC COMPANY	NJ	SALEM CANAL	ELECTRICITY	1.4599	2853	12346	51	553526	1621
ATLANTIC CITY ELECTRIC COMPANY	NJ	GREAT EGG HARBOR BAY	ELECTRICITY	3.0640	1730	793	16	733817	907147
ATLANTIC CITY ELECTRIC COMPANY	NJ	BEACH THOROFARE	ELECTRICITY	.3412	443	174	31	> 99 MIL	337
ATLANTIC CITY ELECTRIC COMPANY	NJ	GREAT EGG HARBO							
JERSEY CENTRAL POWER & LIGHT COMPANY	NJ	RARITAN RIVER	ELECTRIC ENERG						93
JERSEY CENTRAL P&L SAYREVILLE W	NJ	RARITAN RIVER							
JERSEY CENTRAL POWER & LIGHT W	NJ	OYSTER CREEK							
NEW JERSEY POWER & LIGHT COMPANY	NJ	DELAWARE RIVER	ELECTRICAL ENE						
PUBLIC SERVICE ELECTRIC AND GAS COMPA	NJ	OVERPECK CREEK	ELECTRICITY	625.2200					
PUBLIC SERVICE ELECTRIC AND GAS COMPA	NJ	PASSAIC RIVER	ELECTRICITY	570.9000		1	282	898	
PUBLIC SERVICE ELECTRIC AND GAS COMPA	NJ	HACKENSACK RIVER	ELECTRICITY	904.8600	1	4467	163	18597	9
PUBLIC SERVICE ELECTRIC AND GAS COMPA	NJ	HACKENSACK RIVER	ELECTRICITY	972.7000	8110	2900	324	754700	33
PUBLIC SERVICE ELECTRIC AND GAS COMPA	NJ	PILES CREEK		357.1200	3264	5613	1092	1382321	> 99 MIL
PUBLIC SERVICE ELECTRIC AND GAS COMPA	NJ	HACKENSACK RIVER	ELECTRICITY	123.4800	11303	410	1	26328	3
PUBLIC SERVICE ELECTRIC AND GAS COMPA	NJ	ARTHUR KILL	ELECTRICITY	835.5960	83540	19859	3281	263102	19065
PUBLIC SERVICE ELECTRIC AND GAS COMPA	NJ	ARTHUR KILL							
PUBLIC SERVICE ELECTRIC AND GAS COMPA	NJ	DELAWARE RIVER	ELECTRICITY	728.1900		63901		38600	2
PUBLIC SERVICE ELECTRIC AND GAS COMPA	NJ	DELAWARE RIVER	ELECTRICITY	752.4525	18	28	1	166	558
PUBLIC SERVICE ELEC & GAS BURL W	NJ	DELAWARE RIVER							
PUBLIC SERVICE ELEC & GAS NEWB W	NJ	DELAWARE RIVER							
PUBLIC SERVICE ELECTRIC & GAS W	NJ	DELAWARE RIVER							
THE ANACONDA COMPANY	NJ	RARITAN RIVER		.8257	27	23	1	220655	262
WHITEHALL LABORATORIES W	NJ	POND TO MULLICA							
ARIZONA PUBLIC SERVICE COMPANY, EXECU	NM	CHACO WASH	ELECTRICAL ENE	> 999MGD	255	17	9	102375	2426
CITY OF FARMINGTON, CITY MANAGER	NM	ANIMAS RIVER	ELECTRICAL ENE		304	892	9	213141	
EL PASO ELECT-DONA ANA W	NM	MONTOYA DRAIN							
PLAINS ELECTRIC GENERATION & TRANSMIS	NM	ANGUSTORA ARROYO	ELECTRIC POWER	.0400			78	3420	7
PUBLIC SERVICE CO OF NEW MEXICO	NM	RIO GRANDE RIVER	ELECTRICAL ENE	.5720	38	2	39	5842	96
CENTRAL HUDSON GAS & ELECTRIC CORPORA	NY	HUDSON RIVER	ELECTRIC ENERG	389.0081	1	4281	597	361566	3012
CENTRAL HUDSON GAS & ELECTRIC CORP.	NY	HUDSON RIVER	ELECTRIC ENERG	.0075				12	1
CENTRAL HUDSON GAS & ELECTRIC CORPORA	NY	UNNAMED STREAM	ELECTRICITY		15646	4022	784	1355002	57

INDUSTRIAL DISCHARGERS
DISTRIBUTION OF MAJOR DISCHARGERS BY SIC

INDUSTRIAL GROUP ELECTRIC AND GAS UTILITIES

NAME		ST	WATER BODY	PRINCIPAL PRODUCT	FLOW MGD	PRINCIPAL POLLUTANTS - AVERAGE LBS/DAY BOD 5-DAY	NITROGEN	PHOSPHORUS	SOLIDS	TOTAL METALS
CON EDISON RAVENSWOOD	W	NY	EAST RIVER							
CON EDISON ASTORIA GEN STA	W	NY	EAST RIVER							
CONSOLIDATED EDISON COMPANY OF N. Y..		NY	HUDSON RIVER	ELECTRICITY				4	440	2
CONSOLIDATED EDISON COMPANY OF NEW YO		NY	ARTHUR KILL	ELECTRIC GENER				1	2426	
CONSOLIDATED EDISON COMPANY OF NEW YO		NY	EAST RIVER	ELECTRIC GENER				3	5741	104
CONSOLIDATED EDISON COMPANY OF NEW YO		NY	EAST RIVER	ELECTRIC GENER				240	6914	29
CONSOLIDATED EDISON COMPANY OF NEW YO		NY	HUDSON RIVER	ELECTRIC GENER				58	7443	
CONSOLIDATED EDISON COMPANY OF NEW YO		NY	EAST RIVER	ELECTRIC GENER				20	2743	77
CONSOLIDATED EDISON COMPANY OF NEW YO		NY	EAST RIVER					244	2194	96
CONSOLIDATED EDISON COMPANY OF NEW YO		NY	WALLABOUT CHANNEL	ELECTRIC GENER				2	868	3
CONSOLIDATED EDISON COMPANY OF NEW YO		NY	EAST RIVER	ELECTRIC GENER				7	14004	64
CONSOLIDATED EDISON COMPANY OF NEW YO		NY	SHERMAN CREEK	ELECTRIC GENER				20	958	14
CONSOLIDATED EDISON COMPANY OF NEW YO		NY	EAST RIVER	ELECTRIC GENER				11	2126	5
CPC INTERNATIONAL INC.		NY	HUDSON RIVER		.0101	6720	144	1360	623188	
LOHMANN FOODS CORP.		NY	FLINT CREEK	BEETS OR						
LONG ISLAND LIGHTING COMPANY		NY	BARNUMS ISLAND CHANNE	ELECTRICITY	.0114	12080	792	720	26407	289
LONG ISLAND LIGHTING COMPANY		NY	HEMPSTEAD HARBO		346.0102	14217	3532	670	184667	4745
LONG ISLAND LIGHTING COMPANY		NY	MOTT BASIN	ELECTRICITY	82.8438	3429	335	348	62954	274
LONG ISLAND LIGHTING COMPANY		NY	PORT JEFFERSON HARBOR	ELECTRICITY	311.7657	12002	2751		81912	400100
LONG ISLAND LIGHTING COMPANY		NY	LONG ISLAND SOUND	ELECTRICITY	411.2400	16250	321	224	55962	259
NEW YORK STATE ELECTRIC & GAS CORPORA		NY	KEUKA LAKE OUTL		165.0000	690	235			
NEW YORK STATE ELECTRIC & GAS CORPORA		NY	CAYUGA LAKE		240.0000	1000	7020		836000	
NEW YORK STATE ELECTRIC & GAS CORPORA		NY	CHEMUNG RIVER	KWH	56.0000	421	1929		130410	
NEW YORK STATE ELECTRIC & GAS CORPORA		NY	SUSQUEHANNA RIVER	ELECTRICITY	.0003	78	899		61454	1
NEW YORK STATE ELECTRIC & GAS CORPORA		NY	LITTLE CHOCONUT CREEK	ELECTRICITY	81.0000	946	3587		147600	
NIAGARA MOHAWK POWER CORPORATION		NY	LAKE ONTARIO	ELECTRIC ENERG	348.0330		148	59	181	
NIAGARA MOHAWK POWER CORPORATION		NY	NIAGARA RIVER	ELECTRIC ENERG	902.7600		2253		230616	8
NIAGARA MOHAWK POWER CORPORATION		NY	LAKE ONTARIO	ELECTRIC ENERG	344.0000		1330		1774	1411
NIAGARA MOHAWK POWER CORPORATION		NY	LAKE ERIE	ELECTRIC ENERG	501.9500		419		272858	7510
NIAGARA MOHAWK POWER CORPORATION		NY	HUDSON RIVER	ELECTRIC ENERG	515.0800	21538	4733	430	427485	432
NIAGARA MOHAWK POWER CORP	W	NY	LAKE ONTARIO							
NIAGARA MOHAWK POWER CORP	W	NY	LAKE ONTARIO							
ORANGE & ROCKLAND UTILITIES	W	NY	HUDSON RIVER							
ORANGE AND ROCKLAND UTILITIES, INC.		NY	BOWLINE POND-HUDSON R	ELECTRICITY		15200	2000	460	> 99 MIL	720
ROCHESTER GAS AND ELECTRIC CORPORATIO		NY	LAKE ONTARIO	ELECTRICAL ENE	503.6000		2380	460	10000	10205
ROCHESTER GAS AND ELECTRIC CORPORATIO		NY	SLATER CREEK	ELECTRICAL ENE	158.2900		739	325	262580	10438
ROCHESTER GAS AND ELECTRIC CORPORATIO		NY	GENOSEE RIVER	ELECTRICAL ENE	98.2600		682	5	403960	6657
ASHLAND OIL INC-FINDLAY REFIN	W	OH	BLANCHARD RIVER							
CENTRAL SOYA COMPANY, INC.		OH	MILLS CREEK		.1500	54	5	16	1342	
CINC GAS&ELEC CO-NEW RICHMOND	W	OH	OHIORIVER							
CINCINNATI GAS & ELECTRIC CO	W	OH	OHIORIVER							
CINN.GAS&ELEC WEST END STATION	W	OH	OHIORIVER							
CLEVE ELEC ILLUM-AVON LAKE	W	OH	LAKEERIE							
CLEVE ELEC ILLUM-ASHTABULA	W	OH	LAKEERIE							
CLEVE ELEC ILLUM - WILLOUGHBY	W	OH	LAKEERIE							
CLEVE ELEC ILLUM-LAKE SHORE	W	OH	LAKEERIE							
COL & SO OHIO ELEC-CONESVILLE	W	OH	MOSKINGUM RIVER							
DAYTON POWER & LIGHT CO	W	OH	OHIO RIVER							
DAYTON POWER&LIGHT CO-FM TAIT	W	OH	GREATMIAMIRIVER							
DAYTON PWR&LIGHT-MIAMISBURG	W	OH	GREATMIAMIRIVER							
E.I. DUPONT DE NEMOURS-CLEV	W	OH	CUYAHOGARIVER							
GLYCO CHEMICALS, INC.		OH	GRAND RIVER		1.0500	72	5		2734	285
OHIO EDISON CO. SAMMIS	W	OH	OHIORIVER							

INDUSTRIAL DISCHARGERS
DISTRIBUTION OF MAJOR DISCHARGERS BY SIC

INDUSTRIAL GROUP ELECTRIC AND GAS UTILITIES

NAME		ST	WATER BODY	PRINCIPAL PRODUCT	FLOW MGD	PRINCIPAL POLLUTANTS - AVERAGE LBS/DAY BOD 5-DAY	NITROGEN	PHOSPHORUS	SOLIDS	TOTAL METALS
OHIO EDISON CO. NILES	W	OH	MAHONINGRIVER							
OHIO EDISON CO. TORONTO	W	OH	OHIORIVER							
OHIO EDISON CO. BURGER	W	OH	OHIORIVER							
OHIO POWER CO-PHILO PLANT	W	OH	MUSKINGUMRIVER							
OHIO POWER CO-CARDINAL	W	OH	OHIORUN							
OHIO POWER CO-TIDD PLANT	W	OH	OHIORIVER							
OHIO VALLY ELECTRIC CORP	W	OH	OHIORIVER							
TOLEDO EDISON CO-BAY SHORE STA	W	OH	MAUMEEBAY							
HOLTWOOD STEAM ELEC STATION	W	PA	SUSQUEHANNA							
HUNLOCK ELECTRIC POWER STATION	W	PA	N BR SUSQUEHANA							
METRO EDISON-3 MI ISL NUC STA	W	PA	SUSQUEHANNA							
PA POWER CO-NEW CASTLE PLANT	W	PA	BEAVER RUN							
PA POWER & LIGHT CO MARTINS CR	W	PA	DELAWARE RIVER							
PHILA ELEC CO-PEACH BOTTOM STA	W	PA	SUSQUEHANNA							
PHILA ELECT CO CHESTER STA	W	PA	DELAWARE RIVER							
ROHM & HAAS CO BRISTOL PLANT	W	PA	DELAWARE RIVER							
SHIPPINGPORT ATOMIC POWER STA	W	PA	OHIO							
W PENN POWER CO-HATFIELD STAT	W	PA	MONONGAHELA							
NARRAGANSETT ELEC CO		RI	PROVIDENCE RIVER	ELECTRICITY	.1150	5081	3775	491	27019	538
NARRAGANSETT ELECTRIC-SO 10610	W	RI	PROVIDENCE RIV							
CAROLINA POWER & LIGHT COMPANY		SC	BLACK CREEK	ELECTRIC ENERG	142.0000	2			27	983
DUKE POWER COMPANY CHARLOTTE N C		SC	KEOWEE RIVER	ELECTRICAL ENE	574.6020	16	10	17	1411	
DUKE POWER COMPANY		SC	CATAWBA RIVER	ELECTRICAL ENE	.6270					
DUKE POWER COMPANY		SC	CATAWBA RIVER	ELECTRICAL ENE	.2460					
DUKE POWER COMPANY		SC	MIDDLE TIGER RIVER	ELECTRICAL ENE	24.3880	52	8	2	902	
SOUTH CAROLINA ELECTRIC AND GAS COMPA		SC	WATEREE RIVER	ELECTRICITY	434.0780	7072	854	415	201452	
SOUTH CAROLINA ELECTRIC & GAS COMPANY		SC	BROAD RIVER	ELECTRICITY	545.4096	18	8	2	2057	
SOUTH CAROLINA ELECTRIC & GAS COMPANY		SC	COOPER RIVER	ELECTRICITY	388.2903				14	
TENNESSEE METALLURGICAL CORPORATION		TN	GUNTERSVILLE RESERVOI		.0115	13	2		94	31
BETHLEHEM STEEL CORPORATION		TX	NECHES RIVER	SHIPS						
CENTRAL POWER & LIGHT		TX	DRAINAGE DITCH INTO N	ELECTRIC ENERG	1.0980	91		50	4370	2503
GULF STATES UTILITIES COMPANY, SENIOR		TX	NECHES RIVER	ELECTRIC POWER						
GULF STATES UTILITIES COMPANY, SENIOR		TX	NECHES RIVER	ELECTRIC POWER						
HOUSTON LIGHTING & POWER COMPANY		TX	VINCE BAYOU	ELECTRICAL ENE						
HOUSTON LIGHTING & POWER CO.		TX	HARRIS BAYOU	ELECTRIC ENERG						
HOUSTON LIGHTING & POWER CO.		TX	GREENS BAYOU	ELECTRICAL ENE						
HOUSTON LIGHTING & POWER COMPANY		TX	DRY CREEK	ELECTRICAL ENE		1379001	7633	9196	1130934	460000
HOUSTON LIGHTING & POWER COMPANY		TX	GREENS BAYOU	ELECTRICAL ENE		50	37	12	14318	150
HOUSTON LIGHT & POWER CO		TX	GALVESTON BAY	ELECTRIC ENERG						
HOUSTON LIGHTING & POWER COMPANY		TX	BUFFALO BAYOU	ELECTRICAL ENE	.2785	3	3	1	1619	2
HOUSTON LIGHTING & POWER COMPANY		TX	SIMS BAYOU	ELECTRICAL ENE		19	14	10	4823	40
HOUSTON LIGHTING & POWER CO, PRESIDEN		TX	TRINITY BAY	ELECTRICAL ENE						
HOUSTON LIGHT & POWER-HARRIS	W	TX	CLEAR LAKE							
TEXAS GULF SULPHUR COMPANY		TX	NORTH TAYLOR'S BAYOU	TREATED WATER					1	
UTAH POWER & LIGHT COMPANY		UT	PROVO BENCH CANAL	ELECTRICAL ENE	.0050				781	
UTAH POWER & LIGHT COMPANY		UT	PRICE RIVER	ELECTRICAL ENE	.0950	57		2	29	
UTAH POWER & LIGHT CO.		UT	JORDAN RIVER	ELECTRICAL ENE	.0053					
UTAH POWER & LIGHT COMPANY		UT	JORDAN R	ELECTRICAL ENE	.6059	55	49	113	22842	481
APPALACHIAN POWER CO	W	VA	CLINCH RIVER							

INDUSTRIAL DISCHARGERS
DISTRIBUTION OF MAJOR DISCHARGERS BY SIC

APPENDIX E

INDUSTRIAL GROUP ELECTRIC AND GAS UTILITIES

NAME		ST	WATER BODY	PRINCIPAL PRODUCT	FLOW MGD	PRINCIPAL POLLUTANTS - AVERAGE LBS/DAY BOD 5-DAY	NITROGEN	PHOSPHORUS	SOLIDS	TOTAL METALS
APPLACHIAN POWER CO-GLEN LYN	W	VA	NEW RIVER							
POTOMAC ELEC PWR CO GENER STN	W	VA	POTOMAC RIVER							
UNITED ELASTIC CO DIV J P STEV	W	VA	S MAYO RVR							
VEPCO POSSUM PT	W	VA	MINE SPRING RUN							
VEPCO CHESTERFIELD	W	VA	JAMES RIVER							
VEPCO PORTSMOUTH	W	VA	ELIZABETH RIVER							
VEPCO RICHMOND BREMO BLUFF	W	VA	JAMES RIVER							
VEPCO SURRY	W	VA	JAMES RVR							
VEPCO SURRY	W	VA	JAMES RIVER							
VEPCO YORKTOWN	W	VA	YORK RVR							
VEPCO 12TH ST RICHMOND	W	VA	JAMES RIVER							
V I WATER & POWER AUTH ST THOM	W	VI	LINDBERGH BAY							
V.I. WATER & POWER AUTHORITY ST. CROI		VI	CHRISTIANSTED HARBOR	ELECTRICITY	42.5000	1063	3119	7	99246	411
STANDARD REGISTER CO-MID 11659	W	VT	OTTER CREEK							
VERMONT YANKEE NUCLEAR POWER CORP		VT	CONNECTICUT RIV			79	32	32	7	
KAISER ALUMINUM & CHEMICAL CORPORATIO		WA	SPOKANE RIVER	ALUMINUM SHEET	> 999MGD	430	217	95	5121	135
WASHINGTON PUBLIC POWER SUPPLY SYSTEM		WA	COLUMBIA RIVER	ELECTRICITY						
DAIRY LAND POWER COOPERATIVE		WI	MISSISSIPPI RIVER	ELECTRICAL	> 999MGD	13	36	3	17983	1102
DAIRYLAND POWER COOPERATIVE		WI	MISSISSIPPI RIVER	ELECTRIC POWER	.0049	317	29	6	23998	2691
DAIRYLAND POWER COOPERATIVE	W	WI	MISSISSIPPIRIV							
LAKE SUPERIOR DISTRICT POWER CO		WI	CHEQUAMEGON BAY	ELECTRICITY					471	
LAKESIDE POWER PLANT	W	WI	LAKEMICHIGAN							
NORTHERN STATES POWER CO		WI	BLACK RIVER	ELECTRIC POWER	.2955	1122	68	16	32951	5750
OAK CREEK POWER PLANT	W	WI	LAKEMICHIGAN							
PORT WASHINGTON POWER PLANT	W	WI	LAKEMICHIGAN							
SUPERIOR FIBRE PRODUCTS	W	WI	LAKESUPERIOR							
VALLEY POWER PLANT	W	WI	MENOMINEERIVER							
WELLS POWER PLANT	W	WI	MILWAUKEERIVER							
WISC ELEC PWR-PNT BCH NUCL PLT	W	WI	LAKEMICHIGAN							
WISC POWER&LIGHT CO-BLACKHAWK	W	WI	ROCKRIVER							
WISCONSIN ELECTRIC POWER CO		WI	MILWAUKEE RIVER	ELECTRIC ENERG	.4980	17	316	162	105466	
WISCONSIN PUBLIC SERVICE CORP	W	WI	ESCANABARIVER							
WISCONSIN PUBLIC SERVICE CORP	W	WI	LAKEMICHIGAN							
WISCONSIN POWER & LIGHT CO	W	WI	ESCANABARIVER							
CENTRAL OPERATING-PHILIP SPORN	W	WV	OHIO RIVER							
MONONGAHELA POWER-FT MARTIN ST	W	WV	MONONGAHELA R							
PACIFIC POWER&LIGHT JOHNSO	W	WY	N PLATTE R							

INDUSTRIAL DISCHARGERS
DISTRIBUTION OF MAJOR DISCHARGERS BY SIC

INDUSTRIAL GROUP FABRICATED METAL PRODUCTS

NAME			ST	WATER BODY	PRINCIPAL PRODUCT	FLOW MGD	PRINCIPAL POLLUTANTS - AVERAGE LBS/DAY BOD 5-DAY	NITROGEN	PHOSPHORUS	SOLIDS	TOTAL METALS
RHEEM MANUFACTURING COMPANY			AR	SPIVY CREEK	REMOTE TYPE AI	.1210	12	11	3	300	11
ARMY - SACRAMENTO DEPOT		W	CA	NORRISON CK							
PRATT & WHITNEY-NORTH HA	10706		CT	QUINNIPIAC RIV							
PRATT & WHITNEY-MIDDLETO	10843		CT	CONNECTICUT RIV							
PLUME & ATWOOD-DIVERSIFI	11364		CT	NAUGATUCK RIVER							
AMERICAN CHAIN & CABLE - BRISTOL DIVI			CT	NAUGATUCK RIVER	INDUSTRIAL INS	.1150		1		64	1
ANACONDA AMERICAN BRASS COMPANY			CT	NAUGATUCK RIVER	COPPER AND BRA >	999MGD	3892		4	4740	96
ANCHOR FASTENERS INC	11164	W	CT	STEELE BROOK							
BRIDGEPORT ROLLING MILLS CO			CT	BRUCE S BROOK	BRASS AND BRON	.1150				65	1
C.E.M. CO.. INC.			CT	FIVE MILE RIVER	INDUSTRIAL FAS	.0520			7	778	46
CHEMICAL PLATING CO.			CT	BRUCE BROOK	ELECTRO PLATED	.2060	14	3		360	13
CHROMIUN PROCESS CO			CT	BURYING GROUND BROOK	PLATING SMALL		5	1			
CONSOLIDATED INDUSTRIES			CT	TEN MILE RIVER	FORGINGS	.1356		3		92	
CONTRACT PLATING CO INC	10262	W	CT	LONG BROOK			15	5	2	484	7
DONHAM CRAFT. INC			CT	FALLING MILL BROOK	METAL PLATING		18	1		222	1
DRESSER INDUSTRIES			CT	HOUSATONIC RIVER	PRESSURE GAUGE	.1970					
ELECTROLUX-DIV OF CONSOL	10269	W	CT	LONG ISLAND SOU							
GENERAL ELECTRIC			CT	QUINNIPIAC RIVER	CIRCUIT BREAKE	.5030	13	18	5	1666	8
GENERAL DYNAMICS CORP			CT	THAMES RIVER		1.8196	35	3	484	262	5
H. G. TOENHOVER.			CT	SHETUCKET RIVER		.1008	4	2	1	127	2
HARPER LEADER. INC.			CT	NAUGATUCK RIVER		.0800	3	5	15	313	
IDEAL MANUFACTURING CO			CT	NAUGATUCK RIVER	PLATED WIRE FO	.0400	1	1	1	173	
KERITE CO.			CT	BLADENS BROOK	WIRE	.4400					
LIGHT METALS COLORING CO	10976	W	CT	QUINNIPIAC RIV							
MARLIN FIREARMS CO.			CT	WATERMANS BROOK	SPORTING FIREA	.1780	71	3	4	2970	12
MILLER CO..			CT	NAUGATUCK RIVER	COPPER AND COP	.0730					
MODULUS CORP-SOUTHINGTON	10493	W	CT	QUINNIPIAC RIV							
R. R. DONNELLEY AND SONS CO. INC.			CT	OYSTER RIVER	MAGAZINES		2	1	2		
REMINGTON ELECTRIC SHAVER DIV			CT	BRIDGEPORT HARBOR	ELECTRIC SHAVE	.0750	25	2	4	157	3
RISDON MANUFACTURING CO			CT	LONG MEADOW BROOK	COSMETIC CASES	.0967				273	1
RISDON MANUFACTURING CO			CT	STILL RIVER	METAL PRODUCTS	.2780				5940	9
ROBERTSHAW CONTROLS CO			CT	LONG ISLAND SOUND	AUTOMATIC TEMP	.3600	6	5		1437	
SARGENT AND COMPANY	11816	W	CT	NEW HAVEN HARB							
SCHICK SAFETY RAZOR CO			CT	INDIAN RIVER	RAZOR BLADES	.2350	7	2	1	302	2
SCOVILL MFG CO	11820	W	CT	MAD RIVER			5	3	2	216	2
SEWING NOTIONS DIV. SCOVILL MFG. CO			CT	ECHO LAKE BROOK		.2280	11	4	1	296	13
STANADYNE. INC.			CT	CONNECTICUT RIVER							
STANLEY PLATING CO. INC.			CT	PEQUABUCK RIVER	ELECTRO PLATIN						
SUMMIT FINISHING DIV/KAWECKI BERYLCO			CT	NAUGATUCK RIVER	-G	.5000	315	11	2	7500	48
THE BASS PLATING CO			CT	MILL BROOK	SERVICE	.0010					
THE BULLARD CO.. DIVISION OF WHITE CO			CT	ASH CREEK	MACHINERY	.5400		1	8	1939	45
THE MACKLETT LABORATORIES. INC			CT	SPRINGDALE BROOK	ELECTRON TUBES	.6770	4	33	5	1360	2
THE NAPIER CO			CT	QUINNIPIAC	JEWELRY AND GI		1	1		466	
THE TURNER AND SEYMOUR MFG. CO.			CT	NANGATUCK	CHAIN	.2214	5	1	1	211	19
THERMOS DIVISION. KING-SEELEY THERMOS			CT	SHETUCKET RIVER		.1614	3	3	1	248	1
UNION HARDWARE DIVISION OF BRUNSWICK			CT	NAUGATUCK RIVER	ROLLER SKATES	.0001				3	
UOP AEROSPACE DIVISION	10801	W	CT	BANTAM RIVER							
USM CORP			CT	HOUSATONIC RIV		.1635	2	4	5	1223	71
W. E. BASSETT CO.			CT	HOUSATONIC RIVER	MANICURE IMPLE	.0600					
WATERBURY ROLLING MILLS. INC.			CT	STEELES BROOK	NICKEL SILVER	.1050		1		153	
WATERBURY BUCKLE CO.			CT	NAUGATUCK RIVER	BUCKLES	.2210	44	153	14	3791	
WHYCO CHROMIUM CO. INC.			CT	NAUGATUCK RIVER	ELECTROPLATING	.5420		40	43	5771	573
WILLIAM PRYM. INC.			CT	FIVE MILE RIVER		.4205	32		3	302	

INDUSTRIAL DISCHARGERS
DISTRIBUTION OF MAJOR DISCHARGERS BY SIC

INDUSTRIAL GROUP FABRICATED METAL PRODUCTS

NAME			ST	WATER BODY	PRINCIPAL PRODUCT	FLOW MGD	PRINCIPAL POLLUTANTS - AVERAGE LBS/DAY BOD 5-DAY	NITROGEN	PHOSPHORUS	SOLIDS	TOTAL METALS
DELTA AIR LINES INC			GA	FLINT RIVER		.4400	275	5	2	2341	72
KAY-TOWNES ANTENNA CO			GA	ETOWAH RIVER	OUTDOOR TV ANT						
SCOVILL MANUFACTURING COMPANY			GA	SOQUE RIVER	ZIPPERS	.1090	70	3		636	45
THE WILLIAM L BONNELL COMPANY INCORPO			GA	MINERAL SPRINGS BRANC	EXTRUDED AL		156	119	13	10208	18
POLARIS PLATING ELKADER		W	IA	TURKEY R							
AMERICAN NICKELOID CO			IL	NORTH BANK ILLINOIS R	PREFINISHED ME	.1400	32	53	13	2586	599
MODERN PLATING CORP			IL	PECATONICARIVER	ELECTRO-PLATIN	.7400	41	6		5255	
NAT'L STEEL CORP-MIDWEST STEEL		W	IN	BURNSDCHLTLCARV							
KUHLMAN DIECASTING INC STANLEY		W	KS	BLUE RIVER							
USM CORPORATION			KY	SOUTH FORK		.0599	7			28	?
MICROFAB INC	11156		MA	MERRIMACK RIVER							
ADVANCED MATERIALS TECHN	11275	W	MA	TEN MILE RIVER							
AMERICAN OPTICAL CORP			MA	QUINEBAUG RIVER	ELECTRIC POWER	3.6448	96	63	14	31444	151
ANODIZING CO. OF NEW ENGLAND, INC			MA	QUEQUECHAN RIV	ANODIZING OF A	.1000			1	115	
ATLAS TACK CORP-TACK PLA	11492	W	MA	BUZZARDS BAY							
B & J JEWELRY	10334	W	MA	TEN MILE RIVER							
C. RAY RANDALL MFG. CO.	11237	W	MA	TEN MILE RIVER							
CHASE-SHAWMUT CO			MA	MERRIMAC RIVER	FUSES	.0600		2		423	?
COLUMBIA MANUFACTURING CO			MA	LITTLE RIVER	BICYCLES	.6480		8	5	745	
DANTE, INC.			MA	THACHER BROOK	MEN S JEWELRY	.0630	5	19	1	28	4
ESB INC			MA	NASHUA RIVER SOUTH BR	FLASHLIGHTS	.0800		27		420	21
F. B. ROGERS SILVER CO			MA	TAUNTON RIVER		.0214	1			3	
FENWAL INC			MA	COLD SPRING BROOK	TEMPERATURE CO	.2566					5
FOSTER METALS PRODUCTS	11249	W	MA	TEN MILE RIVER							
GENERAL HEADQUARTERS, WESTERN ELECTRI			MA	MERRIMACK RIVER	COMMUNICATIONS	.3811	239	44	6	2422	73
ILCO CORP			MA	NASHUA RIVER		.0200	8			35	?
L. G. BALFOUR CO			MA	TEN MILE RIVER	JEWELRY	.1455			1	628	1
L. G. BALFOUR CO.-PLANT	11296	W	MA	TEN MILE RIVER							
L.S. STARRETT CO.			MA	MILLERS RIVER		.1503	1			219	?
LAMBERT ANODZING COMPANY, INC.			MA	TEN MILE RIVER	ANODIZED PRODU				?		
MERRIMAC METAL FINISHING CO. INC.			MA	COBBLERS BROOK		.0750					
MOORE DROP FORGING CO. INC.			MA	CHICOPEE RIVER	ROUGH FORGINGS	.2800	63	11		1273	389
NATIONAL BLANK BOOK CO INC.			MA	CONNECTICUT RIVER	LOOSE LEAF BIN	.2220	39	1	1	356	25
NEW ENGLAND PLATING CO., INC.			MA	MILL BROOK		.1270					?
RAYTHEON CO			MA	CONCORD RIVER	MISSILE COMPON	.4500					1
RIPLEY & GOWEN CO., INC.	10653	W	MA	TEN MILE RIVER							
ROBBINS CO	11014	W	MA	TEN MILE RIVER							
ROYCE ALUMINUM CORPORATI	11125	W	MA	TAUNTON RIVER							
SHERIDAN SILVER CO.	10134	W	MA	TAUNTON RIVER							
SPAULDING DIV-QUESTOR CO	10830	W	MA	CONNECTICUT R							
SPRAGUE ELECTRIC CO			MA	HOOSAC RIVER SOUTH BR	ELECTRONIC FIL	.8314		64	18	3917	
SWANK, INC<.			MA	TEN MILE RIVER	JEWELRY	.2110	20		2	338	
TEXAS INSTRUMENTS INC.			MA	TAUNTON RIVER	CIRCUIT BREAKE	1.9600	67	22	19	676	258
THE FOXBORO COMPANY			MA	NEPONSET RIVER	CD-PLATED AUTO		2	4		400	1
THE HILSINGER CORP			MA	TEN MILE RIVER	EYEGLASS FRAME	.1400			2	237	
TREMONT NAIL CO			MA	WANKINCO RIVER	CUT NAILS					1	
WHITIN MACHINE WORKS, INC.			MA	MUMFORD RIVER		.0870		7	1	1114	?
WHITING & DAVIS CO.	11264	W	MA	TEN MILE RIVER							
ALMAG CHEM BALTIMORE		W	MD	PATAPSCO							
EDWARDS COMPANY, INC.			ME	SEBASTICOOK RIVER	ELECTRO-MECHAN	.0500	19	1	6	15	
MAREMONT CORP-NEW ENGLAN	11368	W	ME	GOOSEFARE BROOK							
PORTMOUTH NAVAL SHIPYARD, PORTSMOUTH,			ME	PISCATAQUA RIVER	SUBMARINE BUIL	.0017	485	69	2	1477014	8
ALLEGAN METAL FINISHING COMPANY, INC.			MI	KALAMAZOO RIVER	ELECTRO-PLATIN	.0450				?	

INDUSTRIAL DISCHARGERS
DISTRIBUTION OF MAJOR DISCHARGERS BY SIC

INDUSTRIAL GROUP FABRICATED METAL PRODUCTS

NAME		ST	WATER BODY	PRINCIPAL PRODUCT	FLOW MGD	PRINCIPAL POLLUTANTS - AVERAGE LBS/DAY BOD 5-DAY	NITROGEN	PHOSPHORUS	SOLIDS	TOTAL METALS
BISSELL INC.		MI	INDIAN MILL CREEK	SYNTHETIC ENAM	.0900	7				5000
GMC-PARTS DIV-PLT #1	W	MI	SWARTZCREEK							
HENCO ENTERPRISES INC	W	MI	STJOSEPHRIVER							
HOME PLATING COMPANY INC	W	MI	FAWNRIVER							
SCHAFER MANUFACTURING CO	W	MI	STJOSEPHRIVER							
VALLEY IND INC-QUINCY PROT DIV	W	MI	BERRY #29 DRAIN							
SIEGEL-ROBERTS PLATING ST LS	W	MO	R DES PERES							
JACKSON PLATING CO		MS	PEARL RIVER	ELECTROPLATING	.0120	1			51	
MONASCO INDUSTRIES INC		MS	HICKAHALA CREEK	METAL PARTICLE	.2100	9	89	54	3450	385
OLIVER DIV OF SANGAMO ELECTRIC CO		MS	YAZOO RIVER	POLELINE HARDW	.0001					
ROYAL MAID, INC.,		MS	LICKING RIVER	MOPS	.0380	3	3	1	288	14
TRUE TEMPER CORPORATION		MS	ROUND HOUSE CREEK	GOLF SHAFTS	1.1290	163	80	43	1846	33
GENERAL ELECTRIC COMPANY		NC	NORTHEAST CAPE FEAR R	NUCLEAR FUEL	259.1760		77	1	13080	6
VEEDER - ROOT COMPANY		NC	CAPE FEAR RIVER	STEEL PARTS	.1250	56	10	17	966	2
CLAROSTAT MFG. CO., INC.		NH	COCHECO RIVER	RESISTORS	.1539	19	28		194	356
GENERAL ELECTRIC CO		NH	PETERS BROOK	TOOLS FOR JET	.0650				1	
SANDERS ASSOCIATES INC 10932	W	NH	NASHUA RIVER							
SCOTT AND WILLIAMS INC.		NH	LAKE OPECHEE	CIRCULAR KNITT	.0688			1	294	
FOSTER WHEELER CORPORATION		NY	CANASERAGA CR		.3075	71	47	28	673	2
INTERNATIONAL SALT COMPANY		NY	SENECA LAKE	SALT	1.1074					657
LION BRAND INC	W	NY	CLAVERACK CREEK							
STAR EXPANSION INDUSTRIES CORP	W	NY	WOODBURY CREEK							
WEBER-KNAPP CO.		NY	CHADAKOIN RIVER	HARDWARE			5	2	249	9
BECHTEL-MCLAUGHLIN, INC.		OH	SECOND CREEK SANDUSKY	ELECTROPLATING	.0800	36	7	18	1034	14
HAYES-ALBION CORP	W	OH	SIX MILE CREEK							
WHEELING-PITTS STL-MARTINS FRY	W	OH	OHIORIVER							
BOWEN MCLAUGHLIN YORK CO	W	PA	CODORUS CREEK							
RONSON CORP OF PA	W	PA	CHERRY CREEK							
BOSTITCH, INC., DIV OF TEXTRON		RI	HUNT RIVER	STAPLES	.4330		10	5	1692	2
PILLING CHAIN CO, INC.		RI	DROWN COVE	ZINC PLATED SL	.0680	4	1	1	13	1
UNITED WIRE AND SUPPLY CORP.		RI	PAWTUXET RIVER	COPPER ALLOY	.6650					
AVM OF SOUTH CAROLINA INC		SC	PEE DEE BASIN	FERROUS METAL	.4800	93	27	3	377	18
FIRESTONE TIRE & RUBBER CO		SC	FAIRFOREST CREEK	STEEL STAMPING	.5490	92	30	10	1647	2
UNION CARBIDE CORPORATION LINDE DIVIS		SC	JEFFRIES CREEK	ELECTRIC & GAS	.1123		1	46	2	1712
WESTINGHOUSE ELEC CORP		SC	CONGAREE RIVER	NUCLEAR FUEL A	.0144	1	2798		9878	
WOLVERINE BRASS WORKS CONWAY S C PLAN		SC	SOCASTEE SWAMP	RACKS OF PLATE	.1932	19	2	1	1953	18
THE SANYMETAL PRODUCTS CO INC		TN	LOOSAHATCHIE RIVER		.0240	1	1		146	
DRESSER INDUSTRIES, INC.		TX	HOUSTON SHIP CHANNEL							
METALS PROCESSING, INC.		UT	STORM SEWER	RECLAIMED INDU		6	14	2	276	190
BABCOCK WILCOX	W	VA	JAMES RIVER							
WEHR CORP-CARNES CO	W	WI	ROCKRIVER							
TRI-STATE PLATING INC	W	WV	OHIO							
TRIANGLE CONDUIT&CABLE CO INC	W	WV	OHIO RVR							

INDUSTRIAL DISCHARGERS
DISTRIBUTION OF MAJOR DISCHARGERS BY SIC

INDUSTRIAL GROUP GOVERNMENT

NAME		ST	WATER BODY	PRINCIPAL PRODUCT	FLOW MGD	PRINCIPAL POLLUTANTS - AVERAGE LBS/DAY BOD 5-DAY	NITROGEN	PHOSPHORUS	SOLIDS	TOTAL METALS
DEPARTMENT OF THE ARMY ANNISTON ARMY		AL	DRY CREEK		.7900					
DEPARTMENT OF THE ARMY, PINE BLUFF AR		AR	ARKANSAS RIVER	MUNITIONS	1.4500	30	1	5	2710	71
U. S. ATOMIC ENERGY COMMISSION		CO	WALNUT CREEK	CONF						
ROBBINS AIR FORCE BASE		GA	HORSE CREEK							
UNITED STATES ARMY INFANTRY CENTER		GA	OPEN DITCH TO UPATOI	WASH WATER	1.4054				93825	438687
BOARD OF PUBLIC UTILITIES		KS	KANSAS RIVER	ELECTRICITY						
SUNFLOWER ARMY AMMUN PL LWRNCE	W	KS	KILL CRK							
U S ATOMIC ENERGY COMMISSION		KY	LITTLE BAYOU CREEK							
MARINE CORPS AIR STATION		NC	SLOCUM CREEK	POOL FILTER BA	.5201	781	10	249	1461	149
CITY OF HASTINGS UTIL	W	NE	CITY LAKES							
UNITED STATES ATOMIC ENERGY COMMISSIO		NM	LOS ALAMOS CANYON	RESEARCH	.2726					
TINKER AIR FORCE BASE, BASE COMMANDER		OK	NO NAME CREEK SOLDIER	AIRCRAFT MAINT	> 999MGD					
LETTERKENNY ARMY DEPOT	W	PA	ROWE RUN							
U S ATOMIC ENERGY COMMISSION		SC	SAVANNAH RIVER		581.4000					
USDI GEOLOGIC SUR-EROS EROS		SD	MISSOURI R							
USAFB ELLSWORTH	W	SD	MISSOURI R							
JOSEPH A LENHARD		TN	MELTON HILL LAKE	RESEARCH DATA	.0210					
U S ATOMIC ENERGY COMM		TN	CLINCH RIVER		8.0800					
U S ATOMIC ENERGY COMM		TN	CLINCH RIVER		.0360					
U S ATOMIC ENERGY COMM		TN	BEAR CREEK	FABRICATED PAR	11.9000					
VOLUNTEER ARMY AMMUNITION PLANT		TN	TENNESSEE RIVER	TRINITROTOLUEN		570	1893	27	87174	58
NAVY NORFOLK SHIPYARD	W	VA	ELIZABETH RVR							
NAVY AIR REWORK	W	VA	WILLOUGHBY BAY							
RADFORD ARMY AMMUNITION PLANT	W	VA	NEW RIVER							

INDUSTRIAL DISCHARGERS
DISTRIBUTION OF MAJOR DISCHARGERS BY SIC

INDUSTRIAL GROUP GRAIN MILL AND BAKERY PROD

NAME		ST	WATER BODY	PRINCIPAL PRODUCT	FLOW MGD	PRINCIPAL POLLUTANTS - AVERAGE LBS/DAY BOD 5-DAY	NITROGEN	PHOSPHORUS	SOLIDS	TOTAL METALS
RIECLAND FOODS, INC., VICE PRES - ADM		AR	LITTLE LA GRUE BAYOU		.1446	969	1	10	4548	
DIXON DRYER, CLARKSBURG	W	CA	SACRAMENTO R							
CLINTON CORN PROCESSING CO.		IA	BEAVER CHANNEL - MISS							
PENICK & FORD LTD COR RPDS	W	IA	RED CEDAR R							
CPC INTERNATIONAL, INC		IL	ILLINOIS RIVER	DEXTROSE MILL		6	1000	500	16609	4146
STALEY,A.E. MANUFACTURING CO	W	IL	SANGAMONRIVER							
AMERICAN MAIZE PRODUCTS	W	IN	LAKEMICHIGAN							
OCEAN PROTEIN, INC.		LA	KING BAYOU	FISH MEAL	> 999MGD	1403	265	314	260000	
THE QUAKER OATS CO		MA	ACUSHNET RIVER			20	6	6	281651	
EASTERN SHORE RENDERING CO	W	MD	TRANSQUAKING R							
HERCULES INC-HARBOR BEACH PLT	W	MI	LAKEHURON							
CORN PROD INTL INC NKC	W	MO	MISSIOURI R							
GENERAL MILLS		NY	BUFFALO SHIP CANAL	FLOUR	.6180	2078	16	8	4665	5
PEAVEY COMPANY		NY	BUFFALO RIVER	WHEAT FLOUR	.1250	98	9	1	956	
SEABOARD ALLIED MILLING CORPORATION		TN	TENNESSEE RIVER	WHEAT FLOUR	.0130					
CPC INTERNATIONAL		TX	TULE LAKE SHIP CHANNE	DEXTROSE & OIL						

INDUSTRIAL DISCHARGERS
DISTRIBUTION OF MAJOR DISCHARGERS BY SIC

INDUSTRIAL GROUP IRON AND STEEL

NAME		ST	WATER BODY	PRINCIPAL PRODUCT	FLOW MGD	PRINCIPAL POLLUTANTS - AVERAGE LBS/DAY BOD 5-DAY	NITROGEN	PHOSPHORUS	SOLIDS	TOTAL METALS
ALABAMA BY-PRODUCTS CORPORATION		AL	FIVE MILE CREEK		.7500	2149	989		3482	78
MCWANE CAST IRON PIPE CO		AL	AVONDALE CREEK	CAST IRON PIPE		616	8	12	1932	44
MEAD CORP. WOODWARD IRON DIVISION		AL	OPOSSUM CREEK	COKE	.1662	10133	706	109	534277	1197
REPUBLIC STEEL CORPORATION		AL	BLACK CREEK	STEEL	70.5000	4828	3846	39	93529	3856
REPUBLIC STEEL CORPORATION		AL	VILLAGE CREEK	COKE	8.6480	519	867	2	7621	388
STOCKHAM VALVES AND FITTINGS INC.		AL	VILLAGE CREEK	VALVES & FITTI	1.6140	338	129	2	7574	7
U S PIPE & FOUNDRY COMPANY		AL	FIVE MILE CREEK	PIG IRON	12.0000	22000	4500	58	105500	4841
UNITED STATES STEEL CORPORATION		AL	VALLEY CREEK		57.6230					
WOODWARD COMPANY DIV OF MEAD CORP		AL	SNOWS CREEK	CAST IRON SOIL	.0720	7	1	1	173	7
BETHLEHEM STEEL CORPORATION		CA	LOS ANGELES RIVER	STEEL		15	2	4	2365	42
DELAVAL TURRINE. INC.		CA	ELMHURST CREEK	IRON AND STEEL		58			47666	
U. S. STEEL CORP.		CA	NEW YORK SLOUGH	STEEL	2.1271	1539	52	279	57986	358
U.S. STEEL. TORRANCE	W	CA	STORM DRAIN							
CF&I STEEL CORPORATION		CO	SALT CREEK			22000	8300	200	750000	41749
CARPENTER TECHNOLOGY CORP		CT	BRIDGEPORT HARBOR	STEEL	4.0950	33	53	5	531704	16169
THE ATLANTIC WIRE CO		CT	BRANFORD RIVER	IRON AND STEEL		112	3		4066	36
THE WALLINGFORD STEEL CO		CT	QUINNIPIAC RIVER	FLAT ROLLED AL	2.5420	11	111	20	4861	19
PHOENIX STEEL CORP CLAYMONT PT	W	DE	DELAWARE							
DEERE & COMPANY		IA	MISSISSIPPI RIVER	CONSTRUCTION M						
CATERPILLAR TRACTOR CO.		IL	ILLINOIS RIVER	GREY IRON CAST	.2880	572	70	11	79625	196
DEERE AND CO		IL	SUGAR CREEK	FERROUS CASTIN	.0200	22	33		21588	28
FRANK K. ARMOUR		IL	LITTLE CALUMET RIVER	STEEL COIL		9441	7726	1734	39743	2121
GRANITE CITY STEEL CO	W	IL	HORSESHOELAKE							
INTERNATIONAL HARVESTER CO.	W	IL	CALUMETRIVER							
LACLEDE STEEL CO ALTON WORKS	W	IL	MISSISSIPPI							
MOLINE MALLEABLE IRON CO		IL	FOX RIVER	MALLEABLE IRON	.0938	4			530	1
NORTHWESTERN STEEL AND WIRE COMPANY		IL	ROCKRIVER		2.2400	2639	1694	6	145670	937
REPUBLIC STEEL CORP-CHGO DIST	W	IL	CALUMETRIVER							
TECHNICAL CENTER		IL	CALUMET RIVER	COKE		10153	9807	2252	95206	1619
U.S. STEEL CORP. - JOLIET	W	IL	DESPLAINESRIVER							
U.S.STEEL CORP - WAUKEGAN	W	IL	LAKEMICHIGAN							
U.S.STEEL CORP - SOUTH WORKS	W	IL	LITTLECALUMETRI							
BETHLEHEM STEEL CORP	W	IN	LAKE MICHIGAN							
CONTINENTAL STEEL CORP	W	IN	WILDCATCREEK							
INLAND STEEL CO-IND HARBOR WKS	W	IN	INHARBORCANAL							
U.S.STEEL CORP-GARY WORKS	W	IN	LKMICHGRDCALRVR							
YOUNGSTOWN SHEET & TUBE CO	W	IN	INDIANHRBRCNL							
AIRCO. INC.		KY	TENNESSEE RIVER	FERRO-ALLOYS	1.1100	60	15	2	7286	197
ALLIED CHEMICAL CORPORATION		KY	OHIO RIVER		6.0000	3701	4496	61	34380	84
ARMCO STEEL CORPORATION		KY	OHIO RIVER	IRON CASTINGS	31.1171	1550	637	368	170773	5624
GREEN RIVER STEEL CORPORATION		KY	OHIO RIVER	SEMI-FINISHED	6.0750	1	22	75	1702	254
INTERLAKE INC		KY	LICKING RIVER	PICKLED STEEL	4.3100	212	12	14	24941	174
INTERNATIONAL HARVESTER COMPANY LOUIS		KY	SALT RIVER	GARDEN TRACTOR	1.0048	65	1009	83	2890	78
G F WRIGHT STEEL & WIRE 10484	W	MA	KETTLE BROOK							
JOHNSON STEEL & WIRE CO.. INC.		MA	BLACKSTONE RIVER	STEEL WIRE	.3000	7	37		7320	1051
NEW ENGLAND HIGH CARBON WIRE CORPORAT		MA	BLACKSTONE R	HIGH CARBON AN	.2900	25	7		2631	3
BETHLEHEM STEEL CORP SPARROW P	W	MD	BALTIMORE HARB							
ALLIED CHEM CO-SEMET SOLVAY	W	MI	ROUGERIVER							
AUTO SPECIALITIES MFG CO	W	MI	TEN MILE CREEK							
FORD MOTOR CO - DEARBORN	W	MI	ROUGERIVER							
GMC-CHEVROLET METAL CASTINGS	W	MI	SAGINAWRIVER							
MCLOUTH STEEL CORP		MI	DETROIT RIVER - TRENT	HOT ROLLED CAR		7168	2486	85	422828	627
MCLOUTH STEEL CORPORATION	W	MI	DETROIT RIV							

INDUSTRIAL DISCHARGERS
DISTRIBUTION OF MAJOR DISCHARGERS BY SIC

INDUSTRIAL GROUP IRON AND STEEL

NAME		ST	WATER BODY	PRINCIPAL PRODUCT	FLOW MGD	PRINCIPAL POLLUTANTS - AVERAGE LBS/DAY BOD 5-DAY	NITROGEN	PHOSPHORUS	SOLIDS	TOTAL METALS
NAT'L STEEL CORP-GREAT LAKES	W	MI	ROUGE RIV							
PITTSBURG FORGINGS CO.	W	MI	GRANDERIVER							
UNITED STATES STEEL CORPORATION		MN	ST LOUIS RIVER SPIRIT		36.1000	1913	2036	48	95043	1957
GREAT LAKES CARBON ST LOUIS		MO	STRM SWR MISS R							
ARMCO STEEL CORPORATION		MO	BLUE RIVER							
INGALLS NUCLEAR SHIPBUILDING DIVISION		MS	PASCAGOULA RIVER	PURE WATER						
GRIFFIN PIPE PRODUCTS CO., A DIVISION		NJ	DELAWARE RIVER	CAST IRON PRES	.9610	189	123	9	10322	988
U. S. PIPE & FOUNDRY COMPANY		NJ	DELAWARE RIVER	CAST IRON PRES	2.8800	67	79	6	9538	625
ALLIED CHEMICAL CORPORATION		NY	NIAGARA RIVER		7.0600	1176	1200	16	20968	
CRUCIBLE INC		NY	TRIBUTARY 5A OF ONOND	SPECIALTY STEE	5.2430	109	164	28	120790	565
DONNER-HANNA COKE CORPORATION		NY	BUFFALO RIVER	COKE	8.4900	706	133	3	23526	305
DRESSER INDUSTRIES, INC.		NY	CAYUGA CREEK		.5220	60	49	43	7550	55
GENERAL MOTORS CORP.		NY	TWO MILE CREEK	ENGINES	25.7000	2092	217	171	76530	513
NATIONAL STEEL CORPORATION		NY	UNION SHIP CANAL	PIG IRON		752	367	82	117300	129
REPUBLIC STEEL CORPORATION		NY	BUFFALO RIVER	ELECTRIC POWER	43.7000	38	154	25	119837	8890
ALLIED CHEM-SEMET-SOLVAY DIV	W	OH	ICECREEK							
ARMCO STEEL CORP - ZANESVILLE	W	OH	MUSKINGUMRIVER							
ARMCO STEEL CORP-HAMILTON	W	OH	MIAMIRIVER							
ARMCO STEEL CORP-MIDDLETOWN	W	OH	MIAMIRIVER							
COPPERWELD STEEL COMPANY		OH	MAHONING RIVER	ALLOY STEEL BA	> 999MGD	7461	101	1167	62858	2025
DAYTON MALLEABLE IRON CO	W	OH	OHIORIVER							
EMPIRE-DETROIT STEEL DIVISION		OH	OHIO RIVER	COLD ROLL		3708	2713	93	200733	4259
GENERAL MOTORS CORPORATION		OH	MAUMEE RIVER	AUTOMOTIVE CAS	7.0300				33202	
INTERLAKE INC	W	OH	MAUMEERIVER							
JONES & LAUGHLIN STEEL CORP		OH	CUYAHOGA RIVER	IRON	.1400	7212	137	413	398407	44916
NATIONAL STEEL CORPORATION - WEIRTON		OH	WELLS RUN	CHROME PLATE S	.8000	67	14		6794	1118
OHIO FERRO-ALLOYS CORP-PHILO	W	OH	MUSKINGUM RIVER							
REPUBLIC STEEL CORP		OH	MAHONING RIVER	COKE		6253	1805	65	284931	28658
REPUBLIC STEEL CORPORATION		OH	MAHONING RIVER	COKE		6566	3318	432	193627	51958
REPUBLIC STEEL CORP-CLEVELAND	W	OH	CUYAHOGARIVER							
REPUBLIC STEEL-8TH ST-CANTON	W	OH	NIMISHILLEN CREEK							
REPUBLIC STEEL CORP. NILES	W	OH	MAHONINGRIVER							
UNION CARBIDE CORP.		OH	OHIO RIVER	ELECTRICAL POW	274.9200	12090	10772	83	952265	14663
UNITED STATES STEEL CORPORATION		OH	CUYAHOGARIVER		.2000					
UNITED STATES STEEL CORP		OH	CUYAHOGA RIVER							
UNITED STATES STEEL CORPORATION		OH	MAHONING RIVER			10888	2543	228	226140	58182
UNITED STATES STEEL CORPORATION		OH	BLACK RIVER		.0250	11830	14238	590	609811	14500
WHEELING-PITTSBURGH STEEL CORP		OH	MAHONING RIVER	COLD ROLLED ST	1.2700	11	70	99	8611	617
WHEELING PITTSBURGH STEEL CORP	W	OH	OHIORIVER							
WHEELING PITTS STL-STEUBENVLLE	W	OH	OHIORIVER							
WHEELING PITTS STL-YORKVILLE	W	OH	OHIORIVER							
ALAN WOOD STEEL CO	W	PA	SCHUYLKILL							
AMER CHAIN & CABLE-MONESSEN	W	PA	MONONGAHELA							
ARMCO STEEL CORP-BUTLER WORKS	W	PA	CONNOQUENESSING							
BETHLEHEM STEEL CORP-JOHNSTOWN	W	PA	HINCKSTON RIVER							
BETHLEHEM STEEL CORP LEBANON	W	PA	QUITTAPAHILLA							
BETHLEHEM STEEL CORP STEELTON	W	PA	SUSQUEHANNA							
BETHLEHEM STEEL CORP BETHLEHEM	W	PA	LEHIGH RVR							
CARPENTER TECH CORP READING	W	PA	SCHUYLKILL							
COMBUSTION ENGINEERING INC	W	PA	MONOGAHELA RVR							
CRUCIBLE INC MIDLAND PT	W	PA	OHIO							
CYCLOPS CORP BRIDGEVILLE PLANT	W	PA	CHARTIERS CREEK							
EDGEWATER CORP	W	PA	ALLEGHENY RIVER							

INDUSTRIAL DISCHARGERS
DISTRIBUTION OF MAJOR DISCHARGERS BY SIC

APPENDIX E

INDUSTRIAL GROUP IRON AND STEEL

NAME		ST	WATER BODY	PRINCIPAL PRODUCT	FLOW MGD	PRINCIPAL POLLUTANTS - AVERAGE LBS/DAY BOD 5-DAY	NITROGEN	PHOSPHORUS	SOLIDS	TOTAL METALS
JESSOP STEEL CO WASH PLANT	W	PA	CHARTIER CREEK							
JONE & LAUGHLIN STEEL CORP	W	PA	MONOGAHELA							
JONES & LAUGHLIN STEEL CORP	W	PA	OHIO RIVER							
JONES & LAUGHLIN STEEL CORP	W	PA	ALLEGHENY							
LUKENS STEEL CORP COATESVILLE	W	PA	BRANDYWINE CRK							
MILTON MFG CO DIV OF GECO CORP	W	PA	HAUSEL RUN							
PHILA COKE DIV ESTRN ASSO COAL	W	PA	DELAWARE RVR							
SHARON STEEL-FARELL	W	PA	SHENANGO RIVER							
SHENANGO INC-NEVILLE COKE&IRON	W	PA	OHIO							
U S STEEL CORP-EDGAR THOMSON	W	PA	TURTLE CREEK							
U S STEEL CORP NATL DUQUESNE	W	PA	MONONGAHELA							
U S STEEL CORP FAIRLESS MILLS	W	PA	DELAWARE RVR							
U.S.STEEL-CLAIRTON WORKS	W	PA	MONONGAHELA RVR							
U.S.STEEL-HOMESTEAD WORKS	W	PA	MONONGAHELA RVR							
WHEELING-PGH STEEL CORP-ALLEN	W	PA	MONONGAHELA							
WYCKOFF STEEL DIV AMPCO PGH	W	PA	OHIO RIVER							
WASHBURN WIRE-PHILLIPSDA 10249	W	RI	SEEKONK RIVER							
STEEL HEDDLE MANUFACTURING CO		SC	MOUNTAIN CREEK	TEXTILE LOOM P	.1110		3		1340	73
CHROMIUM MINING AND SMELTING CORPORAT		TN	LOOSAHATCHIE CREEK	FERRO CHROME	.4710	1360	4	10	1248	18
HEAD CORPORATION		TN	CHATTANOOGA CREEK	COKE	.0100	20	14	1	210	
A. O. SMITH CORPORATION OF TEXAS		TX	GREENS BAYOU	API - LINE PIP	.4000	98	8	4	1800	8
ARMCO STEEL CORPORATION		TX	DRAINAGE DITCH TO BIG	PIPE AND TUBIN		26	315		1743	
ARMCO STEEL CORPORATION		TX	HOUSTON SHIP CHANNEL	PIG IRON		19	8	2	4351	35
CAMERON IRON WORKS, INC.		TX	FLOOD CONTROL DITCH T	STEEL FORGINGS	.1590	11	50	4	1040	6
LONE STAR STEEL CO.		TX	BIG CYPRESS CREEK	IRON AND STEEL	35.0000	2919			65642	977
UNITED STATES STEEL CORPORATION		TX	CEDAR BAYOU			3127	1376	751	73555	399
LYNCHBURG FOUNDRY RADFORD	W	VA	NEW RIVER							
LYNCHBURG FOUNDRY	W	VA	JAMES RIVER							
MEAD CORP ARCHER CREEK PLANT	W	VA	JAMES RIVER							
NATIONAL STEEL - WEIRTON DIV	W	WV	OHIO							
NATL STEEL CORP WEIRTON DIV	W	WV	OHIO RIVER							
SHARON STEEL-FAIRMOUNT COKE	W	WV	MONOGAHELA							
UNION CARBIDE CORP-FERROALLOYS	W	WV	KANAWHA							
WHEELING PITTSBURGH STEEL-COKE	W	WV	OHIO							
WHEELING-PITTS STEEL CORP OHIO	W	WV	OHIO							
WHEELING PITTSBURGH STEEL-BENW	W	WV	OHIO RIVER							

INDUSTRIAL DISCHARGERS
DISTRIBUTION OF MAJOR DISCHARGERS BY SIC

INDUSTRIAL GROUP LEATHER AND LEATHER PRODUCTS

NAME	ST	WATER BODY	PRINCIPAL PRODUCT	FLOW MGD	PRINCIPAL POLLUTANTS - AVERAGE LBS/DAY BOD 5-DAY	NITROGEN	PHOSPHORUS	SOLIDS	TOTAL METALS
DREW TANNING OF BROCKTON. INC.	MA	SALISBURY PLAIN RIVER	LEATHER	.0800	3030	66	41	13780	96
R. J. WIDEN CO	MA	HOOSIC RIVER	LEATHER		2780	49		13510	
WD BYRON AND SONS INC W	MD	CONOCOCHEAGUE C							
MARTLAND TANNING DIV - IRVING TANNING	ME	SEBASTICOOK RIVER	LEATHER		17674	129	3	101048	2500
MAINE LEATHER CO	ME	PISCATAQUIS RIVER		.1500	113	43		945	71
PINE TREE TANNING DIV.. IRVING TANNIN	ME	PENOBSCOT RIVER	LEATHER		11015	80	2	51596	?
PRIME TANNING CO.. INC.	ME	SALMON FALLS RIVER	LEATHER		5850	920	3	34460	
SACO TANNING CORPORATION	ME	SACO RIVER	LEATHER		7049	1049	42	132	602
SWIFT & CO.	ME	LITTLE ANDROSCO		.9560	8562	877	57	58784	40
WILTON TANNING CO	ME	WILSON STREAM	SHEEPSKIN LEAT		119	15	?	1530	23
EAGLE OTTAWA LEATHER COMPANY	MI	GRAND RIVER	SHOE UPPER AND	.9315	4816	590		30893	497
SEAL TANNING.OHIO LEATHE 11496	NH	MERRIMACK							
A.C.LAWRENCE LEATHER-SWI 10501 W	NH	ASHUELOT							
BREZNER TANNING CORP. DIV.	NH	CONTOOCOOK RIVER	LEATHER SPLITS	.0002	43545	213		9370	17
GRANITE STATE TANNING CO.	NH	NASHUA RIVER	LEATHER	.0400	370	53	8	8160	4
MERRIMACK LEATHER CO.. INC.	NH	SOUHEGAN RIVER	LEATHER	.1500	604	101	20	6160	15
SUNCOOK LEATHERS 11247 W	NH	SUNCOOK RIVER							
TILTON TANNING CORP	NH	WINNIPESAUKEE R	LEATHER	.0838	223	7		7851	306
MOENCH TANNING COMPANY. INC.	NY	CATTARAUGUS CREEK	LEATHER	.3000	1142	3	3	15730	
ELKLAND LEATHER CO W	PA	COWANESQUE							
HOWES LEATHER CO INC W	PA	SUSQUEHANNA							
LOEWENGART&CO INC-MERCERSBURG W	PA	STEIGERS RUN							
ARMOUR LEATHER CO	TN	HATCHIE RIVER	LEATHER	1.7000					14
COEY TANNING CO INC	TN	GARRISON FORK	GLOVE LEATHER	.0080	13			241	?
SWIFT & CO	TN	PIGEON RIVER	SOLE & BELTING	.4180	3886	340	17	28764	?
VIRGINIA OAK TANNERY W	VA	HAWKSBILL CREEK							
JOHN FLYNN & SONS. INC.	VT	HOOSIC RIVER	LEATHER		625	135	3	20080	28
HOWES LEATHER CO INC-DURBIN W	WV	JOHNS RUN							
LOEWENGART & CO INC-PETERSBURG W	WV	S.BR.POTOMAC R.							

INDUSTRIAL DISCHARGERS
DISTRIBUTION OF MAJOR DISCHARGERS BY SIC

INDUSTRIAL GROUP LUMBER AND WOOD PRODUCTS

NAME		ST	WATER BODY	PRINCIPAL PRODUCT	FLOW MGD	PRINCIPAL POLLUTANTS - AVERAGE LBS/DAY BOD 5-DAY	NITROGEN	PHOSPHORUS	SOLIDS	TOTAL METALS
ALABAMA WOOD TREATING CORPORATION		AL	MOBILE RIVER	TREATED WOOD	.1240	383	1		6256	93
INTERNATIONAL PAPER CO . VICE PRESIDE		AR	BIG CREEK	FLAKEBOARD	.0360	36	16	1	194	1
WEYERHAEUSER COMPANY		AR	BEAR CREEK	CRESOTE & PENT	.2666	77	17		427	3
WEYERHAEUSER CO.		AR	HOLLY CREEK	LUMBER	.0281	9			64	13
AMER. FOREST PRODUCTS. MARTELL	W	CA	ROCK CK							
BOISE CASCADE. UNION LUMBER	W	CA	PACIFIC							
COLLINS PINE CO		CA	FEATHER RIVER	LUMBER FLAKEBO		265	1241	89	58330	
GEORGIA-PACIFIC. SAMOA STUD	W	CA	HUMBOLDT B							
INTERNATIONAL PAPER CO.		CA	BAUGHON CREEK	LUMBER	> 999MGD	454	29	17	2195	1
KIMBERLY-CLARK CORP ANDERSON LUMBER O		CA	ANDERSON CREEK			56	8	3	3683	4
KIMBERLY-CLARK CORP WILDWOOD SAWMILL		CA	HAYFORK CREEK			65	2	1	1987	338
THE PACIFIC LUMBER CO.		CA	EEL R		.8070	163	8	2	2630	
U.S. PLYWOOD-CHAMPION PAPERS INC.		CA	SACRAMENTO RIVER	LUMBER	> 999MGD	268	408	13	8350	181
U.S. PLYWOOD - MCCLOUD	W	CA	SQUAW VALLEY CR							
ATLANTIC CREOSOTING CO INC		GA	SAVANNAH RIVER	TREATED POLES	.1500	150	2	4	1041	
GEORGIA-PACIFIC CORPORATION		GA	PIPE MAKERS CANAL	PLYWOOD	.5900	330	103	12	3050	24
PEARL RIVER WOOD PRESERVING CORP		LA	PU MP SLOUGH	CREOSOTED PILI	0007	12			7	
KIMBERLY-CLARK CORPORATION MARENISCO		MI	PRESQUE ISLE RIVER	HARDWOOD LUMBE	.0264	22			433	
DELTA CREOSOTING CO INC		MS	WEST PASCAGOULA RIVER	TREATED WOOD	.0750	253	6		5063	
ST. REGIS PAPER COMPANY		MT	KOOTENAI RIVER			1138	102	23	39600	1278
U.S. PLYWOOD-CHAMION INT.		MT	BLACKFOOT RIVER	LUMBER		2066	49		21084	318
INTERNATIONAL PAPER CO.		OR	UMPQUA RIVER	PLYWOOD	.0165	1	2	1	8	89
STIMSON LUMBER CO. FOREST FIBER PROD.		OR	SCOGGIN CREEK			302	11	5	2363	
U. S. PLYWOOD- CHAMPION PAPERS INC.		OR	HOOD RIVER	HARDBOARD	.8595					35
WEYERHAEUSER COMPANY		OR	KLAMATH RIVER	LOGS	.7000	48	4	9	9215	
KIRBY LUMBER CORPORATION		TX	DITCH TO MILLCREEK TO	LUMBER	1.4400	198	2	1	2511	1
ATLANTIC CREOSOTING	W	VA	S ELIZABETH RVR							
EPPINGER AND RUSSELL CO	W	VA	ELIZABETH RVR							
UNITED STATES GYPSUM CO	W	VA	DAN RVR							
KOPPERS CO	W	WI	LAKESUPERIOR							
TOMAHAWK POWER & PULP COMPANY		WI	WISCONSINRIVER		.0030					

INDUSTRIAL DISCHARGERS
DISTRIBUTION OF MAJOR DISCHARGERS BY SIC

INDUSTRIAL GROUP MEAT PRODUCTS

NAME		ST	WATER BODY	PRINCIPAL PRODUCT	FLOW MGD	PRINCIPAL POLLUTANTS - AVERAGE LBS/DAY BOD 5-DAY	NITROGEN	PHOSPHORUS	SOLIDS	TOTAL METALS
CARGILL INC-PARAMOUNT POULTRY	W	DE	BEAVERDAM CK							
CAGLE'S, INC.		GA	FORT CREEK	POULTRY	.1840	345	40	2	537	
WILSON LAUREL FARMS INC		GA	ORRS CREEK	POULTRY	.8040	1333	12	8	2400	
AMER BEEF PACKERS OAKLAND	W	IA	W NISHNABATNA R							
ARMOUR & CO SIOUX CITY	W	IA	MO RIVER							
ARMOUR-DIAL, INC.		IA	MISSISSIPPI	CANNED MEAT						
DUBUQUE PACKING CO DUBUQUE	W	IA	MISSISSIPPI RV							
FARMLAND FOODS DENISON	W	IA	BOYER R							
HORMEL, GEO A. CO, FT DODGE	W	IA	DES MOINES R							
IOWA BEEF FT DODGE	W	IA	DES MOINES R							
IOWA BEEF PROCESSORS, DENSN	W	IA	BOYER R							
MORRELL & CO OTTUMWA	W	IA	DES MOINES R							
MORRELL & CO ESTHERVILLE	W	IA	DES MOINES R							
NEEDHAM PACKING COMPANY, INC.		IA	FLOYD RIVER							
SIOUX PREME PKG SIOUX CENTER	W	IA	W BR FLOYD R							
THE RATH PACKING COMPANY		IA	IOWA RIVER	FRESH PORK						
WESTERN IA PORK HARLAN	W	IA	W NISHNABOTNA R							
ARMOUR & CO.		IL	ROCK RIVER	BEEF	.5040	146	91	38	9282	261
CITY OF BEARDSTOWN, IL		IL	ILLINOIS RIVER			460	383	31	7550	
ILLINI BEEF PACKERS, INC.	W	IL	ROCKRIVER							
SHOWELL POULTRY INC SHOWELL MD	W	MD	S.MARTIN R TRIB							
MAPLEWOOD PACKING CO 10288	W	ME	BELFAST BAY							
POULTRY PROCESSING INC. D.B.A. PENOBS		ME	BELFAST BAY	EVISCERATED	1.2944	4190	40	32	21928B	
HORMEL, GA & COMPANY	W	MN	REDCEDARRIVER							
IOWA BEEF PROCESSORS, INC.		MN	ROCK RIVER	BEEF CARCASS	1.0000	8	508	200	10833	333
HERROD PACKING CO JOPLIN	W	MO	SILVER CR							
BRYAN BROTHERS PACKING COMPANY		MS	TOWN CREEK	MEAT PACKERS	1.4900	10814	39118	16	24138	
COLLINSWOOD POULTRY PROCESSING		MS	OKATOMA CREEK	POULTRY MEAT	.8100					
HERNANDO PACKING CO INC		MS	MUSSACUNA CREEK			2200	166	30	4460	6
MID SOUTH PACKERS INC		MS	TOWN CREEK	PORK MEAT SAUS	.4300	21	14	49	179	
PIONEER BEEF COMPANY		MS	BATUPAN BOGUE CREEK	BONELESS BEEF	.2049	8892	31	34	8721	11
CAROLINA MEAT PROCESSORS		NC	PRINCE GEORGE CREEK	BACON SLAB	.0180	38	1	4	1270	
HOLLY FARMS POULTRY INDUSTRIES INC		NC	THIRD CREEK	DRESSED POULTR	.4710	165	168	25	1212	
IOWA BEEF PROCESSORS, INC.		NE	MISSOURI RIVER	CARCASS BEEF						
SWIFT FRESH MEAT GR ISLAND	W	NE	WOODS RIVER							
FAIRBANK FARMS, INC.		NY	GOOSE CREEK	DRESSED BUT CA	.0060					
TOBIN PACKING CO., INC., ALBANY DIVIS		NY	PATROON CREEK	MEAT PRODUCTS	.3450	5200	48	52	5700	10
HOLLY CREEK FRYERS, INC.		OK	LUKFATA CREEK	CHICKEN FRYERS	.3200	77	44	18	905	16
AMERICAN FOOD INC	W	PA	RACCOON CK							
JUNIATA PAKING CO TYRONE	W	PA	JUNIATA RVR							
JOHN MERREL CO SIO FL	W	SD	BIG SIOUX R							
SPENCER FOODS INC SIO FL	W	SD	BIG SIOUX R							
DIXIE HOME FOODS		TN	DUCK RIVER	POULTRY PROCES	.7400					
BARNHARDT FARMS	W	VA	RAPPAHANNOCK R							
HOLLY FARMS GLEN ALLEN	W	VA	CHICKAHOMINY R							
HOLLY FARMS TEMPERANCEVILLE	W	VA	HOLDERS CREEK							
ITT GWALTNEY	W	VA	PAGAN CREEK							
J LYNN CORNWELL INC	W	VA	SOUTH FORK							
ROCCO FARMS FOOD STONEY CREEK	W	VA	STONY CREEK							
ROCKINGHAM POULTRY COOP	W	VA	N FORK SHNDOAH							
SHEN VALLEY MEAT PACKERS INC	W	VA	N FORK SHNDOAH							
SMITHFIELD PACKING CO	W	VA	PAGAN CREEK							
WAMPLER FOODS-HINTON	W	VA	WAR BRANCH							

INDUSTRIAL DISCHARGERS
DISTRIBUTION OF MAJOR DISCHARGERS BY SIC

INDUSTRIAL GROUP MEAT PRODUCTS

NAME	ST	WATER BODY	PRINCIPAL PRODUCT	FLOW MGD	PRINCIPAL POLLUTANTS - AVERAGE LBS/DAY BOD 5-DAY	NITROGEN	PHOSPHORUS	SOLIDS	TOTAL METALS
ROCKINGHAM POULTRY MARKETING	W	WV POTOMAC							

INDUSTRIAL DISCHARGERS
DISTRIBUTION OF MAJOR DISCHARGERS BY SIC

INDUSTRIAL GROUP METAL MINING

NAME	ST	WATER BODY	PRINCIPAL PRODUCT	FLOW MGD	PRINCIPAL POLLUTANTS - AVERAGE LBS/DAY BOD 5-DAY	NITROGEN	PHOSPHORUS	SOLIDS	TOTAL METALS
UNION CARBIDE CORPORATION	AR	INDIAN CREEK TO LAKE			111	3223	6	281917	408
C. D. MICHAELSON, PRESIDENT METAL MIN	AZ	MINERAL CREEK	HIGH GRADE COP			17		3954	577
AMERICAN METAL CLIMAX, INC.,	CO	WILLIAMS FORK RIVER	MOLYBDENITE	> 999MGD	70	454	19	54644	912
AMERICAN METAL CLIMAX COCLIMAX W	CO	TEN MILE CK							
COTTER CORP.	CO	RALSTON CREEK	URANIUM ORE	.1440	1	15		1466	238
THE NEW JERSEY ZINC COMPANY, GILMAN,	CO	EAGLE RIVER	ZINC CONCENTRA	2.3600	612	130	5	58820	1447
UNION CARBIDE CORP	CO	SAN MIGUEL RIVER		2.0160	826	2929	27	252482	11664
E I DU PONT DE NEMOURS AND COMPANY	FL	BOGGY BRANCH	ILMENITE	6.4800	54	35	3	37000	110
E I DU PONT DE NEMOURS AND COMPANY	FL	ALLIGATOR CREEK	ILMENITE	7.9000	66	33	4	68034	89
THE BUNKER HILL CO. - SUB. OF GULF RE	ID	GOVERNMENT CREEK	LEAD		2034	832	1884	179553	18671
EMPIRE IRON MINING CO. W	MI	GREENCREEK							
HANNA MINING CO-GROVELAND MINE W	MI	PINE CREEK							
INLAND STEEL COMPANY	MI	IRON RIVER	IRON ORE	15.0000		56	1	86279	414
MARQUETTE IRON MINING-REPUBLIC W	MI	GAMBLE CRK							
MARQUETTE IRON MINING-HUMBOLT W	MI	BLACKRIVER							
RESERVE MINING CO. W	MN	LAKESUPERIOR							
MERAMEC MINING COMPANY,	MO	MARYS CR TO LITTLE CO	IRON OXIDE PEL						
OZARK LEAD, SWEETWATER W	MO	ADAIR CR							
ST JOE MIN FLET BONNE TERRE W	MO	FLAT RV							
ST JOE MINERALS INDIAN CRK W	MO	GOOSE CR							
ST JOE MINERALS VIBURNUM W	MO	GOOSE CR							
ST. JOE MINERALS CORPORATION	MO	BILL S CREEK	WASTE ROCK,						
ST. JOE MINERALS CORPORATION	MO	BEE FORK CREEK	LEAD CONCENTRA						
THE HANNA MINING COMPANY	MO	KNOB CREEK	IRON ORE PELLE						
THE ANACONDA CO PRIMARY METALS DIV	MT	SILVER BOW CREEK	CONCENTRATED C		278	406		662752	371
HOUDAILLE CONSTRUCTION MATERIALS, INC	NJ	BLACK RIVER	SAND AND GRAVE	> 999MGD	35	285		74780	4
EARTH RESOURCES COMPANY, VICE PRESIDE	NM	SENORITA CREEK	COPPER CONCENT	.1600	5	1		617	23
HOUDAILLE CONSTRUCTION MATERIALS, INC	NY	ELLICOTT CREEK	CRUSHED STONE	1.4850	184	13	1	14586	61
JONES & LAUGHLIN STEEL CORPORATION	NY	LITTLE RIVER	IRON ORE CONCE	1.0328	3	312	19	62444	2626
N L INDUSTRIES, INC., MACINTYRE DEVEL	NY	OPALESCENT RIVER	MAGNETITE	> 999MGD	258	92	9	88126	158
ST. JOE MINERALS CORPORATION	NY	TRIBUTARY 2 OF TURNPI		2.6400	260	112		10350	52
N.J.ZINC CO.-FRIEDENSVILLE W	PA	SCWCON CREEK							
NATL MINE CORP-ISBELLA W	PA	MONONGAHELA RIV							
AMERICAN ZINC COMPANY	TN	BIG FLAT CREEK	CRUSHED STONE	1.9920	34	64	80	357495	
AMERICAN ZINC COMPANY	TN	HOLSTON RIVER	ZINC ORE	1.4400	1	14	2	15886	
KENNECOTT COPPER CORPORATION	UT	C-7 DITCH	BLISTER COPPER		42246	1622	634	1687332	56806
NEW JERSEY ZINC CO-AUSTINVILLE W	VA	NEW RIVER							
CANNELTON COAL CO-KANAWA DIV W	WV	HUGHES CREEK							
ELKAY MINING CO-WADE MINE W	WV	TRIB RUM CREEK							
MILBURN COLLIERY PROCESS PLANT W	WV	BUZZARDS BRANCH							
WHITE RIDGE COAL COMPANY INC W	WV	FALLS							
KERR-MCGEE CORP.	WY	LITTLE MEDICINE BOW R	URANIUM ORE	2.4400	40	6	2	10142	8
KGS-JOINT VENTURE PROPERTIES, A JOINT	WY	LITTLE MEDICINE BOW R	URANIUM OXIDE		54	1		694	
UTAH CONSTRUCTION & MINING CO.	WY	SPRING CREEK	URANIUM OXIDE	> 999MGD		49	55	28224	
UTAH CONSTRUCTION & MINING CO.	WY	FRAZIER DRAW	URANIUM OXIDE	.5700	416	1		4709	26

INDUSTRIAL DISCHARGERS
DISTRIBUTION OF MAJOR DISCHARGERS BY SIC

INDUSTRIAL GROUP MISC PRIMARY METAL PRODUCTS

NAME		ST	WATER BODY	PRINCIPAL PRODUCT	FLOW MGD	PRINCIPAL POLLUTANTS - AVERAGE LBS/DAY BOD 5-DAY	NITROGEN	PHOSPHORUS	SOLIDS	TOTAL METALS
REYNOLDS METALS COMPANY		KY	LITTLE PADDYS RUN	ATOMIZED ALUMI	.9034					
WYMAN-GORDON COMPANY		MA	QUINSIGAMOND RIVER		2.5230	131	52	456	5818	82
GENERAL ELECTRIC CO	W	MI	PINE RIV							
PITTSBURGH FORGINGS CO	W	PA	OHIO							

INDUSTRIAL DISCHARGERS
DISTRIBUTION OF MAJOR DISCHARGERS BY SIC

INDUSTRIAL GROUP MISC TRANSPORTATION

NAME	ST	WATER BODY	PRINCIPAL PRODUCT	FLOW MGD	PRINCIPAL POLLUTANTS - AVERAGE LBS/DAY BOD 5-DAY	NITROGEN	PHOSPHORUS	SOLIDS	TOTAL METALS
COOK INLET PIPE LINE CO.	W	AK COOK INLET							
KENAI PIPE LINE COMPANY, PRESIDENT		AK COOK INLET	CRUDE OIL TRAN	.4394	143	1		123970	5134
SIOUX CITY STOCK YARDS		IA MISSOURI RIVER							

INDUSTRIAL DISCHARGERS
DISTRIBUTION OF MAJOR DISCHARGERS BY SIC

INDUSTRIAL GROUP MISC. FOOD AND BEVERAGES

NAME		ST	WATER BODY	PRINCIPAL PRODUCT	FLOW MGD	PRINCIPAL POLLUTANTS - AVERAGE LBS/DAY BOD 5-DAY	NITROGEN	PHOSPHORUS	SOLIDS	TOTAL METALS
GROWERS CITRUS PRODUCTS		AZ	COLORADO R							
HERSHEY FOODS CORP. CHOCOLATE & CONFE		CA	OAKDALE IRRIGATION DI	CHOCOLATE & CO		46	37	10	3542	6
ADOLPH COORS COMPANY		CO	CLEAR CREEK	STEAM	.5220	16400	200	198	80195	923
NESTLE CO. INC.		CT	HOUSATONIC RIVER	HYDROLYSATE	.2236	3322	289	81	9879	8
HUNT WESSON FOODS INC		GA	SAVANNAH RIVER							
CENTRAL SOYA COMPANY. INC.		IA	IOWA RIVER	SOYBEAN OIL						
GRAIN PROCESSING CO MUSCATINE	W	IA	MISS R							
KARK RENDERING CO OSAGE	W	IA	CEDAR R							
LEMARS RENDERING		IA	FLOYD RIVER	TALLOW						
NEEDHAM PACKING COMPANY. INC.		IA	MISSOURI RIVER							
POCAHONTAS RENDERING CO POCA.	W	IA	PCHNTS CO DD33							
SIMONSEN MILL REND QUIMBEY IA	W	IA	SOIUX R							
THE AMERICAN DISTILLING CO.		IL	ILLINOISRIVER							
JOSEPH E. SEAGRAM & SONS. INC.	W	IN	OHIORIVER							
SCHENLEY DISTILLERS. INC.		IN	OHIO RIVER	WHISKEY	.4500	3832	17	8	8262	
MIDWEST SOLVENTS COMPANY. INC.		KS	WHITE CLAY CREEK TRIB	GRAIN NEUTRAL						
GLENMORE DISTILLERIES COMPANY		KY	OHIO RIVER	ALCOHOLIC BEVE	1.2744	1156	13	8	3213	127
MEDLEY DISTILLING COMPANY		KY	OHIO RIVER	WHISKEY	1.0000	91	7	3	2535	47
STANDARD BRANDS OWNESBORO		KY	OHIO RIVER		1.4289	2902	5	4	9136	8
RJR FOODS. INC.		LA	UNNAMED DITCH TO HARV		.5720	761	11	14	7680	
LOWELL RENDERING CO. CORENCO CORP.		MA	CONCORD RIVER	GREASE		1400	262	2	4772	122
COCA-COLA USA BALTIMORE	W	MD	BALT. HARBOR							
JOSEPH E SEAGRAM & SONS INC	W	MD	PATAPSCO							
KAVANAUGH PROD INC	W	MD	CABIN BR							
NATIONAL BY-PRODUCTS. INC.		MO	BLACKWATER RIVER	MEAT	.7500		18	5	6717	
HAYNIE PRODUCTS INC		MS	ESCATAWPA RIVER	FISH MEAL	2.0500					
STANDARD PRODUCTS COMPANY INC		MS	ESCATAWPA RIVER	FISH MEAL	.8000	1774	4199	2	55423	
THE FISH MEAL COMPANY		MS	ESCATAWPA RIVER	FISH MEAL	2.3900	9180	1278	75	3017	
CAROLINA & SOUTHERN PROCESSING CORP		NC	CROWDERS CREEK	MEAT &	.8000	900	423		2350	
HOLLY FARMS POULTRY INDUSTRIES INC		NC	HUNTING CREEK	POULTRY BY-PRO	1.6200	3704	540	29	3515	
STANDARD PRODUCTS OF NORTH CAROLINA I		NC	TAYLOR CREEK	FISH MEAL	1.3958	2255	47	66	324853	
STANDARD PRODUCTS OF NORTH CAROLINA I		NC	BOGUE SOUND	FISH MEAL	.0306	164	4	14	7528	161
L.N. RENAULT & SONS. INC.		NJ	UN-NAMED DRAINAGE DIT	WINE	.0028	770	1	5	778	
MACANDREWS & FORBES CO		NJ	DELAWARE RIVER	LICORICE EXTRA		138			576	
NESTLE COMPANY. INC.		NJ	DEBOIS CREEK	INSTANT COFFEE	.5900	434	14	1	1790	1
SPENCER KELLOGG - DIVISION OF TEXTRON		NJ	HUDSON RIVER	PROCESS STEAM	1.1600	603	4	2	32502	
TECHNICAL OIL PRODUCTS INC	W	NJ	BERRYS CREEK							
WILSON MARTIN REFINERY	W	NJ	HUDSON RIVER							
AMERICAN MALTING INCORPORATED		NY	BUFFALO RIVER		.6400	1296	2	15	1543	
GOLD SEAL VINEYARDS. INC.		NY	TRIBUTARY TO LAKE KEU	WINE	.3400	1645	4	2	2764	
PINKAS FISCHER & CO.. INC.		NY	NEWTOWN CREEK	TALLOW	.1200	317	35		4554	13
SPEAS COMPANY		NY	DITCH TO NAMELESS CRE	VINEGAR	.0250	953		1	235	13
STANDARD BRANDS. INC.		NY	HUDSON RIVER		3.2944	36157	163	186	63517	323
THE GENESEE BREWIG CO.. INC.		NY	SODUS BAY	BARLEY MALT	.1700	800	39	43	1977	
WILLIAM STAPPENBECK. INC.		NY	IRONDEQUOIT CREEK	TALLOW GREASE	.3600	136			4264	110
HERSHEY FOODS CORP HERSHEY	W	PA	SPRING CREEK							
JOSEPH S FINCH & CO INC	W	PA	ALLEGHENY RVR							
WISE FOODS BORDEN	W	PA	SUSQUEHANNA R							
BACARDI CORPORATION		PR	BAYAMON RIVER	RUM	.3810	57048		35	68758	
CERVECERIA CORONA. INC..		PR	COMBINED MUNICIPAL CO	BEER	.7300	8999	60	4	19384	7
CERVECERIA INDIA INC	W	PR	RIO YAGUEZ							
PUERTO RICO DISTILLERS. INC.		PR	ATLANTIC OCEAN	RUM						
PUERTO RICO DISTILLERS ARECIBO	W	PR	ATLANTIC OCEAN							

INDUSTRIAL DISCHARGERS
DISTRIBUTION OF MAJOR DISCHARGERS BY SIC

INDUSTRIAL GROUP MISC. FOOD AND BEVERAGES

NAME	ST	WATER BODY	PRINCIPAL PRODUCT	FLOW MGD	PRINCIPAL POLLUTANTS - AVERAGE LBS/DAY BOD 5-DAY	NITROGEN	PHOSPHORUS	SOLIDS	TOTAL METALS
SCHENLEY INDUSTRIES, INC.		PR ATLANTIC OCEAN	ALCOHOL		18000			55321	
STANDARD BRANDS INCORPORATED		PR JORDAN CANAL		.0391	2079			312	
WAYNIE PRODUCTS REEDSUILLE	W	VA COCKRELLS CK							
STANDARD PROD CO-REEDVILLE	W	VA COCKRELL CREEK							

INDUSTRIAL DISCHARGERS
DISTRIBUTION OF MAJOR DISCHARGERS BY SIC

INDUSTRIAL GROUP NONCLASSIFIABLE

NAME		ST	WATER BODY	PRINCIPAL PRODUCT	FLOW MGD	PRINCIPAL POLLUTANTS - AVERAGE LBS/DAY BOD 5-DAY	NITROGEN	PHOSPHORUS	SOLIDS	TOTAL METALS
MARTIN MARIETTA CORPORATION, AEROSPAC		CO	BRUSH CREEK	GUIDED MISSILE						
ACME COTTON PRODUCTS	10027	W	CT WETSTONE BROOK							
TOWNSEND'S INC		W	DE SWAN CK							
ELICON CORBIN INC			KY LYNN CAMP CREEK	SWITCHES	.1132	1			158	2
SPRAGUE ELECTRIC CO			MA HOOSAC RIVER, NORTH B	CAPACITOR CANS	.1029				104	
MICHIGAN TUBE COMPANY		W	MI FARMERS CREEK							
LAKE CITY ARMY AMMUN PL INDEP		W	MO W F PRAIRIE CRK							
BETHLEHEM STEEL CORPORATION			NY UNION SHIP CANAL	STEEL	209.9000				652740	330
GEORGE W BURNETT INC		W	NY SPRING CREEK							
H. F. CORWIN & SON, INC.			NY MEETING HOUSE CREEK	DUCKLINGS	1.3500	997	388	448	10159	
RAVENNA ARMY AMMUNITION PLANT		W	OH MAHONINGRIVER							
PHILADELPHIA GAS WORKS		W	PA SCHUYLKILL R							
PHILADELPHIA GAS WORKS		W	PA DELAWARE RIVER							
CRANSTON PRINT WORKS CO			RI POCASSET RIVER	FINISHED TEXTI	.1000	115	2		262	3
PACIFIC STATES CAST IRON PIPE CO. DIV			UT SPRING CREEK - IRONTO	CAST IRON		14	9	2	1239	1125
UNITED STATES STEEL CORPORATION			UT LINDON HOLLOW STREAM			2360	4482	328	200034	16553
ASARCO RUSTON		W	WA TACOMA HARBOR							

INDUSTRIAL GROUP NONFERROUS

NAME		ST	WATER BODY	PRINCIPAL PRODUCT	FLOW MGD	PRINCIPAL POLLUTANTS - AVERAGE LBS/DAY BOD 5-DAY	NITROGEN	PHOSPHORUS	SOLIDS	TOTAL METALS
REYNOLDS METALS COMPANY		AR	COVE CREEK	ALUMINUM WIRE	.0270	1			29	
AMERICAN SMELTING & REFINING CO.		AZ	GILA RIVER	BLISTER COPPER		30	2		4915	
KENNECOTT COPPER CORP., RAY MINES DIV		AZ	GILA RIVER	COPPER			709	19	157070	5215A
CHASE BRASS & COPPER CO- 10218	W	CT	NAUGATUCK RIVER							
SCOVILL MFG. CO.		CT	WEST ASPETUCK RIVER	COPPER AND BRA			56	12	7327	40A
COPPER DIVISION - SOUTHWIRE		GA	BUFFALO CREEK	COPPER CATHODE	.0250					
SOUTHWIRE COMPANY		GA	BUFFALO CREEK	WIRE	1.2350	152	3	11	1423	2
KIOWA CORP MARSHALLTOWN IA	W	IA	12 ST STM SWR							
OLIN CORPORATION	W	IL	WOODRIVER							
CABOT CORP. STELLITE DIV.	W	IN	WILDCAT CREEK							
KITCHEN QUIP INC	W	IN	CEDARCREEK							
HARVEY ALUMINUM VICE PRESIDENT OF ENG		KY	THRASHER CREEK	ROLLED ALLOY	5.7600	1538	55	50	23073	49
NATIONAL STEEL CORPORATION		KY	OHIO RIVER		6.0000	50	83	24	16631	
ROCKWELL MANUFACTURING COMPANY		KY	DITCH TO TOWN CREEK	ALUMINUM	.0260	1	1		180	5
SOUTHWIRE COMPANY		KY	OHIO RIVER		.0036	1			122	
THE INTERNATIONAL NICKEL COMPANY INC		KY	BIG SANDY RIVER	WROUGHT NICKEL	.0471	2	13	1	1030	12
GULF COAST ALUMINUM CORPORATION		LA	CALCASIEU RIVER INDUS	TREATED SEWAGE	6.9240	32	175	108	24589	25
SCHUYLKILL METALS CORPORATION		LA	BATON ROUGE BAYOU	PIG LEAD	.2000	33	3	3	3157	35
REVERE COPPER AND BRASS INCORPORATED.		MA	ACUSHNET RIVER	COPPER	.1900				37	
AM SMELTING&REFINING BALTO PLT	W	MD	PATAPSCO RIVER							
JSJ CORP-GRAND HAVEN BRASS FDY	W	MI	GRANDRIVER							
REVERE COPPER AND BRASS INCORPORATED		MI	DETROIT RIVER	COPPER AND BRA	2.6750	120			4497	110
AMER SMELT & REFIN GLOVER	W	MO	BIG CR							
MISSOURI LEAD OPERATING COMPANY		MO	CROOKED CREEK	REFINED LEAD						
OLIN CONDUCTORS		MO	UNNAMED TRIBUTARY TO	BARE AND INSUL						
ST. JOE MINERALS CORPORATION		MO	MISSISSIPPI RIVER	REFINED LEAD M						
AMERICAN SMELTING AND REFINING COMPAN		MT	PRICKLY PEAR CREEK	LEAD BULLION	.2880	365	166	15	10778	362
THE ANACONDA CO		MT	MISSOURI RIVER	3 COPPER BILLE	.0800	163	29	13	33352	2560
AMERICAN SMELTING AND REFINING CO.		NJ	ARTHUR KILL	COPPER	1.7830	148	11	12	31506A	1089A
UNITED STATES METALS REFINING COMPANY		NJ	ARTHUR KILL	REFINED COPPER	2.1250	1144	10957	316	1434407	386A
TITANIUM METALS CORPORATION OF AMERIC		NV	LAS VEGAS WASH	INGOT			2232	5	95841	12231
ALUMINUM COMPANY OF AMERICA		NY	MASSENA POWER CANAL	PRIMARY ALUMIN	28.1000	3138	82	30	79302	327
GENERAL MOTORS CORP.		NY	RAQUETTE RIVER	ALUMINUM AUTOM	5.0700	301	14	30	870A	34
LI TUNGSTEN CORPORATION		NY	GLEN COVE CREEK	A TUNGSTEN MET	.3870	6	13	2	5069A	324
NASSAU SMELTING & REFINING CO., INC.		NY	MILL CREEK	SOLDER WIRE	.2000	23	6	2	604	17
PHELPS DODGE REFINING CORPORATION		NY	NEWTOWN CREEK	COPPER SULFATE	.5650	3			847	24
REVERE COPPER AND BRASS INC	W	NY	MOHAWK RIVER							
REYNOLDS METALS COMPANY		NY	ST LAWRENCE RIVER	MOLTEN ALUMINU	94.2500		2	128	2414A	7
ALLOYS & CHEMICALS CORP	W	OH	CUYAHOGARIVER							
BRUSH BERYLLIUM CO.,		OH	PORTAGE RIVER	BERYLLIUM COPP	.2920	61			1675	59
RMI COMPANY, ASHTABULA	W	OH	WEST-BROOK							
TITANIUM METALS CORP. OF AMER.	W	OH	OHIORIVER							
VULCAN MATERIALS COMPANY		OH	MILLS CREEK	SEC ALUMINUM B	.3000	38				
FANSTEEL/METALS, VICE PRESIDENT & GEN		OK	ARKANSAS RIVER	TANTALUM METAL	.5700	160	750		9	5
NATIONAL ZINC COMPANY, INC., VICE PRE		OK	ELIZA CREEK	SLAB ZINC	.2850		19		6533	41
HARVEY ALUMINUM CORP. OF OREGON		OR	COLUMBIA RIVER	PRIMARY ALUMIN	20.0000	1670	425	10	44400	1412
MR. R.B. NEWMAN, VICE PRESIDENT, REYN		OR	COLUMBIA RIVER	ALUMINUM		81		3	9420	326
TELEDYNE WAH CHANG ALBANY		OR	TRUAX CREEK	ZIRCONIUM	1.5000	1070	4663		60562	19
ALUMINUM CO OF AMERICA-CRESS.	W	PA	SCHUYLKILL RVR							
BRUSH BERYLLIUM-SHOEMAKERSVIL	W	PA	SCHUYLKILL							
NEW JERSEY ZINC CO PALMERTON	W	PA	AQUASHICOLO CK							
REYNOLDS METALS CO CHESTER	W	PA	DELAWARE							
ST JOE MINERALS-ZINC SMELTING	W	PA	OHIO							

INDUSTRIAL DISCHARGERS
DISTRIBUTION OF MAJOR DISCHARGERS BY SIC

INDUSTRIAL GROUP NONFERROUS

NAME	ST	WATER BODY	PRINCIPAL PRODUCT	FLOW MGD	PRINCIPAL POLLUTANTS - AVERAGE LBS/DAY BOD 5-DAY	NITROGEN	PHOSPHORUS	SOLIDS	TOTAL METALS
MEMPHIS LEAD COMPANY	TN	NONCONNAH CREEK	CORRODING &	.0140		6		3656	1
ALUMINUM COMPANY OF AMERICA	TX	LAVACA BAY	ALUMINUM FLUOR	27.3300	4582			> 99 MIL	160238
AMERICAN SMELTING & REFINING COMPANY	TX	TULE LAKE CHANNEL	SPECIAL HI-GRA	1.0000	624	14	37	23227	1476
GULF CHEMICAL AND METALLURGICAL CORPO	TX	MAIN DITCH (COUNTY DI		.2160	20	2	1	1471	16
VICE PRESIDENT	TX	EAST YEGUA CREEK	ALUMINUM INGOT	1.0680	18	4		7687	49
ALUMINUM CO. OF AMERICA	WA	COLUMBIA RIVER	3334 ALUMINUM			300	2	58170	3286
ALUMINUM COMPANY OF AMERICA	WA	COLUMBIA RIVER	ALUMINUM INGOT						
HARVEY ALUMINUM OF WA. INC., SUB. OF	WA	COLUMBIA RIVER, LAKE	PRIMARY ALUMIN		610	95	110	24000	
INTALCO ALUMINUM CORPORATION	WA	STRAIT OF GEORGIA	ALUMINUM	13.6000	1	796	1626	105439	465
KAISER ALUMINUM & CHEMICAL CORPORATIO	WA	STORM SEWER, PUGET SO	ALUMINUM INGOT	1.3219	38	81	9	6134	9
MR. R.B. NEWMAN, VICE PRESIDENT	WA	COLUMBIA RIVER	ALUMINUM INGOT	14.0700	551	298	352	70501	1917
AMAX SPECIALTY METALS W	WV	OHIO							
KAISER ALUMN & CHEM CORP W	WV	OHIO							

INDUSTRIAL DISCHARGERS
DISTRIBUTION OF MAJOR DISCHARGERS BY SIC

INDUSTRIAL GROUP NONMETALLIC MINERAL MINING

NAME		ST	WATER BODY	PRINCIPAL PRODUCT	FLOW MGD	PRINCIPAL POLLUTANTS - AVERAGE LBS/DAY BOD 5-DAY	NITROGEN	PHOSPHORUS	SOLIDS	TOTAL METALS
ASHLAND OIL INC		AL	VILLAGE CREEK	HOT ASPHALT PA	.1200	7	2		9880	142
REYNOLDS METALS COMPANY, VICE PRESIDE		AR	HURRICANE CREEK	BAUXITE	> 999MGD	260	24	79	33237	1668
BASALT ROCK CO., SAN RAFAEL	W	CA	S PABLO STR							
CONSOLIDATED ROCK PRODUCTS CO.		CA	SANTA CLARA RIVER	PROCESSED SAND						
CURTIS-HOOKER, SOLEDAD MTRLS.	W	CA	STA CLARA R							
GRANITE ROCK CO., AROMAS	W	CA	PAJARO R							
INTERPACE CORP - CORONA	W	CA	JOSEPH CYN WASH							
LIVINGSTON-GRAHAM, INC.	W	CA	STA CLARA R							
LONE STAR INDUSTRIES, INC.		CA	AMERICAN RIVER	SAND AND GRAVE		271	31	4089	8719	21
LONE STAR INDUSTRIES, PLEASNTN	W	CA	AR DEL VALLE							
QUARRY PRODUCTS, RICHMOND	W	CA	S FRANCISCO B							
ROBERTSON SAND & GRAVEL		CA	AMERICAN RIVER	SAND	1.4400				8900	
SOUTHERN PAC. MILLING, EL RIO	W	CA	STA CLARA R							
WEDRON SILICA CO.		CA	PACIFIC OCEAN	INDUSTRIAL SAN	.4000	9		35	2860	
DR. H. W. SCHULTZE, ALLIED CHEMICAL C		CO	JAMES CREEK	FLUORSPAR ORE	.1440	56	55		5826	188
OZARK-MAHONING CO. NORTHGATE PLANT CR		CO	N PLATTE R							
OZARK-MAHONING CO. NORTHGATE PLANT		CO	PINKHAM CREEK	FLUORSPAR		45		1	4848	45
OZARK-MAHONING CO. NORTHGATE PLANT FL		CO	LAWRENCE CREEK	CRUDE ORE CONT	.0864					4
OZARK-MAHONING CO. NORTHGATE PLANT 20		CO	N PLATTE R							
THE FELDSPAR CORP		CT	CONNECTICUT RIVER		1.5840	135	8	2	5810	354
UNITED STATES STEEL CORPORATION		FL	MCCULLOUGH CREEK		20.3120	1472	582	3705	88853	3157
CORNELL-YOUNG COMPANY INC		GA	OCHULGEE RIVER	CONCRETE SAND	1.0560	95	14		76697	4
CORNELL-YOUNG COMPANY INC		GA	ROCKY CREEK	CONCRETE SAND	.6420	202		46	76108	3
J M HUBER CORPORATION		GA	REEDY CREEK	KAOLIN CLAY		86	10	11	8666	82
PENNWALT CORPORATION		KY	DRY FORK CREEK	FLUORSPAR CONC	.6500		130		7700	310
MERRIMACK MATERIALS INC 10591	W	MA	JOHNSON'S CREEK							
BETHLEHEM STEEL CORP DRUMMOND DOLOMIT		MI	PIGEON COVE CREEK							871
DIAMOND CRYSTAL SALT CO.		MI	ST. CLAIR RIVER	SODIUM CHLORID	.0019	260	29	3	555070	782
INLAND STEEL CO	W	MI	LAKE MICHIGAN							
A. P. GREEN REFRACTORIES CO.		MO	UNNAMED DCH	BENTONITE ACTI						
FT SCOTT FERTILIZER E/D SPRS	W	MO	WALNUT CK							
PENNSYLVANIA GLASS SAND CORP.		MO	CLEAR CREEK	INDUSTRICA SIL						
B V HEDRICK GRAVEL & SAND COMPANY		NC	PEE DEE RIVER	GRAVEL	3.0000	25	21	1	439000	
BECKER SAND & GRAVEL CO		NC	CAPE FEAR RIVER	WASHED AND SIZ		3	6		122	2
TEXAS GULF SULPHUR COMPANY		NC	PORTER CREEK	PHOSPHATE ROCK	67.0000	1956	159	6994	666	904
THE FELDSPAR CORPORATION		NC	NORTH TOE RIVER	FELDSPAR	5.1000	281	24		110930	1045
YOUNG STONE COMPANY INCORPORATED		NC	LONG CREEK	CRUSHED STONE	.1680	66	5		20187	12
INTERNATIONAL SALT COMPANY		NY	BIDWELLS CREEK	ROCK SALT		8			39418	18
NEW YORK TRAP ROCK CORPORATION		NY	HUDSON RIVER	CRUSHED STONE	.8685	8	9	3	7425	829
CARMELO ENTERPRISES		PR	RIO GRANDE DE MANATF	SAND	.0100	52	1		29939	
REXACH AGGREGATES, INC.		PR	RIO CAGUITAS	SAND	.5400	18	8		4176	
REXACH SAND & GRAVEL CORPORATION		PR	RIO LA PLATA	SAND	.4400	37	1		65587	
TERRASSA AGGREGATES, INC.		PR	RIO DE LA PLATA	SAND	.3670	30	7		82318	
TERRASSA SAND & GRAVEL, INC. - TERRAS		PR	RIO PATILLAS	SAND	.2376	10	3		96522	
BECKER SAND & GRAVEL CO		SC	SWIFT CREEK	SAND & GRAVEL	5.4000	45	3	2	23029	
BECKER SAND & GRAVEL CO		SC	PEE DEE RIVER	WASHED GRAVEL	2.7000	23	25	1	16110	
LONE STAR INDUSTRIES		SC	SALUDA RIVER	CRUSHED GRANIT	1.3400	45	8	1	97091	23
LONE STAR INDUSTRIES		SC	ROCKY CREEK	CRUSHED GRANIT	1.6100					
BIRDSALL SAND&GRAVEL RAP CY		SD	RAPID CK							

INDUSTRIAL DISCHARGERS
DISTRIBUTION OF MAJOR DISCHARGERS BY SIC

INDUSTRIAL GROUP NONMETALLIC MINERAL MINING

NAME	ST	WATER BODY	PRINCIPAL PRODUCT	FLOW MGD	PRINCIPAL POLLUTANTS - AVERAGE LBS/DAY BOD 5-DAY	NITROGEN	PHOSPHORUS	SOLIDS	TOTAL METALS
CLYDE OWEN SAND AND GRAVEL CO	TN	MYRON CREEK	SAND	.7000	12	1	3	65831	
CLYDE OWEN SAND & GRAVEL CO	TN	WOLF RIVER	SAND	1.2000	30	62	23	66860	12413
CONSTRUCTION AGGREGATES INC	TN	NONCONNAH CREEK	SAND AND GRAVE	.1400	37	1		22866	451
FISCHER CONCRETE CO INC	TN	JOHNS CREEK	GRAVEL	1.4395	65	9	13	421040	
FISCHER CONCRETE CO INC	TN	WOLF RIVER		.9848	176	265	46	158928	
HOOKER CHEMICAL CORPORATION	TN	DUCK RIVER	PHOSPHATE SAND	10.8000	124	69	90	6940	
STAUFFER CHEMICAL COMPANY	TN	QUALITY CREEK	WASHED PHOSPHA	.0168			181	8729	
W S JORDAN & SONS SAND & GRAVEL CO	TN	TEN MILE CREEK TO NON	SAND	.2700	9	1	1	66915	3014
WATAUGA STONE CO	TN	WATAUGA RIVER	SAND & GRAVEL	.6000	35	25	12	335537	
DRESSER INDUSTRIES, INC.	TX	WHITE BRANCH CREEK		1.2000	80	8	70	5700	17
JEFFERSON LAKE SULPHUR COMPANY	TX	UNNAMED TRIBUTARY TO	ELEMENTAL SULP	.0001					
REYNOLDS METALS COMPANY	TX	RIO GRANDE RIVER	ACID GRADE FLO	.1000	13	1		1666	25
ELKINS ASPHALT CO ELKINS PLT#1 W	WV	TYGART RVR							

INDUSTRIAL GROUP OIL AND GAS MINING

NAME		ST	WATER BODY	PRINCIPAL PRODUCT	FLOW MGD	PRINCIPAL POLLUTANTS - AVERAGE LBS/DAY BOD 5-DAY	NITROGEN	PHOSPHORUS	SOLIDS	TOTAL METALS
AMOCO PLATFORM ANNA	W	AK	COOK INLET							
AMOCO PLATFORM BAKER	W	AK	COOK INLET							
AMOCO PLATFORM BRUCE	W	AK	COOK INLET							
AMOCO PLATFORM DILLON	W	AK	COOK INLET							
MARATHON OIL COMPANY		AK	TRADING BAY, COOK INL	LIQUID HYDROCA	2.6647	481	167	5	556941	
SHELL OIL COMPANY, WESTERN E & P REGI		AK	COOK INLET	CLARIFIED WATE	.1900	162			48162	1297
SHELL OIL COMPANY		AK	COOK INLET	INJECTION WATE	.1900	27	1		129720	
CHAMPLIN PETROLEUM CO		CA	DOMINGUEZ CHANNEL	CRUDE OIL		11551	21304	83	> 99 MIL	444
CHANSLOR-WESTERN OIL AND DEV CO.		CA	PACIFIC	CRUDE OIL	.3600	940	205	8	9005	41
CONTINENTAL OIL CO.		CA	PACIFIC OCEAN	CRUDE OIL	.7560	7564	246	6	239766	7612
LONG BEACH OIL DEVELOPMENT CO.	W	CA	LONG BEACH HAR							
MOBIL OIL CORP		CA	PACIFIC OCEAN	CRUDE OIL	.4200	1523	211	19	80336	32
MOBIL OIL CORP - PAC DOCK	W	CA	CERRITOS CHAN							
OIL OPERATORS, LONG BEACH	W	CA	LOS ANGELES R							
PHILLIPS PETROLEUM CO		CA	SANTA BARBARA CHANNEL	CRUDE OIL	.3600	1352	119	6	61927	6
POWERINE OIL CO., LONG BEACH	W	CA	STORM CHAN							
SANTA FE SPR WASTE DISPOSAL	W	CA	S GABRIEL R							
SHELL OIL CO., VENTURA	W	CA	PACIFIC							
SHELL OIL CO., LONG BEACH FLD.	W	CA	S GABRIEL R							
SIGNAL OIL & GAS, HUNTINGTON	W	CA	PACIFIC							
STANDARD OIL CO. OF CA		CA	PACIFIC OCEAN	CRUDE OIL		4670	179	6	589120	1856
STANDARD OIL CO. OF CA		CA	LOS ANGELES RIVER	CRUDE OIL			268		126354	613
STANDARD OIL CO., CARPENTERIA	W	CA	STA BARB CHAN							
UNION OIL COMPANY OF CALIFORNIA		CA	SANTA MARIA RIVER	OIL AND GAS PR	1.5000	5267	470	1	210800	132
UNION OIL CO., SURF	W	CA	PACIFIC							
AMERICAN METAL CLIMAX, INC., SIGNED B		CO	WOODS CREEK	MOLYBDENITE	.6800	36	392	16	51019	1022
THE DOW CHEMICAL COMPANY, VICE PRESID		NM	DITCH TO SAN JUAN RIV		.0010				7	
UNITED STATES STEEL CORPORATION		WY	ROCK CREEK		2.4400	1240	540	30	5140	169

INDUSTRIAL DISCHARGERS
DISTRIBUTION OF MAJOR DISCHARGERS BY SIC

INDUSTRIAL GROUP OTHER MANUFACTURING

NAME	ST	WATER BODY	PRINCIPAL PRODUCT	FLOW MGD	PRINCIPAL POLLUTANTS - AVERAGE LBS/DAY BOD 5-DAY	NITROGEN	PHOSPHORUS	SOLIDS	TOTAL METALS
E I DU PONT DE NEMOURS AND COMPANY	NC	LITTLE RIVER	MEDICAL X-RAY	1.7100					3
EASTMAN KODAK COMPANY	NY	GENESEE RIVER	FILM	28.0000	8650	969	1590	203400	5134
SCHOELLER TECHNICAL PAPERS, INC.	NY	SALMON RIVER	PAPER	1.6000	905	131	31	12287	1
MINE SAFETY APPLIANCES CO W	PA	BREAKNECK CK							
HEYWOOD - WAKEFIELD COMPANY	TN	SINKING CREEK	PAINTED METAL	.0494	3			387	19
UTAH WOOL PULLING COMPANY	UT	JORDAN RIVER SURPLUS	PULLED WOOL	.7000					

INDUSTRIAL DISCHARGERS
DISTRIBUTION OF MAJOR DISCHARGERS BY SIC

INDUSTRIAL GROUP OTHER SERVICES

NAME	ST	WATER BODY	PRINCIPAL PRODUCT	FLOW MGD	PRINCIPAL POLLUTANTS - AVERAGE LBS/DAY BOD 5-DAY	NITROGEN	PHOSPHORUS	SOLIDS	TOTAL METALS
GENERAL DYNAMICS CORP	CA	S DIEGO B							

INDUSTRIAL DISCHARGERS
DISTRIBUTION OF MAJOR DISCHARGERS BY SIC

INDUSTRIAL GROUP PAPER AND ALLIED PRODUCTS

NAME	ST	WATER BODY	PRINCIPAL PRODUCT	FLOW MGD	PRINCIPAL POLLUTANTS - AVERAGE LBS/DAY BOD 5-DAY	NITROGEN	PHOSPHORUS	SOLIDS	TOTAL METALS
ALASKA LUMBER & PULP CO., INC.	AK	SILVER BAY	DISSOLVING SUL	2.2050	292761	54	166	1270387	13135
KETCHIKAN PULP COMPANY	AK	WARD COVE	DISSOLVING SUL	52.9000	111888			590670	
AL KRAFT COMPANY DIVISION OF GA KRAFT	AL	CHATTAHOOCHEE RIVER	UNBLEACHED CON	17.7000	2066	4367	99	49147	37
ALLIED PAPER INCORPORATED SUBSIDIARY	AL	TOMBIGBEE RIVER	PULP	19.8700	26000	652	33	301000	129
AMERICAN CAN COMPANY	AL	TOMBIGBEE RIVER	PULP	44.0000		740	365	509830	333
CONTAINER CORPORATION OF AMERICA	AL	CONECUH RIVER	PAPERBOARD	37.0000	5112	200	153	159002	24
GULF STATES PAPER CORPORATION	AL	BLACK WARRIOR RIVER	KRAFT PULP	15.0000	14360			12283	
GULF STATES PAPER CORPORATION	AL	LOWER TOMBIGBEE RIVER	COATED BLEACHE	31.6000	41120	120		228850	
HAMMERMILL PAPER COMPANY	AL	ALABAMA RIVER	BLEACHED KRAFT	20.3000	31648	528	118	255892	50
INTERNATIONAL PAPER CO	AL	CHICKASAW CREEK	PAPER	91.6860	67641	2612	328	1667264	22857
KIMBERLY-CLARK CORPORATION	AL	COOSA RIVER	KRAFT PULP	84.0600	39470	939	34	358200	6546
MACMILLAN BLOEDEL PINE HILL	AL	ALABAMA RIVER	KRAFT LINERBOA		3836	192	42	42375	88
NATIONAL GYPSUM COMPANY	AL	MOBILE BAY GARROWS BE	INSULATION BOA	.6000	7051	63	17	21419	37
SCOTT PAPER COMPANY	AL	CHICKASAW CREEK	PAPER PRODUCTS	67.6100	19285	624	832	400750	680
STONE CONTAINER CORPORATION MOBILE DI	AL	THREE MILE CREEK	PAPER BOARD	.1500	50		32	289	1
UNION CAMP CORPORATION	AL	AUTAUGA CREEK	LINERBOARD	18.9000	2520	279	82	118170	583
ARKANSAS KRAFT CORPORATION	AR	ARKANSAS RIVER	SOFTENED PROCE	3.5400	4092			48870	
GEORGIA-PACIFIC CORPORATION	AR	OUACHITA RIVER	PAPER		8100	460	110	467300	2108
INTERANTIONAL PSPER CO., VICE PRESIDE	AR	ALICE BRAKE TO COUSAR	NEWSPRINT BLEA	40.0000	42033	3580	447	651283	3474
INTERNATIONAL PAPER CO., VICE PRESIDE	AR	TWO BAYOU	NATURAL & SEMI	11.9000	14702	70	119	7748	423
NEKOOSA EDWARDS PAPER COMPANY, INC	AR	RED RIVER	WOOD PULP			150	63	243600	6652
WEYERHAEUSER COMPANY	AR	ARKANSAS RIVER	UNBLEACHED KRA	> 999MGD	5130	29	40	22000	148
WEYERHAEUSER COMPANY	AR	CANEY BAYOU	MULTIWALL BAGS	.1015		1	2	238	5
CROWN SIMPSON PULP CO	CA	PACIFIC OCEAN	WOOD PULP		36100	277	143	345800	2889
CROWN ZELLERBACH	CA	SAN JOAQUIN RIVER	PAPERBOARD		8573	37	20	67927	849
DIAMOND NATIONAL CORP. DIAMOND FIBER	CA	LAKE RED BLUFF SACRAM	MOLDED FIBER P	> 999MGD	4720	9	22	13651	195
FIBREBOARD CORP.	CA	SAN JOAQUIN RIVER			6000	160	400	15600	
FIBREBOARD CORP.	CA	SAN JOAQUIN RIVER	CORRUGATING BO		71900	152	66	290200	7374
GEORGIA-PACIFIC, SAMOA PULP W	CA	PACIFIC							
MASONITE CORP	CA	RUSSIAN RIVER			1480	3		4320	
POTLATCH FORESTS, INC.	CA	SAN JOSE FLOOD CONTRO	PAPER	> 999MGD	3730	10	1	20300	285
SIMPSON LEE PAPER COMPANY	CA	SACRAMENTO RIVER	EFFLUENT QUALI		2703	222	228	92450	61
SIMPSON LEE PAPER - RIPON W	CA	STANISLAUS R							
W. C. BIRDSEY	CA	MC DOUGALD SLOUGH	PAPER BOARD	1.8000	75	3	2	16508	423
ROBERTSON PAPER BOX-PAPE 10606	CT	OXOBOXO RIVER							
SIMKINS IND-NEW HAVEN BO 10573	CT	MILL RIVER							
FEDERAL PAPER BOARD CO I 10872	CT	MILL RIVER							
FEDERAL PAPER BOARD CO I 10875	CT	LITTLE RIVER							
CASE AND RISLEY PRESS PAPER, INC.	CT	MOOSUP RIVER	GENUINE PRESSB	.0142	172	2		400	1
DEXTER CORPORATION	CT	CONNECTICUT RIVER	LONG FIBER TIS	.0782	10839	959	859	265309	
KIMBERLY-CLARK CORP.	CT	HOUSATONIC RIVER	COOLED AIR	> 999MGD	2746			1960	615
ROGERS CORP	CT	QUINEBAUG RIVER BASIN	BUS BARS	.9400	302	25	12	7172	762
STEVENS PAPER MILLS-WIND 10695 W	CT	MILL RIVER							
ALTON BOX BOARD COMPANY	FL	ST JOHNS RIVER	CONDENSATE	> 999MGD	35641	125	77	> 99 MIL	2294
BOARD OF COUNTY COMMISSIONERS	FL	ST ANDREW BAY	PAPER	28.7000	7200	48		466050	24
CONTAINER CORPORATION OF AMERICA	FL	AMELIA RIVER	KRAFT	21.6000	50000	83	49	165000	86
INTERNATIONAL PAPER CO	FL	ST ANDREWS BAY	KRAFT BOARD	45.8770	26297	101	39	> 99 MIL	124874
ITT RAYONIER INCORPORATED	FL	AMELIA RIVER	CHEMICAL CELLU	28.3000	614400	23354	359	> 99 MIL	10459
OWENS-ILLINOIS INC	FL	WITHLACOOCHEE RIVER	UNBLEACHED KRA	17.0300	5799	254	118	13910	3010
ST JOE PAPER COMPANY	FL	ST JOSEPH BAY	PAPER	58.3000	104003	1278	411	> 99 MIL	
ST REGIS PAPER COMPANY	FL	ST JOHNS RIVER	PAPERBOARD	89.4000	10900	478	3	> 99 MIL	278992
ST REGIS PAPER COMPANY	FL	PERIDIDO BAY	KRAFT PAPER	29.1000	5100	1653	410	249710	861
THE BUCKEYE CELLULOSE CORP	FL	FENHOLLOWAY RIVER	BLEACHED KRAFT	55.8000	49810	743	5640	737790	23

INDUSTRIAL DISCHARGERS
DISTRIBUTION OF MAJOR DISCHARGERS BY SIC

INDUSTRIAL GROUP PAPER AND ALLIED PRODUCTS

NAME	ST	WATER BODY	PRINCIPAL PRODUCT	FLOW MGD	PRINCIPAL POLLUTANTS - AVERAGE LBS/DAY BOD 5-DAY	NITROGEN	PHOSPHORUS	SOLIDS	TOTAL METALS
UNITED STATES GYPSUM COMPANY	FL	ST JOHNS RIVER	GYPSUM WALLBOA	.7700	2709	3	5	10830	609
ARMSTRONG CORK COMPANY	GA	ROCKY CREEK	CEILING MATERI	3.3900	38261	144	10	97702	205
BRUNSWICK PULP & PAPER COMPANY	GA	TURTLE RIVER	BLEACHED	102.9100	106445	1414	113	> 99 MIL	141
CONTINENTAL CAN COMPANY INC	GA	SAVANNAH RIVER	PAPERBOARD	20.0000	3300	5021	58	14918	30
CONTINENTAL CAN COMPANY INC	GA	SPIRIT CREEK	PAPERBOARD	37.0000	15680	291	197	299030	66
GAF CORPORATION	GA	SAVANNAH RV		.2400	506	4	1	2134	5
GEORGIA KRAFT COMPANY KRANNERT DIVISI	GA	SMITH CABIN CREEK	UNBLEACHED CON	26.0000	16064	1650	459	41049R	82
GEORGIA KRAFT COMPANY MEAD DIVISION	GA	OCMULGEE RIVER	UNBLEACHED CON	14.4600	27163	1230	170	135200	53
GILMAN PAPER COMPANY	GA	NORTH RIVER	PAPER	42.0000	204000			100300	
GREAT NORTHERN PAPER COMPANY SOUTHERN	GA	CHATTAHOOCHEE RIVER	PAPER	86.6360	27179	367	125	352160	71
INTERSTATE PAPER CORPORATION	GA	RICEBORO CREEK	UNBLEACHED KRA	9.5100	416	40	17	59085	46
ITT RAYONIER INCORPORATED	GA	ALTAMAHA RIVER	BLEACHED KRAFT	77.6000	22290	1486	1285	1362010	1104R
UNION CAMP CORPORATION	GA	SAVANNAH RIVER	PAPER AND PAPE	33.6000	20300	896	840	286200	2395
UNION CAMP CORPORATION	GA	SAVANNAH RIVER	PAPER AND PAPE	36.0960	4900	103	6	164680	
CONSOLIDATED PACKAGING CORPORATION	IA	MISSISSIPPI RIVER	26 LB CORRUGAT						
PACKAGING CORPORATION OF AMERICA	IA	IOWA RIVER	PAPERBOARD						
POTLATCH FORESTS. INC. LEWISTON	ID	CLEARWATER RIVER	PAPER	> 999MGD	93385	313	139	628492	4392
ALTON BOX BOARD COMPANY W	IL	MISSISSIPPIRIV							
NABISCO. INC.	IL	ILLINOIS RIVER	PAPERBOARD		2851	53	132	18630	
PACKAGING CORP OF AMERICA	IL	MISSISSIPPI RIVER	PAPERBOARD	.0900	14693	8	4	144918	117
THE FLINTKOTE CO	IL	WABASH RIVER	BUILDING PAPER	.7200	3024	17	1	10014	468
ALTON BOX BOARD COMPANY W	IN	WABASHRIVER							
KIEFFER PAPER MILLS. INC. W	IN	WHITERIVER							
THE WESTON PAPER AND MANUFACTURING CO	IN	WABASH RIVER	PAPERBOARD	3.6800	6269	45	54	55722	1684
VINCENNES PAPER MILL. INC.	IN	WABASH RIVER	PAPERBOARD	.6820	7371	40	4	12066	
3M COMPANY-PAPER PRODUCTS DIV W	IN	LTLICKCR-WABAS							
LOUISVILLE DISTRICT - MEAD CONTAINERS	KY	OHIO RIVER	PRINTED CORRUG	.0390	15	2	1	3	
W R GRACE AND COMPANY	KY	OHIO RIVER	PAPER	1.9150	606	35	7	11212	295
WESCOR CORPORATION	KY	OHIO RIVER	CORRUGATING ME	2.0000	3000	24	28	39580	310
WESTERN KRAFT CORPORATION	KY	OHIO RIVER	BLEACHED HARDW	5.2000	4500	44	44	81590	976
WESTVACO CORPORATION	KY	LOWER MISSISSIPPI RIV	BLEACHED HARDW	21.5000	39289	482	93	234117	2937
BOISE CASCADE CORP. SENIOR VICE-PRESI	LA	CYPRESS CREEK	KRAFT PAPER &	23.0000	3077	77	44	287131	93
CALCASIEU PAPER COMPANY AND IRONKRAFT	LA	MILL CREEK	PAPER & PAPER	7.5000	29285	160	21	208939	
CONTINENTAL CAN COMPANY. INC	LA	LTL DUGDEMONA RVR	PAPER	3.0000	4500	47	31	50480	44
CROWN ZELLERBACK CORPORATION	LA	MISSISSIPPI RIVWE.	SULFATE PULP	36.8200	68226	833	397	605586	504
CROWN ZELLERBACH CORPORATION	LA	PEARL RIVER	PAPER	27.5000	74000	442	184	645640	540
GEORGIA-PACIFIC CORPORATION	LA	MISSISSIPPI RIVER	PULP	19.0000	46000	910	328	226000	795
INTERNATIONAL PAPER CO.	LA	BODCAU BAYOU	LINERBOARD & R	202.0000	91892	97		1508487	11663
INTERNATIONAL PAPER CO.	LA	BODCAU BAYOU	CORRUGATED BOX	.7720	167	5		1099	40
INTERNATIONAL PAPER CO.	LA	HORSE BAYOU TO BAYOU	BLEACHED BUSIN	33.7660	148062	619	899	1112270	5323
INTERNATIONAL PAPER CO.	LA	STAULKINGHEAD CREEK	UNBLEACHED BOX	.6789	55635	99	40	257151	370
OLINKRAFT. INC	LA	JUDY SLOUGH	PROCESS WATER	.4320	62000			249680	
PINEVILLE KRAFT CORPORATION	LA	UNNAMED TRIB OF RED R		.8100	4389	118	74	67649	71
THE CELOTEX CORPORATION. MARRERRO. LA	LA	MISSISSIPPI RIVER	FIBER BOARD	16.7000					278
VALENTINE PULP & PAPER COMPANY	LA	DITCH TO FORTY ARPENT	PAPER	5.0000	14452				
BALDWINVILLE PROD-ERVING 10025 W	MA	OTTER RIVER							
BROWN COMPANY	MA	CONNECTICUT			2445	42	8	20995	9
DIAMOND NATIONAL CORP-PA 10215 W	MA	WARE RIVER							
ERVING PAPER MILLS 10302 W	MA	MILLERS RIVER							
GROTON LEATHERBOARD CO.	MA	SQUANNACOOK RIVER	STEREOTYPE MAT	.1500	475		1	2352	1
HAMMERMILL PAPER CO	MA	WESTFIELD RIVER	COTTON CONTENT			30	7	17808	23
HAVERHILL PAPERBOARD CORP.	MA	MERRIMACK RIVER	COMBINED PAPER	.2470	6945	27	23	31142	5
HOLLINGSWORTH AND VOSE CO	MA	SQUANNACOOK RIVER	INDUSTRIAL SPE	> 999MGD	2950	99	10	3000	42

INDUSTRIAL DISCHARGERS
DISTRIBUTION OF MAJOR DISCHARGERS BY SIC

INDUSTRIAL GROUP PAPER AND ALLIED PRODUCTS

NAME		ST	WATER BODY	PRINCIPAL PRODUCT	FLOW MGD	PRINCIPAL POLLUTANTS - AVERAGE LBS/DAY BOD 5-DAY	NITROGEN	PHOSPHORUS	SOLIDS	TOTAL METALS
KIMBERLY CLARK CORP		MA	HOUSATONIC RIVER	PAPER		6230	40	5	26563	1139
LAWRENCE PAPERBOARD CORP		MA	MERRIMACK RIVER	PAPERBOARD						550
LITTON INDUSTRIES, INC		MA	NASHUA RIVER	WATER		4017	21	29	38577	463
MERRIMAC PAPER CO., INC.		MA	MERRIMACK RIVER		1.6000	1233	7	1	5240	2
MILLERS FALLS PAPER COMP	10486 W	MA	MILLERS RIVER							
MONROE BRIDGE, MA 01350		MA	DEERFIELD RIVER	PAPER	> 999MGD	261	147	1	2575	148
MR. DAVE ROSE		MA	WARE RIVER	SURGICAL CREPE		780	14	13	2700	9
PARSONS PAPER CO. DIV OF NVF CO		MA	CONNECTICUT RIVER	PAPER	.9750	917	20	3	5941	30
PEPPERELL PAPER COMPANY	10809 W	MA	NASHUA RIVER							
RISING PAPER COMPANY		MA	HOUSATONIC RIVER	WRITING AND TE	2.0000	2700	59	5	15470	
SEAMAN PAPER COMPANY		MA	OTTER RIVER	LIGHT WEIGHT S	.4000	11	312		203	8
SONOCO PRODUCTS-HOLYOKE-	10157 W	MA	CONNECTICUT RIV							
STRATHMORE PAPER-HAMMERM	10721 W	MA	WESTFIELD RIVER							
TEXON INC-RUSSELL PLANT	10884 W	MA	WESTFIELD RIVER							
TEXON, INC.		MA	CONNECTICUT RIVER	SPECIALTY PAPE	.7110	467	19	46	16921	1668
THE MEAD CORPORATION		MA	HOUSATONIC RIVER	PAPER		319	89	4	702	25
THE MEAD CORP		MA	HOUSATONIC RIVER	PAPER						230
THE STEVENS PAPER MILLS, INC.		MA	LITTLE RIVER	CAPACITOR TISS		250	3		4854	6
THE STEVENS PAPER MILLS, INC.		MA	LITTLE RIVER	CAPACITOR TISS		740	7		9436	1
WEST DUDLEY PAPER CO.,		MA	QUINEBAUG RIVER	PAPERBOARD		935	5		3696	
WESTFIELD RIVER PAPER CO. INC.		MA	WESTFIELD RIVER	GLASSINE PAPER	1.5000	2550	389	60	4110	
WESTFIELD RIVER PAPER CO	10444 W	MA	GOOSE POND BRK							
WEYERHAEUSER CO-PAPER DI	10544 W	MA	NASHUA-WHITMAN							
INTERNATIONAL PAPER-ANDR	10330	ME	ANDROSCOGGIN							
COLONIAL BOARD CO		ME	SACO RIVER	SHOE BOARD	1.0000	121	1		1735	61
DIAMOND INTERNATIONAL CORP		ME	PENOBSCOT RIVER	KRAFT PULP	.1208	181818	254	220	1235912	4149
EASTERN FINE PAPER, INC.		ME	PENOBSCOT RIVER	RECLAIMED FIBE		2482	4	6	28253	97
ETHYL CORP.		ME	ANDROSCOGGIN RIVER	PULP AND PAPER	3.8153	77814	587	372		297
FRASER PAPER,MADAWASKA	10194 W	ME	SAINT JOHN RIV							
GEORGIA-PACIFIC WOODLA	10123 W	ME	ST.CROIX RIVER							
GREAT NORTHERN PAPER COMPANY		ME	PENOBSCOT RIVER	PAPER		115358	1001	548	452145	14904
GREAT NORTHERN PAPER COMPANY		ME	PENOBSCOT RIVER	PAPER		29003	265	22	99014	803
INTERNATIONAL PAPER CO.		ME	ANDROSCOGGIN RIVER	PAPER	2.8520	6658	324	14	37511	284
KENNEBEC RIVER PULP & PAPER CO., INC.		ME	KENNEBEC RIVER	MECHANICAL GRO	.4270	4230	24	3	21876	33
KEYES FIBRE CO		ME	KENNEBEC RIVER	MECHANICAL GRO		2215	16	3	7124	53
KEYES FIBRE CO.		ME	KENNEBEC RIVER	MOLDED PULP PL		3050	28	11	17840	31
LINCOLN PULP & PAPER CO., INC.		ME	PENOBSCOT	KRAFT PULP	.8542	31989	29	105	183610	18
MARCAL PAPER MILLS, INC.		ME	LITTLE ANDROSCOGGIN	PAPER PRODUCTS		9070	35	38	52676	
OWENS-ILLINOIS, INC., LILY-TULIP DIV.		ME	PENOBSCOT RIVER	MOULDED PULP P		235	1	60	2446	19
PEJEPSCOT PAPER-HEARST C	10344 W	ME	ANDROSCOGGIN							
S.D.WARREN CO-SCOTT PAPE	10533 W	ME	PRESUMPSCOT RIV							
SCOTT PAPER CO		ME	KENNEBEC RIVER	PAPER PRODUCTS	5.5745	437022	52265	50	1526265	1916
ST. REGIS PAPER CO		ME	PENOBSCOT RIVER	COATED AND UNC	.0155	19134	16	47	147632	915
STATLER INDUSTRIES INC.		ME	KENNEBEC RIVER	PAPER		71500	2130	89	501460	410
UNITED STATES GYPSUM CO		ME	LITTLE RIVER	WOOD FIBER BOA	1.1890	5372	8	4	34944	116
YORKTOWNE PAPER MILLS OF MAINE, INC.		ME	COBBOSSEECONTEE STREA	PAPERBOARD	.7390	1050	5	1	2100	5
ABITIBI CORPORATION		MI	THUNDER BAY RIVER	HARDBOARD		49955	253	20	68925	54105
ALLIED PAPER CORP.	W	MI	PORTAGECREEK							
AMERICAN CAN COMPANY		MI	MENOMINEE RIVER	WAXED PAPER AN	2.0000	1219	5	3	11489	12
BROWN COMPANY		MI	KALAMAZOO RIVER	PAPER BOARD	5.1540				6155	
BROWN CO		MI	KALAMAZOO RIVER	SPECIALTY PAPE		1555	41	132	58468	28
DUNN PAPER COMPANY		MI	ST CLAIR RIVER	KRAFT PAPERS	1.7976	2542	10	5	21252	
FIELD ENTERPRISES, INC.		MI	MANISTIQUE RIVER	DEINKED PULP	3.3986	10389	41	1	75619	2

INDUSTRIAL DISCHARGERS
DISTRIBUTION OF MAJOR DISCHARGERS BY SIC

INDUSTRIAL GROUP PAPER AND ALLIED PRODUCTS

NAME			ST	WATER BODY	PRINCIPAL PRODUCT	FLOW MGD	PRINCIPAL POLLUTANTS - AVERAGE LBS/DAY BOD 5-DAY	NITROGEN	PHOSPHORUS	SOLIDS	TOTAL METALS
FRENCH PAPER COMPANY			MI	ST. JOSEPH RIVER	PAPER	1.0000	950	45	13	3990	6405
HOERNER WALDORF CORP		W	MI	ONTONAGON RIVER							
KIMBERLY CLARK CORP		W	MI	LAKE SUPERIOR							
MEAD CORP-ESCANABA PAPER CO		W	MI	ESCANABA RIV							
MENASHA CORP		W	MI	KALAMAZOORIVER							
NICOLET PAPER CO - PLAINWELL		W	MI	KALAMAZOORIVER							
PACKAGING CORP OF AMERICA		W	MI	MANISTEELAKE							
PORT HURON PAPER CO			MI	BLACK RIVER			2098	119	7	19391	32
SCOTT PAPER COMPANY		W	MI	MUSKEGON LAKE							
SIMPLICITY PATTERN CO		W	MI	STJOSEPHRIVER							
WATERVLIET PAPER CO-HAMMERHILL		W	MI	PAWPAWRIVER							
WEYERHAEUSER COMPANY.			MI	WHITE PIGEON RIVER	COATED PAPER R	.5000	1207	33	1	9325	18
BLANDIN PAPER COMPANY			MN	MISSISSIPPI RIVER	COATED GROUNDW		1093	90	7	33487	
BOISE CASCADE CORPORATION			MN	RAINY RIVER	FIBERBOARD PRO		104138	485	214	575115	1166
CONWED CORP - CLOQUET PLANT		W	MN	SAINTLOUISRIVER							
HENNEPIN PAPER COMPANY		W	MN	MISSISSIPPIRIV							
NORTHWEST PAPER CO-CLOQUET		W	MN	SAINTLOUISRIVER							
POTLACH FORESTS. INC.			MN	MISSISSIPPI RIVER	PAPER	5.0000	5850	55	9	42421	34
ST. REGIS PAPER CO-SARTELL		W	MN	MISSISSIPPIRIV							
UNITED STATES GYPSUM COMPANY			MO	MUNICIPAL STORM SEWER	PAPER BOARD						
DIAMOND NATIONAL CORP			MS	MISSISSIPPI RIVER		1.2500	3150	20	4	7590	19
INTERNATIONAL PAPER CO			MS	BALLGROUND CREEK	KRAFT LINERBOA	29.6740	12344	108	48	197157	380
INTERNATIONAL PAPER CO			MS	ST CATHERINE CREEK	MACHINED DRIED	43.1130	466186	2080	125	993821	16963
INTERNATIONAL PAPER CO			MS	ESCATAWPA RIVER	UNBLEACHED & B	30.4780	49598	14	83	338968	872
MASONITE CORPORATION			MS	SOWASHEE CREEK	ASPHALT ROOFIN	.3310	939	4		4804	38
MASONITE CORPORATION			MS	TALLAHALA CREEK	HARDBOARD	.0250	2594	901	180	46622	31
ST REGIS PULP AND PAPER CORPORATION			MS	PEARI RIVER	UNBLEACHED KRA	42.1400	12700	351	74	192700	1069
THE FLINTKOTE COMPANY			MS	SOWASHEE CREEK	BUILDING BOARD	.8000	6510	16	20	16340	105
HOERNER WALDORF CORPORATION			MT	CLARK FORK RIVER	KRAFT LINERBOA	.8000					
ALBEMARLE PAPER CO A SUBSIDIARY OF HO			NC	ROANOKE RIVER	ELECTRICITY	26.5000	104770	156	116	238880	137
CAROLINA PAPER MILLS INC			NC	MITCHCOCK CREEK	TOILET PAPER	.2000	150			490	3
CELLU-PRODUCTS COMPANY			NC	YADKIN RIVER	TISSUE PAPER	.9400	392	2	42	996	42
FEDERAL PAPER BOARD CO INC			NC	CAPE FEAR RIVER	TREATED WATER	54.0000	6800	520	515	530000	2196
FEDERAL PAPER BOARD COMPANY INC			NC	ROANOKE RIVER	RECYCLE PAPERB		1810	1		3880	
OLIN CORPORATION			NC	DAVIDSON RIVER	PAPER	25.4500	31645	739	2	264413	40
THE HEAD CORPORATION SYLVA MILL			NC	SCOTT CREEK	PULP	5.6000	20038	14403	28	60001	144
U S PLYWOOD-CHAMPION PAPERS INC			NC	CAMPGROUND BRANCH	PULP	2.0000	21812	1636	2383	827429	6883
WEYERHAEUSER COMPANY			NC	ROANOKE RIVER	FINE PAPER	90.4000	13721	1		11272	1888
WEYERHAEUSER COMPANY			NC	NEUSE RIVER	BLEACHED KRAFT		9600	2566		1383952	174
ASHUELOT PAPER CO.	10159	W	NH	ASHUELOT							
BEMIS CO.. INC.			NH	SUGAR RIVER	KRAFT PAPER	.1704	5004	130	6	5816	1
BROWN CO			NH	ANDROSCOGGIN RIVER	KRAFT PULP	1.0422	71910	351	14	408600	76964
BROWN CO			NH	ANDROSCOGGIN RIVER	BLEACHED TISSU	.0005	15399	67	11	71782	147
CONCEL INC.			NH	ASHUELOT RIVER	PAPER TOWELLIN	.0003	2297	25	1	19900	
CONTOOCOOK VALLEY PAPER CO. INC.			NH	CONTOOCOOK RIVER	SPECIALTY PAPE	.2000	100	7		284	
COY PAPER CO			NH	SUGAR RIVER	TISSUE PAPER		2120	280	13	11230	
G.E. ROBERTSON AND CO.. HAROLD R. WEE			NH	ASHUELOT RIVER	SANITARY TISSU	.5500	322	1	1	3840	12
GROVETON PAPERS CO	10994	W	NH	CONNECTICUT RIV							
JOHNS-MANVILLE PRODUCTS	10745	W	NH	WINNEPESAUKEE R		.9650	191	4	1	4316	1
MILTON LEATHER BOARD CO.			NH	SALMON FALLS RI			750	144	3	4410	28
MONADNOCK PAPER MILLS. INC.			NH	CONTOOCOOK RIVER	UNCOATED BOOK						
PAPER SERVICE MILLS. INC	10603	W	NH	ASHUELOT							
PENACOOK FIBRE CO.	10772	W	NH	CONTOOCOOK							

INDUSTRIAL GROUP PAPER AND ALLIED PRODUCTS

NAME	ST	WATER BODY	PRINCIPAL PRODUCT	FLOW MGD	PRINCIPAL POLLUTANTS - AVERAGE LBS/DAY BOD 5-DAY	NITROGEN	PHOSPHORUS	SOLIDS	TOTAL METALS
TECHNICAL PAPER AND BOARD DIV., SPAUL	NH	SALMON FALLS RIVER	TRANSFORMER BO		83	1	21	343	
TECHNICAL PAPER AND BOARD DIV., SPAUL	NH	SALMON FALLS RIVER	ELECTRICAL PAP		405	2	34	1396	12
USM CORP.	NH	CONTOOCOOK		.0029	1605	7		4392	10
GAF CORP GLOUCESTER CITY W	NJ	DELAWARE RIVER							
GEORGIA-PACIFIC CORPORATION	NJ	DELAWARE RIVER	WATER	5.5000	4000	70		24700	327
MARCAL PAPER MILLS, INC.	NJ	PASSAIC RIVER	CLEAN WATER	1.1100	827	51	169	12152	7
RIEGEL PAPER CORPORATION	NJ	MUSCONETCONG RIVER		> 999MGD	970	215		8063	2
RIEGEL PAPER CORPORATION	NJ	DELAWARE RIVER	MUD	8.9420	385			19400	3
WHIPPANY PAPER BOARD CO., INC.	NJ	WHIPPANY RIVER		.2000	350	31	66	2185	42
ARMSTRONG CORK COMPANY	NY	OSWEGO RIVER	FLOORING FELT	> 999MGD	713	22	4	24627	454
BEAVERBOARD COMPANY	NY	EIGHTEEN MILE C	BOXBOARD	.0560					2668
BURROWS PAPER CORPORATION	NY	MOOSE RIVER	TISSUE PAPER	1.2300	130	13	1	2449	1
BURROWS TISSUE CO., INC.	NY	OSWEGO RIVER	TISSUE PAPER	1.2300	282	40	1	7748	39
BURROWS PAPER CORP W	NY	MOHAWK RIVER							
CLIMAX MANUFACTURING COMPANY	NY	BLACK RIVER	PAPER BOARD	1.0000	2000	209	10	4900	
CROWN ZELLERBACH CORPORATION	NY	BLACK RIVER	TOWELS AND TIS	2.6000	6878	20	42	28122	43
DIAMOND NATIONAL CORPORATION	NY	ST. LAWRENCE RIVER		4.5600	4658	400	22	7660	32
DIAMOND NATIONAL CORPORATION, FIBER P	NY	CUMBERLAND BAY		1.3500	1775	368	16	11720	15
FEDERAL PAPER BOARD COMPANY, INC.	NY	HUDSON RIVER	RECYCLED PAPER	2.1000	1221	7	4	3680	
FINCH PRUYN & CO. INC.	NY	HUDSON RIVER	PAPER	9.8200	34778	706	24	138790	107
FORT MILLER PULP & PAPER CORP.	NY	HUDSON RIVER	RAG PULP	.2490	423	2	1	2134	8
GEORGIA-PACIFIC CORPORATION	NY	BLACK RIVER	STEAM	10.3500	15600	27	18	88300	172
GROVETON PAPERS CO.	NY	OSWEGATCHIE RIVER	TISSUE	4.1000	6780	514	12	27720	13
HOLLINGSWORTH & VOSE COMPANY	NY	BATTEN KILL	SPECIALTY GRAD	> 999MGD	1360	96	6	3794	167
HUDSON PULP & PAPER CORP.	NY	HUDSON RIVER	TISSUE PAPER		530			555	
IMPERIAL PAPER CO.	NY	SARANAC RIVER	WALL COVERINGS	1.0000	1190	5	4	9090	98
INTERNATIONAL PAPER COMPANY	NY	NIAGARA RIVER	PAPER	12.0000	7000	300	60	72000	700
INTERNATIONAL PAPER CO.,	NY	HUDSON RIVER		27.5000	3990	320	67	23940	267
INTERNATIONAL PAPER CO.,	NY	LAKE CHAMPLAIN	FINE PRINTING		3570	979	124	114225	1086
KNOWLTON BROTHERS	NY	BLACK RIVER	SPECIALTY INDU	.8200	275	48	2	1370	7
LATEX FIBER INDUSTRIES, INC.	NY	BEAVER RIVER	LATEX IMPREGNA	1.5000	419	20	6	3265	20
MANNING PAPER COMPANY, DIV. HAMMERMIL	NY	HUDSON RIVER	PAPER	6.1000				41965	59
MOHAWK PAPER MILLS, INC.	NY	MOHAWK RIVER	FINE PAPER	.9630	1820			3450	4
MOHAWK PAPER MILLS W	NY	MOHAWK RIVER							
NEWTON FALLS PAPER MILL, INC.	NY	OSWEGATCHIE RIVER	PAPER	8.8000	7615	59	4	24358	
PATRICIAN PAPER COMPANY, INC.	NY	HUDSON RIVER	TISSUE	1.6500	1315	40	12	6360	32
SCOTT PAPER COMPANY	NY	HUDSON RIVER		5.4669	3324	51	20	12310	11
SEALRIGHT CO., INC.	NY	OSWEGO RIVER	PAPER FIBER	6.5800	1478	64	9	67374	19
ST. REGIS PAPER COMPANY	NY	BLACK RIVER	PRINTING GRADE	43.1200	13802	752	161	121914	943
STEVENS AND THOMPSON PAPER COMPANY	NY	BATTEN KILL RIVER	TISSUE PAPER	1.4400	707	21	2	3270	99
THE J. P. LEWIS COMPANY BROWNVILLE DI	NY	BLACK RIVER	PAPERBOARD	.6600	705	9	4	12050	16
THE J. P. LEWIS COMPANY	NY	BEAVER RIVER	PAPERBOARD		1760	6	860	9240	32620
THE UPSON COMPANY	NY	NEW YORK STATE BARGE	LAMINATED WALL	1.0700	850	25	1	11840	119
THOMAS A. GALANTE & SONS, INC.	NY	HUDSON RIVER	&APER TOWELING	3.8400	1077	33		5198	29
US GYPSUM CO OAKFIELD W	NY	LAKE ONTARIO							
WARRENSBURG BOARD & PAPER CORP.	NY	SCHROON RIVER	9 POINT CORRUG	1.0300	630	11	98	14963	6
CHASE BAG CO.	OH	CHAGRIN RIVER	PAPER	.1600	500	1	1	5050	
CONTAINER CORPORATION OF AMERICA	OH	SCIOTO RIVER	CORRUGATING ME	1.1000	1795	4	3	19230	4
CROWN ZELLERBACH CORP-BLTI. W	OH	PAW PAW CREEK							
FEDERAL PAPER BOARD CO. INC.	OH	OHIO RIVER	RECYCLED PAPER		175	1		438	
HARDING JONES PAPER CO	OH	DICK S CREEK	PAPER	2.2000	532	568		14580	1917
OXFORD PAPER COMPANY, DIVISION OF ETH	OH	COUNTY DITCH		> 999MGD	4632	54	16	38235	575
PAPERBOARD DIVISION, STONE CONTAINER	OH	TURKEY RUN	PAPER	4.6301	22247	746	325	237720	

INDUSTRIAL DISCHARGERS
DISTRIBUTION OF MAJOR DISCHARGERS BY SIC

INDUSTRIAL GROUP PAPER AND ALLIED PRODUCTS

NAME		ST	WATER BODY	PRINCIPAL PRODUCT	FLOW MGD	PRINCIPAL POLLUTANTS - AVERAGE LBS/DAY BOD 5-DAY	NITROGEN	PHOSPHORUS	SOLIDS	TOTAL METALS
THE MEAD CORPORATION, CHILLICOTH AREA		OH	PAINT CREEK	PULP AND PAPER	35.0000					41450
THE SORG PAPER CO.		OH	MIDDLETOWN HYDRAULIC	PAPER	.0981	3973	55	16	37172	100
TORONTO PAPERBOARD CO.	W	OH	OHIORIVER							
U. S. PLYWOOD-CHAMPION PAPERS INC.		OH	GREAT MIAMI RIVER	PAPER	1.7500	23242	770	137	484182	
WEYERHAEUSER CO., VICE PRESIDENT		OK	MOUNTAIN FORK RIVER	FIBERBOARD	1.0000	1647	6		4047	77
WEYERHAEUSER CO., VICE PRESIDENT		OK	RED RIVER	KRAFT LINER, N	20.0000	7000			198340	
WEYERHAEUSER SPRINGFIELD		OR	MCKENZIE RIVER	UNBLEACHED KRA	15.0000	1686	6	21	20236	37
AMERICAN CAN CO. HALSEY	W	OR	WILLAMETTE RIV.							
BOISE CASCADE CORPORATION		OR	WILLAMETTE RIVER	SULFITE PULP	35.6700	180315	8351	326	901258	13019
BOISE CASCADE ST. HELENS	W	OR	COLUMBIA RIVER							
COOS HEAD TIMBER COMPANY, PULP DIVISI		OR	COOS BAY	UNBLEACHED SUL	2.6100	23713			3340	
CROWN ZELLERBACH CORPORATION		OR	NORTH PORTLAND HARBOR	INKS	1.7650	671	108	5	5167	26
CROWN ZELLERBACH CORPORATION		OR	WILLAMETTE RIVER		21.6201	7103	85	89	67305	619
CROWN ZELLERBACH CORPORATION		OR	COLUMBIA RIVER	KRAFT PULP	34.6280	71853	473	256	441652	6188
CROWN ZELLERBACH CORPORATION		OR	MARKS SLOUGH	PULP	3.2025	14820	10891	131	145943	9
EVANS PRODUCTS COMPANY		OR	WILLAMETTE RIVER MILE	HARDBOARD		1365	17	6	10057	
GEORGIA PACIFIC CORPORATION		OR	YAQUINA RIVER	STEAM	12.9450	30300	254	53	208800	2247
KAISER GYPSUM COMPANY, INC.		OR	SCAPPOOSE BAY	INSULATION BOA	.5770	1277	19	10	7387	
MENASHA CORPORATION		OR	COOS BAY	PAPERBOARD AS	15.2300	67403	631	38218	502181	255
MENASHA CORPORATION		OR	COOS BAY	STEAM	2.2300	13493	127	48	96139	51
PUBLISHERS PAPER CO.		OR	WILLAMETTE RIVER	WATER	10.9000	6095	2771	575	21130	1835
PUBLISHERS PAPER CO. ORE. CITY	W	OR	WILLAMETTE RIV.							
WESTERN KRAFT CORPORATION		OR	THIRD LAKE - WILLAMET	LINERBOARD	3.2000	6350	197	2	51010	200
APPLETON PAPERS INC	W	PA	HALTER CK							
BUDD CO-POLYCHEM DIVISION	W	PA	SCHUYLKILL							
CELOTEX CORP FIBERBOARD PLT	W	PA	SUSQUEHANNA							
HAMMERMILL PAPER-ERIE	W	PA	LAKE ERIE							
HAMMERMILL PAPER CO	W	PA	BALD EAGLE CK							
PATERSON PARCH PAPER-BRISTOL	W	PA	DELAWARE RVR							
PENNTECH PAPERS INC	W	PA	CLARION RVR							
PH GLATFELTER CO-WASTE TREAT	W	PA	CODORUS CREEK							
PKGING CORP AMER STROUDSBURG	W	PA	DELAWARE							
SCOTT PAPER CO CHESTER MILL	W	PA	DELAWARE RVR							
SUNOCO DOWINGTOWN PAPER	W	PA	E.BR.BRANDYWINE							
SWANEE PAPER COMPANY INC	W	PA	N.BR.SUSQUEHANA							
U S GYPSUM CO OAKMONT PLANT	W	PA	ALLEGHENEY							
WESTFIELD RIVER PAPER CO	W	PA	GULPH CK							
WESTVACO CORP WILLIAMSBURG	W	PA	JUNIATA RVR							
WEYERHAEUSER CO MIQUON	W	PA	SCHUYLKILL RVR							
WHIPPANY PAPER BD CO INC	W	PA	DELAWARE RIVER							
WYOMISSING CORP-PAPER DIVISION	W	PA	SCHUYLKILL							
BOWATERS CAROLINA CORPORATION		SC	CATAWBA RIVER	UNTREATED WATE	37.1700	14495	148	601	472824	2525
INTERNATIONAL PAPER CO		SC	SAMPIT RV		.0141	46		2	230	2
KIMBERLY CLARK CORPORATION BEECH ISLA		SC	DEAD RIVER	CREPED WADDING	6.4300	1146	9	2	11043	327
SUNOCO PRODUCTS COMPANY		SC	BLACK CREEK	STEAM AND ELEC	2.8800	38722	73	48	337226	122
SOUTH CAROLINA INDUSTRIES INC		SC	LYNCHES RV	KRAFT LINERBOA		269			675	11
WESTVACO CORPORATION		SC	COOPER RIVER	CONF	2.8000	71215	1251	20	353855	2465
BOWATERS SOUTHERN PAPER CORPORATION		TN	HIWASSEE RIVER	NEWSPRINT	65.2000	48642	571	770	349253	
COLONIAL BOARD CO		TN	HATCHIE RIVER	FIBERBOARD	.6700	2683	5	4	2582	44
INLAND CONTAINER CORPORATION		TN	TENNESSEE RIVER	PAPER	.0050	9000	5809	165	82637	37
KIMBERLY-CLARK CORPORATION MEMPHIS MI		TN	WOLF RIVER	PROCESS WATER	7.3100	8603	2		714	584
TENNESSEE RIVER PULP & PAPER COMPANY		TN	TENNESSEE RIVER	KRAFT PULP	21.0300	22900	65	70	121480	234
THE MEAD CORPORATION HARRIMAN MILL		TN	EMORY RIVER	PULP	2.4145	13			314	

INDUSTRIAL DISCHARGERS
DISTRIBUTION OF MAJOR DISCHARGERS BY SIC

APPENDIX E

INDUSTRIAL GROUP PAPER AND ALLIED PRODUCTS

NAME		ST	WATER BODY	PRINCIPAL PRODUCT	FLOW MGD	PRINCIPAL POLLUTANTS - AVERAGE LBS/DAY BOD 5-DAY	NITROGEN	PHOSPHORUS	SOLIDS	TOTAL METALS
THE MEAD CORPORATION - KINGSPORT MILL		TN	SOUTH FORK HOLSTON RI	PULP	17.0000	5976	341	241	113589	1627
EASTEX INC., VICE PRESIDENT		TX	NECHES RIVER	BLEACHED PULP,	55.0000	23	2		1974	1
EQUITABLE BAG CO., INC.		TX	ADAMS BAYOU	BAG PAPER		977	80	252	103600	35
INTERNATIONAL PAPER COMPANY		TX	BAKER SLOUGH TRIB TO	MACHINE DRIED	16.5600	5520	21	11	213900	1408
MCGRAW-EDISON CO. PRESIDENT		TX	BEAVER CREEK	BITUMINIZED FI						
OWENS-ILLINOIS, INC		TX	SABINE RIVER	UNBLEACHED KRA	9.0000	1125	80	23	78800	59
SOUTHLAND PAPER MILLS		TX	ANGELINA RIVER	PAPER	19.5000	1626	675	220	160516	899
SOUTHLAND PAPER MILLS, INC		TX	HOUSTON SHIP CHANNEL	PAPER	11.4700	3213	516		101267	518
TEMPLE INDUSTRIES, INC.		TX	CEDAR CREEK		1.2000	1850	10	13	12250	140
U.S. PLYWOOD-CHAMPION PAPERS INC. EXE		TX	HOUSTON SHIP CHANNEL	PULP						
UNITED STATES GYPSUM COMPANY		TX	HOUSTON SHIP CHANNEL		.4380	36	12	1	6867	72
AMERICAN TOBACCO CO-HANNER DIV	W	VA	JAMES RIVER							
CHESAPEAKE CORP	W	VA	PAMUNKEY CORP							
CONTINENTAL CAN CO-34-HOPEWELL	W	VA	GRAVELLY RUN							
FEDERAL PAPER BOARD CO	W	VA	JAMES							
HERCULES INC-HOPEWELL PLANT	W	VA	CATTAIL CK							
MEAD PAPER CORP LYNCHBURG	W	VA	JAMES RIVER							
OWENS-ILLINOIS BIG ISLAND	W	VA	JAMES RIVER							
SO JOHNS-MANVILLE PROD CORP	W	VA	NOTTOWAY RIVER							
STANDARD PAPER MFG CO INC RICH	W	VA	JAMES							
UNION CAMP CORP BLEACH PR-FRAN	W	VA	BLACKWATER RVR							
WESTVACO CORP COVINGTON MALL	W	VA	JACKSON RIVER							
MOUNTAIN PAPER PRODUCTS 11211		VT	CONN RIVER							
ADAMS PAPER CO OF VERMONT, INC.		VT	WELLS RIVER	TISSUE PAPER	.2500	36			484	
BEMIS COMPANY, INC.		VT	CONNECTICUT RIVER			1502	8	2	16396	26
BOISE CASCADE CORP		VT	CONNECTICUT RIVER	PAPERBOARD		2802	1		1776	5
GEORGIA-PACIFIC CORP		VT	CONNECTICUT RIVER	WATER	.0180	2200	35	11	12700	79
PUTNEY PAPER CO., INC.		VT	SACKETT BROOK	TISSU	.2500					
BOISE CASCADE CORPORATION		WA	COLUMBIA RIVER	FINE PAPERS					40850	
BOISE CASCADE CORPORATION		WA	MCNARY DAM POOL, COLU	KRAFT PULP	7.0000	22593	208	43	80056	14
BOISE CASCADE STEILACOOM	W	WA	STEILACOOM BAY							
CROWN ZELLERBACH CORPORATION		WA	WASHOUGAL RIVER	PAPER	107.8100	239006	348	419	901465	2299
CROWN ZELLERBACH CORPORATION		WA	PORT TOWNSEND BAY, PU	PULP	3.3760	15770	101	42	919894	19
CROWN ZELLERBACH PORT ANGELES	W	WA	STRTS J.DE FUCA							
GEORGIA-PACIFIC CORPORATION		WA	BELLINGHAM BAY, VIA S	ETHYL ALCOHOL	52.5000	51480	1153	282	300820	1666
INLAND EMPIRE PAPER COMPANY		WA	SPOKANE RIVER		> 999MGD	5396	9	48	24578	25
ITT RAYONIER HOQUIAM	W	WA	GRAYS HARBOR							
LONGVIEW FIBRE COMPANY		WA	COLUMBIA RIVER C&GS 6	KRAFT & NSSC P	61.4000	107000			377000	
SCOTT PAPER COMPANY		WA	PORT GARDNER BAY	WOOD PULP	30.2000	576205	46938	415	1907900	1963
SCOTT PAPER COMPANY		WA	FIDALGO BAY	WOOD PULP	9.1400	113603	9127	74	695525	441
SIMPSON TIMBER COMPANY, PRESIDENT		WA	OAKLAND BAY	BUILDING BOARD	1.9000	7500	145	26	19818	4
SIMPSON LEE PAPER CO.		WA	SNOHOMISH RIVER	PULP	.5100	15800			120500	46
ST. REGIS PAPER COMPANY, VICE PRESIDE		WA	COMMENCEMENT BAY	KRAFT PAPER &	.9460	918	82	1521	4743	1241
TEXACO INC. REFINERY, PUGET SOUND PLA		WA	FIDALGO BAY			204	1930	55	21960	635
WEYERHAEUSER COMPANY, GEORGE H. WEYER		WA	PORTIONS OF COAL CREE		98.5000	181000			1016000	
WEYERHAEUSER COMPANY		WA	CHEHALIS RIVER	WOOD PULP	29.4000					122
WEYERHAEUSER COMPANY		WA	PORT GARDNER	BLEACHED SULPH	27.6500	262600	1	181		98
WEYERHAEUSER COMPANY		WA	STEAMBOAT SLGH	BLEACHED WOOD	31.1000	23184	18	57	198300	41
AMERICAN CAN COMPANY		WI	WISCONSIN RIVER		14.3450	73523	129	56	295559	443
AMERICAN CAN COMPANY	W	WI	FOXRIVER							
AMERICAN CAN CO	W	WI	LAKESUPERIOR							
APPLETON PAPERS-COM LOCKS MILL	W	WI	FOXRIVER							
ARVEY CORPORATION		WI	WISCONSIN RIVER	PAPER	.0100	2564	25	6	6820	28

INDUSTRIAL DISCHARGERS
DISTRIBUTION OF MAJOR DISCHARGERS BY SIC

INDUSTRIAL GROUP PAPER AND ALLIED PRODUCTS

NAME		ST	WATER BODY	PRINCIPAL PRODUCT	FLOW MGD	PRINCIPAL POLLUTANTS - AVERAGE LBS/DAY BOD 5-DAY	NITROGEN	PHOSPHORUS	SOLIDS	TOTAL METALS
BADGER PAPER MILLS, INC.	W	WI	PESHTIGORIVER							
BELOIT BOX BOARD COMPANY	W	WI	ROCKRIVER							
BERGSTROM PAPER CO		WI	FOX RIVER	PRINTING PAPER	.7050	24450			110445	
C. N. EGAN, PRESIDENT		WI	WOLF RIVER	PAPER TOWELING		511	21		5070	42
CHARMIN PAPER PRODUCTS CO.	W	WI	FOXRIVER							
CON PAPERS INC	W	WI	WISCONSINRIVER							
CONSOLIDATED PAPERS, INC.		WI	FOXRIVER			48176	14	16	261748	10220
CONSOLIDATED PAPERS, INC.		WI	WISCONSIN RIVER	BLEACHED GROUN	50.4390	15261	52	50	73427	603
CONSOLIDATED PAPERS, INC.		WI	WISCONSIN RIVER	RECLAIM FIBER	20.6000	14101	53	70	44203	85
CONSOLIDATED PAPERS, INC.		WI	WISCONSIN RIVER	BLEACHED KRAFT		27065	64	126	145400	425
CONSOLIDATED PAPERS, INC.		WI	WISCONSIN RIVER	BLEACHED GROUN	9.2940	14778	1	10	66866	110
FLAMBEAU PAPER CO	W	WI	FLAMBEAURIVER							
FORT HOWARD PAPER CO	W	WI	FOXRIVER							
GEORGIA-PACIFIC CORP	W	WI	WISCONSINRIVER							
GREEN BAY PACKAGING INC	W	WI	FOXRIVER							
HAMMERMILL PAPER CO-THILMANY	W	WI	FOXRIVER							
JOHN STRANGE PAPER COMPANY		WI	FOXRIVER		.0050					
KIMBERLY-CLARK CORP	W	WI	LOWERFOXRIVER							
KIMBERLY-CLARK CORP	W	WI	LOWERFOXRIVER							
KIMBERLY-CLARK CORP	W	WI	FOXRIVER							
KIMBERLY-CLARK CORP	W	WI	FOXRIVER							
MOSINEE PAPER CORP		WI	WISCONSIN RIVER	SULFATE PULP		8800	21	10	39100	386
NEKOOSA EDWARDS PAPER COMPANY, INC.		WI	WISCONSINRIVER		1.9400	3819	13	3	7812	144
NEKOOSA EDWARDS PAPER CO INC	W	WI	WISCONSINRIVER							
NICOLET PAPER CO	W	WI	FOXRIVER							
OWENS-ILLINOIS, INC.		WI	WISCONSINRIVER		12.2375	26045	57	693	109765	148
PEAVEY PAPERS CO	W	WI	FLAMBEAURIVER							
RIVERSIDE PAPER-LAWE ST PAPER	W	WI	FOXRIVER							
SCOTT PAPER CO - MARINETTE	W	WI	MENOMINEERIVER							
SCOTT PAPER CO-OCONTO FALLS	W	WI	OCONTORIVER							
SCOTT PAPER CO-MARINETTE	W	WI	MENOMINEERIVER							
ST. REGIS PAPER COMPANY		WI	WISCONSIN RIVER	BLEACHED PACKA	.4793	32446	2065	660	169687	3017
STERLING PULP & PAPER CO	W	WI	CHIPPEWARIVER							
WAUSAU PAPER MILLS COMPANY	W	WI	WISCONSINRIVER							
WHITING, GEORGE A. PAPER CO	W	WI	FOXRIVER							
BANNER FIBREBOARD COMPANY	W	WV	OHIO							

INDUSTRIAL GROUP PETROLEUM AND COAL PRODUCTS

NAME	ST	WATER BODY	PRINCIPAL PRODUCT	FLOW MGD	PRINCIPAL POLLUTANTS - AVERAGE LBS/DAY BOD 5-DAY	NITROGEN	PHOSPHORUS	SOLIDS	TOTAL METALS
STANDARD OIL CO. OF CALIFORNIA	AK	COOK INLET		.0900	40	7		1052	5
TESORO-ALASKAN PETROLEUM CORP.	AK	COOK INLET		.0480					
WARRIOR ASPHALT OF ALA INC	AL	BLACK WARRIOR RIVER	ASPHALT	.2190	2	8		605	399
BERRY PETROLEUM CO., PRESIDENT	AR	SMACKOVER CREEK	JET FUEL & DIE		2340	63	11	7682	
BERRY PETROLEUM CO.-PRESIDENT	AR	CANEY CREEK	ASPHALT DIESEL	.3360	296	85	10	2550	
CROSS OIL & REFINING CO. OF ARK., VIC	AR	SMACKOVER CREEK	LUBRICATING OI	.3700	484	147	27	30528	
LION OIL REFINERY, HYDROCARBONS & POL	AR	BAYOU DE LOUTRE			747	264	5	13450	74
MACMILLIAN RING-FREE OIL CO., INC	AR	GOODWIN BRANCH		.1333					
ARCO WATSON REFINERY, CARSON W	CA	DOMINGUEZ CHAN							
HUMBLE OIL & REFINING CO.	CA	CARQUINEZ STRAIT	BELLAST WATER	.3651	2800	2970	45	62600	2311
PHILLIPS PETROLEUM CO	CA	HASTINGS SLOUGH			8730	7122	57	240148	419
SHELL OIL CO., MARTINEZ W	CA	CARQUINEZ ST							
SHELL OIL CO., WILMINGTON W	CA	DOMINGUEZ CHAN							
STANDARD OIL CO. OF CA	CA	PACIFIC OCEAN			29349	17741		13156	118
STANDARD OIL CO OF CA	CA	CASTRO CREEK			15500	10475	660	26900	990276
TEXACO INC., CARSON W	CA	DOMINGUEZ CHAN							
UNION OIL COMPANY OF CALIFORNIA	CA	WEST BASIN			1025	796	15	> 99 MIL	7401
UNION OIL CO. OF CA.	CA	PACIFIC OCEAN			1820			8530	9
UNION OIL COMPANY OF CALIFORNIA	CA	SAN PABLO BAY			6554	495	87	> 99 MIL	34412
AMERICAN GILSONITE COMPANY	CO	COLORADO RIVER	GASOLINE		290	148	8	7330	
CONTINENTAL OIL COMPANY	CO	SAND CR							
GETTY OIL CO-DELAWARE REFINERY W	DE	DELAWARE							
STANDARD OIL CO., HAWAIIAN REF W	HI	PACIFIC							
AMERICAN OIL CO	IL	MISSISSIPPI RIVER	COOLING WATER	.0380	1623	3011	110	76513	169
CLARK OIL & REFINERY CORP W	IL	MISSISSIPPI RVR							
GAF CORP	IL	DES PLAINES RIVER	ASPHALT ROOFIN		700	58	12	19483	42
GAF CORP-JOLIET BLDG PRD PLT W	IL	DESPLAINESRVR							
MOBIL JOLIET REFINING CORP W	IL	DESPLAINESRIVER							
SHELL OIL CO	IL	MISSISSIPPI RIVER	MOTOR GASOLINE		2720	7870	86	199140	4794
TEXACO INC., REFINERY, LOCKPORT PLANT	IL	ILLINOIS AND MICHIGAN		.0013	1505	4112	239	119800	3125
TEXACO INC. REFINERY W	IL	EMBARASSRIVER							
UNION OIL CO OF CALIFORNIA	IL	CHICAGO SANITARY AND			248	629	5	45229	2141
AMERICAN OIL COMPANY	IN	LAKE MICHIGAN		127.9700	8118	1423	18	258660	4646
ATLANTIC RICHFIELD CO. W	IN	INDIANAHARBOR							
CITIES SERVICE OIL COMPANY W	IN	GRANDCALUMET							
LAKETON ASPHALT REFINING, INC.	IN	EEL RIVER	PETROLEUM		38	4	3	3137	1
MOBIL OIL CORPORATION W	IN	INDHARBORCANAL							
CATLETTSBURG REFINERY - ASHLAND OIL I	KY	BIG SANDY RIVER	GASOLINE	1.2520	6246	2081	38	57555	45
LOUISVILLE REFINERY - ASHLAND OIL INC	KY	OHIO RIVER	GASOLINE	.3053	884	291	1	12097	4
CONTINENTAL OIL COMPANY	LA	CALCASIEU RIVER		1.6300	817	242	45	39503	376
GULF OIL CORPORATION, SENIOR VICE PRE	LA	MISSISSIPPI RIVER			2736	1088	59	138970	3877
GULF OIL-PLAQUEMINES W	LA	TANTE PHINE PAS							
HUMBLE OIL & REFINING COMPANY, VICE P	LA	MISSISSIPPI RIVER			19000	5200		381000	7741
MURPHY OIL CORPORATION	LA	20 ARPENT CANAL ST BE	MOTOR GASOLINE		2736	361	38	14712	121
SHELL OIL COMPANY	LA	MISSISSIPPI RIVER	PETROLEUM PROD	.0753	405	227		275834	5518
TENNECO OIL COMPANY	LA	MISSISSIPPI RIVER		70.5600	6142	678	559	340200	706
TEXACO INC.	LA	MISSISSIPPI RIVER			1060	172	4	72540	168
WITCO CHEMICAL CORP, SONNEBORN DIVISI	LA	MISSISSIPPI RIVER	WHITE MINERAL		392	11	11	4740	174
AMERICAN OIL CO BALTIMORE REF W	MD	PATAPSCO RVR							
DOW CHEMICAL CO. BAY CITY W	MI	SAGINAWRIVER							
MOBIL OIL CORP	MI	DETROIT RIVER - TRENT			270	46	11	30450	1212
GAF CORP W	MN	MISSISSIPPIRIV							
KOCH REFINING COMPANY	MN	SPRING LAKE MISSISSIP	REFINED GASOLI	2.8000	576	1617	45	35557	1152

INDUSTRIAL DISCHARGERS
DISTRIBUTION OF MAJOR DISCHARGERS BY SIC

INDUSTRIAL GROUP PETROLEUM AND COAL PRODUCTS

NAME	ST	WATER BODY	PRINCIPAL PRODUCT	FLOW MGD	PRINCIPAL POLLUTANTS - AVERAGE LBS/DAY BOD 5-DAY	NITROGEN	PHOSPHORUS	SOLIDS	TOTAL METALS
AMER OIL CO SUGAR CREEK W	MO	MISSOURI R							
AMERADA HESS CORP	MS	BLACK CREEK	REFINED PETROL	2.1600	50	4		5994	54
CHEVRON OIL COMPANY	MS	MISSISSIPPI SOUND	OIL PRODUCTS		1600	1329	14	> 99 MIL	71
CONTINENTAL OIL COMPANY	MT	YEGEN DRAIN DITCH		.9500	280	196	8	8780	20
FARMERS UNION EXCHANGE LAUREL W	MT	YELLOWSTONE R							
HUMBLE OIL AND REFINING COMPANY	MT	YELLOWSTONE RIVER	PETROLEUM PROD		6428	3271	28	153198	118
PHILLIPS PETROLEUM COMPANY	MT	MISSOURI RIVER		.2880	48	49	6	1948	108
AMERICAN OIL COMPANY MANDAN	ND	HEART R							
AMERADA HESS CORPORATION	NJ	ARTHUR KILL	REFINED PETROL	.0007	1020	27	32	18786	262
CHEVRON OIL COMPANY	NJ	ARTHUR KILL		> 999MGD	4653	1258	38	924063	78
HUMBLE OIL & REFINING COMPANY	NJ	ARTHUR KILL	PETROLEUM PROD	201.0000	66800	1386	84	116900	1952
HUMBLE OIL & REFINING COMPANY	NJ	PLATTY KILL CREEK	PRODUCT OF PET	> 999MGD	81280	619	51	> 99 MIL	270
MOBIL OIL CORPORATION	NJ	DELAWARE RIVER			21735	7620	600	144270	388
TEXACO INC. REFINERY, EAGLE POINT PLA	NJ	DELAWARE RIVER		.0400					
ROAD MATERIALS CORP	NY	ARTHUR KILL							
ASHLAND OIL, INC.	NY	NIAGARA RIVER VIA TWO	GASOLINE	.0430	1202	1491	57	45709	152
INTERBORO SURFACE CO.	NY	NEWTOWN CREEK	BITUMINOUS CON	.0279	17	1		2722	
MOBIL OIL CORPORATION	NY	BUFFALO RIVER		28.0000	1413	179	117	58299	499
GULF OIL CORPORATION	OH	MAUMEE RIVER			6905	9109	495	320430	
STANDARD OIL COMPANY OF OHIO	OH	OTTAWA RIVER			601	2141		110500	2432
SUN OIL CO	OH	OTTER CREEK	GASOLINE		1778	388	62	22945	302
THE STANDARD OIL COMPANY OHIO	OH	OTTER CREEK			23500	2926	340	191400	179
APCO OIL CORPORATION, VICE PRESIDENT	OK	BR OF GLADYS CREEK	GASOLINE	.1296	98	2	1	3256	246
CHAMPLIN PETROLEUM COMPANY, SENIOR VI	OK	BOGGY CREEK		.6590	165	195	26	12460	89
CONTINENTAL OIL COMPANY, VICE PRESIDE	OK	ARKANSAS RIVER		3.1550	546	643	75	53264	13
KERR-MCGEE CORPORATIONCOBB	OK	WASHITA RIVER	REFINED PETROL	.6000	164	45	6	6861	5
MIDLAND COOPERATIVES, INC., DIRECTOR	OK	SKULL CREEK		.4980	249	125		6352	198
OKMULGEE REFINING COMPANY, INC., VICE	OK	OKMULGEE CREEK		.1620	108	17	5	1363	30
SUN OIL COMPANY, VICE PRESIDENT	OK	ARKANSAS RIVER		3.4000	7930	2039	7	45561	119
SUN OIL COMPANY, VICE PRESIDENT (ACTI	OK	WEST COW CREEK	PETROLEUM FUEL	1.0000	766	1250	32	22757	545
TEXACO INCORPORATED, REFINING DEPARTM	OK	ARKANSAS RIVER			542	302	7	17615	11
VICKERS PETROLEUM CORPORATION, EXECUT	OK	SAND CREEK		.1000	25	115		791	
ATLANTIC RICHFIELD-PHILA.REF. W	PA	SCHUYLKILL RVR							
BP OIL CORP.MARCUS HOOK REFNRY W	PA	DELAWARE RIVER							
CELOTEX CORP-PHILA. PLANT W	PA	SCHUYLKILL							
GULF OIL CO-U.S.-PHILA. REF. W	PA	SCHUYLKILL							
PENNAC ASPHALT CORP-BARNESBORO W	PA	SUSQUEHANNA							
SUN OIL CO-MARCUS HOOK REFINRY W	PA	DELAWARE RVR							
WITCO CHEMICAL-PETROLIA REFIN W	PA	BEAR CREEK							
CARIBBEAN GULF REFINING CORPORATION	PR	MALARIA CONTROL CANAL	FUEL OIL		1176	607	20	13415	
COMMONWEALTH OIL REFINING CO., INC. C	PR	TALLABOA BAY	AROMATICS	100.5100	17132	1534	60	843809	231
YABUCOA SUN OIL COMPANY	PR	YABUCOA BAY	HYDROCARBON DI		1175	200	140	10151	6000
MOBIL OIL CORPORATION	RI	PROVIDENCE RIVER	ASPHALT		220	65		5764	7
DELTA REFINING COMPANY	TN	NONCONNAH CREEK	GASOLINE	.7200	4040	151	2	7185	
ALLIED CHEMICAL CORPORATION	TX	DRAINAGE DITCH TO SOU	MOTOR GASOLINE	.2880	36	6	15	5648	3
AMERICAN PETROFINA COMPANY OF TEXAS	TX	TANKERSLEY CREEK		.3900	91	51	2	5489	
AMERICAN OIL COMPANY	TX	DISCHARGE CANAL TO GA		14.8900	14802	8046	62	282594	1721
ATLANTIC RICHFIELD	TX	HOUSTON SHIP CHANNEL		.7200	4099	1370	27	949769	137
BP OIL CORPORATION	TX	NECHES RIVER	GASOLINE		4050	930	60	77610	8458
CHAMPLIN PETROLEUM COMPANY	TX	CORPUS CHRISTI SHIP C							
CHARTER INTERNATIONAL OIL COMPANY	TX	HOUSTON SHIP CHANNEL	GASOLINE	1.4900	660	1916	26	27390	79
COASTAL STATES PETROCHEMICAL COMPANY	TX	NONE							
CROWN CENTRAL PETROLEUM CORPORATION	TX	LITTLE VINCE BAYOU		2.7000	2310	706	2	28942	1927

INDUSTRIAL DISCHARGERS
DISTRIBUTION OF MAJOR DISCHARGERS BY SIC

INDUSTRIAL GROUP PETROLEUM AND COAL PRODUCTS

NAME	ST	WATER BODY	PRINCIPAL PRODUCT	FLOW MGD	PRINCIPAL POLLUTANTS - AVERAGE LBS/DAY BOD 5-DAY	NITROGEN	PHOSPHORUS	SOLIDS	TOTAL METALS
EDDY REFINING COMPANY	TX	OPEN DITCH AND UNDERG	GASOLINES, TOP	.0003				4	
GULF OIL CORPORATION	TX	TAYLORS BAYOU	ELECTRICITY		65526	4336	1981	1747040	903
GULF STATES ASPHALT CO.	TX	DITCH TO HOUSTON SHIP							
HUMBLE OIL & REFINING CO	TX	HOUSTON SHIP CHANNEL							
MARATHON OIL COMPANY	TX	INDUSTRIAL BARGE CANA		1.3500	1050	212	2	38522	21
MOBIL OIL CORPORATION	TX	NECHES RIVER			13300	9299	100	756600	39630
NECHES BUTANE PRODUCTS CO.	TX	CANAL TO NECHES RIVER	BUTADIENE	302.7090	55449	1010	3023	139434	7742
PETRO GAS PRODUCING CO.	TX	NECHES RIVER	PROPYLENE	.1030	416	2660	5	334	49
PHILLIPS PETROLEUM COMPANY	TX	ARMSTRONG LAKE			210	27		42510	128
PHILLIPS PETROLEUM COMPANY, VICE PRES	TX	HILL CREEK	BUTADIENE						
PHILLIPS PETROLEUM COMPANY, VICE PRES	TX	DIXON CREEK							
SHELL OIL COMPANY	TX	BUFFALO BAYOU HOUSTON		2.1160	2496	1115	93	777229	674
SOUTHWESTERN OIL & REFINING COMPANY,	TX	CORPUS CHRISTI SHIP C		.6170	74	64		726	225
SUNTIDE REFINING	TX	TULE LAKE TIDAL FLATS							
TEXACO INC.	TX	NECHES RIVER							
TEXACO INC..	TX	PORT ARTHUR CITY DRAI		.0156	10763	4975	1350	> 99 MIL	14909
THE FIRESTONE TIRE & RUBBER COMPANY	TX	COW BAYOU	BUTADIENE	1.8500	579	140		30650	3018
UNION OIL COMPANY OF CALIFORNIA	TX	NECHES RIVER		10.3200	1178	2	38	493022	84
AMERICAN OIL COMPANY	UT	WASTE WATER CANAL			4000	944		63140	58
CHEVRON OIL COMPANY	UT	SALT LAKE CITY SEWER	REFINERY PRODU		1328	844	362	32026	389
HUSKY OIL COMPANY OF DELAWARE	UT	JORDAN R			150	15	1	586	64
PHILLIPS PETROLEUM COMPANY	UT	MILL CREEK		2.8600	511	273	12	17245	992
AMERICAN OIL YORKTOWN W	VA	YORK RIVER							
NEWTON ASPHALT CO INC W	VA	BACK LICK							
HESS OIL VIRGIN ISLANDS CORP W	VI	LIMETREE BAY							
ATLANTIC RICHFIELD COMPANY, PRODUCTS	WA	STRAITS OF GEORGIA	JET FUEL		950	800		290300	14
MOBIL OIL CORPORATION	WA	GEORGIA STRAIT							
SHELL OIL COMPANY, MANUFACTURING AND	WA	FIDALGO BAY			700	1426	2	30571	214
PENNZOIL UNITED-ELK REFINERY W	WV	ELK RIVER							
HUSKY OIL COMPANY OF DELAWARE	WY	CROW CREEK	GASOLINES INTE	.1300	184	24		626	72

INDUSTRIAL DISCHARGERS
DISTRIBUTION OF MAJOR DISCHARGERS BY SIC

INDUSTRIAL GROUP PRESERVED FRUITS AND VEG

NAME		ST	WATER BODY	PRINCIPAL PRODUCT	FLOW MGD	PRINCIPAL POLLUTANTS - AVERAGE LBS/DAY BOD 5-DAY	NITROGEN	PHOSPHORUS	SOLIDS	TOTAL METALS
HICKMOTT FOODS, INCORPORATED		CA	SAN JOAQUIN RIVER	TOMATOES		804	43	31	8389	
JOHN INGLIS FROZEN FOODS	W	CA	RECLAMATION CAN							
LIBBY, MCNEILL & LIBBY		CA	MORRISON SLOUGH	FRUITS & VEGET			603	10832	18464	
TILLIE LEWIS FOODS, INC	W	CA	JOAQUIN R							
H P HOOD & SONS INC		FL	ST JOSEPH SOUND	ORANGE JUICE		1134	14	93	56025	
LYKES PASCO PACKING CMPANY		FL	WITHLACOOCHE RIVER	ORANGE JUICE C	29.7800	3688	180	51	62280	
THE COCA COLA CO FOODS DIV		FL	LAKE LENA RUN	JUICE	.6801	6609	83	37	19379	
THE COCA-COLA COMPANY FOODS DIVISION		FL	LAKE GRIFFIN		3.3800	1941	23	9	9783	
WINTER GARDEN CITRUS PRODUCTS COOP		FL	JONES DITCH AND LAKE	CONCENTRATED F	7.0000	217	3	16	3360	
NABISCO INC		GA	CANE CREEK	PACKAGED PIMEN	.3980	6905	444	114	9050	
DOLE CORPORATION	W	HI	KAPALAMA CANAL							
MAUI LAND & PINEAPPLE CO.	W	HI	PACIFIC							
AMERICAN POTATO CO., ENGINEERING AND		ID	SNAKE RIVER		1.5870	15484	414	31	24508	407
IDAHO FROZEN FOODS, INC.		ID	ROCK CREEK		1.5000	15087	281		32889	517
IDAHO POTATO STARCH CO., DIV. OF PENI		ID	SNAKE RIVER		.5000	34	72	2	3363	
J. R. SIMPLOT COMPANY		ID	SNAKE RIVER		5.0000	6988	835	577	39436	
J. R. SIMPLOT COMPANY		ID	BOISE RIVER	FROZEN POTATO	8.0000	41420	1551	593	13699	
ORE-IDA FOODS, INC.		ID	SNAKE RIVER		5.5000					
ROGERS BROTHERS COMPANY		ID	SNAKE RIVER	DEHYDRATED POT	2.2240				4228	
THE GREAT ATLANTIC & PACIFIC TEA CO.,		ID	SNAKE RIVER	WASHED FRESH P	.8640					
THE R. T. FRENCH COMPANY		ID	SNAKE RIVER							
F. H. VAHLSING, JR.		ME	PRESTILE STREAM	FROZEN FRENCH		1360	29	6	1285	
GREEN GIANT COMPANY		MI	ST JOSEPH RIVER	MUSHROOMS				9	3844	
HEINZ, USA	W	MI	LAKEMACATAWA							
STOKELY-VAN CAMP, INC.		MI	FOSTER CREEK	CANNED GREEN B	.6320	143	2	1	1224	33
VINTAGE FOODS INC	W	MI	BAILEY DRAIN							
VLASIC FOODS INC	W	MI	BUTTERNUTCREEK							
BISON CANNING CO., INC.		NY	BIG SISTER CREEK	CANNED BEANS	.0250	21	2	1	433	
COMSTOCK-GREENWOOD INC.		NY	TRIBUTARY OF WHITE BR		36.0400	553	133		2538	
COMSTOCK-GREENWOOD INC.		NY	WEST RIVER		.4000	1261	204	1	4239	43
DUFFY MOTT COMPANY, INC.		NY	WEST CREEK		.8800	660	87	44	5310	119
LAWTONS CANNING CO., INC.		NY	UNN CLEAR CREEK		.0250	1042	9		291	
LYNDONVILLE CANNING COMPANY, INC.		NY	JOHNSON S CREEK	APPLESAUCE	.3000	1786			3577	
STERLING COOPERATIVE, INC.		NY	TRIBUTARY ONT. 73-7 T		.1250		32	4	1360	
VILLAGE OF ALBION		NY	NEW YORK STATE BARGE	SAUERKRAUT	.2280					
WATERMAN FRUIT PROD CO	W	NY	DRAINAGE DITCH							
WELCH FOODS, INC.		NY	LAKE ERIE		.1400	598	16	2	969	
CAMPBELL SOUP COMPANY	W	OH	MAUMEERIVER							
ORE-IDA FOODS, INC.		OR	SNAKE RIVER		2.8500	12969				
AMERICAN HOME FOODS INC-MILTON	W	PA	SUSQUEHANNA							
HEINZ USA-PITTSBURGH	W	PA	ALLEGHENY RVR							
MUSSELMAN FRUIT PROD-BOWERS RN	W	PA	BOWERS RUN							
WELCH FOODS INC-NORTH EAST PA	W	PA	16 MILE CK							
WINTER GARDEN FREEZER CO INC		TN	FORKED DEER RIVER	15 DIFFERENT V	2.5000	3240	5		7800	
ITT MORTON	W	VA	LICKINGHOLE CK							
JOHN W TAYLOR PACKING CO	W	VA	MESSONGO CREEK							
KELLEY & CO INC - NEW CHURCH	W	VA	BR.PITTS CREEK							
MOYER BROTHERS LURAY	W	VA	HAWKSBILL CK EB							
NATIONAL FRUIT PROD CO INC	W	VA	N FORK SHNDOAH							
OLD VIRGINIA INC	W	VA	S FORK SHNDOA R							

INDUSTRIAL DISCHARGERS
DISTRIBUTION OF MAJOR DISCHARGERS BY SIC

APPENDIX E

INDUSTRIAL GROUP RAILROAD TRANSPORTATION

NAME		ST	WATER BODY	PRINCIPAL PRODUCT	FLOW MGD	PRINCIPAL POLLUTANTS - AVERAGE LBS/DAY BOD 5-DAY	NITROGEN	PHOSPHORUS	SOLIDS	TOTAL METALS
AT&SF RR CO KCK	W	KS	KANSAS R							
CHGO.NW.RWY-CEDAR LAKE YDS	W	MN	BASSETTS CREEK							
PENN CENTRAL TRANSPORTATION CO	W	OH	CROSSCREEK							
SOUTHERN RAILWAY COMPANY		TN	CITICO CREEK		.0090					7
SOUTHERN RAILWAY COMPANY		TN	CITICO CREEK		.2770					
C+O CLIFTON	W	VA	JACKSON RIVER							
NORFOLK & WESTERN RAILWAY CO	W	VA	LICK RUN							
CHICAGO AND NORTH WESTERN RAILWAY COM		WI	FOX RIVER		.0500					
CHICAGO AND NORTH WESTERN RAILWAY CO		WI	ALTOONA LAKE		.0100	1	1	3	100	

INDUSTRIAL DISCHARGERS
DISTRIBUTION OF MAJOR DISCHARGERS BY SIC

INDUSTRIAL GROUP RUBBER AND MISC PLASTICS

NAME	ST	WATER BODY	PRINCIPAL PRODUCT	FLOW MGD	PRINCIPAL POLLUTANTS - AVERAGE LBS/DAY BOD 5-DAY	NITROGEN	PHOSPHORUS	SOLIDS	TOTAL METALS
MOHAWK RUBBER COMPANY	AR	NO NAME	TIRES	1.1500					
GOODYEAR TIRE AND RUBBER CO.	CA	COMPTON CREEK	TIRES MOLDED R		3	8	1	2467	
THE GATES RUBBER COMPANY	CO	CITY OWNED STORM SEWE	V BELTS	3.8264	280	26	5	9784	4
THE B. F. GOODRICH CO	CT	HOUSATONIC RIVER			17540	636	23	47671	396
THE FIRESTONE TIRE & RUBBER CO	IL	SPRING CREEK TO SANGA	RUBBER TIRES		2	2		292	15
KELLY SPRINGFIELD TIRE CO W	MD	POTOMAC RVR							
BALL CORPORATION-HILLTOP W	MI	HICKORYCREEK							
BALL RUBBER AND PLASTICS	MI	PAW PAW RIVER	MALDED RUBBER	.1910		35		682	
EATON CORPORATION-AIR CONTROLS DIV	NC	TRIBUTARY OF NORTH FL	TIRE VALVES	.4640		125		680	77
GOODYEAR TIRE & RUBBER LINC W	NE	SALT CREEK							
MOLDED PRODUCTS DIVISION, AMERACE ESN	NJ	KIKEOUT BROOK	MICROPOROUS RU	.5500	101			6416	
SPAULDING FIBRE COMPANY, INC.	NY	NIAGARA	VULCANIZED FIB	4.0292	1977	121	43	11692	158
MCCREARY TIRE AND RUBBER CO W	PA	WHITES RUN							
THE FIRESTONE TIRE & RUBBER COMPANY	TN	LEATH BAYOU	STANDARD TIRES	2.0000	1166	24	5	1832	
PHILLIPS PETROLEUM CO. DBA COASTAL RE	TX	STORM SEWER TO BUFFAL	PLASTIC PELLET	.0140		1		22	

INDUSTRIAL DISCHARGERS
DISTRIBUTION OF MAJOR DISCHARGERS BY SIC

INDUSTRIAL GROUP SEAFOOD PRODUCTS

NAME		ST	WATER BODY	PRINCIPAL PRODUCT	FLOW MGD	PRINCIPAL POLLUTANTS - AVERAGE LBS/DAY BOD 5-DAY	NITROGEN	PHOSPHORUS	SOLIDS	TOTAL METALS
ALASKA ICE & STORAGE, INC.		AK	ST. PAUL HARBOR	HALIBUT	.0940	4944	631	39	13227	
ALASKA PACKERS ASSOC. KODIAK	W	AK	ST.PAUL HARBOR							
B & B FISHERIES, INC.		AK	ST. PAUL HARBOR	SHRIMP	.2500	1489	47	13	3212	
COLUMBIA-WARDS FISH. KODIAK	W	AK	KODIAK HARBOR							
EAST POINT SEAFOOD COMPANY, ALASKA SU		AK	ST. PAULS HARBOR		.4950	274			193	
KING CRAB, INC., PRESIDENT		AK	ST. PAUL HARBOR		.2650	1092			1515	
KINNEAR & WENDT, INC.		AK	ST. PAUL HARBOR	SHRIMP CANNED	.4530					
NEW ENGLAND FISH CO., DIV. OF W. R. G		AK	ST. PAUL HARBOR	FROZEN SHRIMP	.5700	873	35	9	1181	
NEW ENGLAND FISH MARINE KODIAK	W	AK	ST.PAUL HARBOR							
NORTHERN PROCESSORS INC.		AK	ST PAUL HARBOR	FROZEN CRAB IN	.1152					
PAN ALASKA FISHERIES, INC.		AK	ST. PAUL HARBOR, KODI	SHRIMP FROZEN						
PT CHEHALIS PACKERS, INC.		AK	ST.PAUL HARBOR		.0001	7678	101	360	28620	26
ROXANE FISHERIES, INC.		AK	ST. PAUL HARBOR	CRAB CANNED	.2550	2370	7	8	5864?	
URSIN SEAFOODS KODIAK	W	AK	ST.PAUL HARBOR							
STAR-KIST SAMOA, INC	W	AS	PAGO PAGO HAR							
PAN PACIFIC FISHERIES, INC		CA	LOS ANGELES HARBOR	CANNED SEAFOOD		14700	675	3	571900	
RALSTON PURINA CO		CA	LOS ANGELES HARBOR		> 999MGD	12109	21	713	525875	
STAR KIST FOODS, PLANT NO. 2	W	CA	LOS ANGELES HAR							
STARKIST FOODS, INC.		CA	LOS ANGELES HARBOR		.5051	6300	187	3	1163450	
WESTGATE CA FOODS INC		CA	LOS ANGELES OUTER HAR	CANNED FISH	1.5000	1900	29	48	425800	
WESTGATE CA FOODS INC		CA	SAN DIEGO BAY	CANNED FISH	2.7500	746		18	737940	
DOXSEE FOOD CORPORATION	W	DE	BROADKILL							
CARGILL INC.		IA	FLOYD RIVER	SOY MEAL						
CALVIN J. AUTHEMENT PACKING CO., INC		LA	BAYOU GRAND CAILLOU	CANNED SHRIMP	.7000	14750	1680	105	49970	1020
GRAND CAILLOU PACKING CO., INC.		LA	BAYOU GRAND CAILLOU	CANNED SHRIMP	.5400	11400	1435	178	39200	695
GULF COAST PACKING COMPANY		LA	BAYOU GRAND CAILLOU	CANNED SHRIMP	.4500	19459	990	124	32440	363
JOHNSON SEAFOOD COMPANY		LA	BAYOU BARATARIA	CANNED SHRIMP	.1250	1560	196	21	5842	
LOUISIANA PACKING CO., INC		LA	BAYOU LITTLE CAILLOU	FRESH, FROZEN,						
THE GORTON CORP RIGGINS & ROB	W	NJ	MAURICE RIVER							
BUMBLE BEE SEAFOODS, DIVISION OF CAST		OR	COLUMBIA RIVER		1.2180	1460	3	14	2941	
EUREKA FISHERIES, INC.		OR	COOS BAY	SEAFOODS	.0125					
NEW ENGLAND FISH COMPANY		OR	SKIPANON CHNNL	BOTTOM FISH	.0255					
NEW ENGLAND FISH CO.		OR	YAQUINA BAY	FRESH CRAB						
YAQUINA BAY FISH COMPANY		OR	YAQUINA BAY	CANNED CRAB	.0001				1	
DEL MONTE DE PUERTO RICO		PR	MAYAGUEZ BAY	TUNAFISH	.7540	7146	412	2757	140311	
IREC PACKING COMPANY, INC.		PR	MAYAGUEZ BAY	CANNED TUNA FI	.3930	120	22	1204	12000	
NATIONAL PACKING COMPANY		PR	PONCE HARBOR		1.3860	3747	13	23	181946	
STAR-KIST CARIBE, INC.		PR	MAYAGUEZ BAY	CANNED TUNA	> 999MGD		73	11490		
WESTGATE-CARIBE	W	PR	PONCE HARBOR							
KRAFTCO CORPORATION		TN	LEATH BAYOU		> 999MGD	74970	2	3	86216	

INDUSTRIAL DISCHARGERS
DISTRIBUTION OF MAJOR DISCHARGERS BY SIC

INDUSTRIAL GROUP STONES. CLAY AND GLASS PROD

NAME	ST	WATER BODY	PRINCIPAL PRODUCT	FLOW MGD	PRINCIPAL POLLUTANTS - AVERAGE LBS/DAY BOD 5-DAY	NITROGEN	PHOSPHORUS	SOLIDS	TOTAL METALS
LIBBEY-OWENS-FORD CO.	CA	S JOAQUIN R							
KAISER ALUM & CHEM. MOSS LNDG.	CA	MONTEREY B							
CALIFORNIA PORTLAND CEMENT CO.	CA	STA ANA R							
JOHNS-MANVILLE PRODUCTS CORP	CA	DOMINGUEZ CHANNEL	INDUSTRIAL INS	.2010	13	3	1	6748	33
KAISER GYPSUM CO. INC.	CA	LONG BEACH HARBOR	GYPSUM WALLBOA	2.9780	75	36	5	954790	
RAYBESTOS-MANHATTAN. INC.	CT	HOUSATONIC RIVER	FRICTION MATER	2.0700	364	1000	98	2919	
ENGELHARD MINERALS & CHEMICALS CORPOR	GA	LITTLE BUFFALO CREEK	KAOLIN	1.8034	267	1301	169	59180	3350
GEORGIA KAOLIN COMPANY	GA	BIG SANDY CREEK		6.4800	810	44	16	35820	574
LIBBEY-OWENS-FORD CO	IL	ILLINOIS RIVER	FLOAT GLASS FL	.7056	375	277	52	48588	1587
PPG INDUSTRIES. INC.	IN	BLUERIVER							
KOSMOS PORTLAND CEMENT CO SUBSIDIARY	KY	POND CREEK	PORTLAND CEMEN	5.7300	235	566	45	17897	647
UNITED STATES GYPSUM CO	MA	MYSTIC RIVER	GYPSUM PLASTER	> 999MGD	50	4	2	676972	21488
CARR-LOWREY GLASS COMPANY CORP	MD	PATAPSCO							
PPG INDUSTRIES INC	MD	N.BR.POTOMAC							
AMERICAN CEMENT CORP.	MI	ROUGE RIVER	CEMENT					12157	
AMERICAN CEMENT CORPORATION	MI	ROUGE RIVER	CEMENT						
DUNDEE CEMENT COMPANY	MI	MACON CREEK NORTH BRA	HYDRAULIC CEME	2.2100	30	35		65489	619
HARBISON-WALKER REFRACTORIES CO.. DIV	MI	PERE MARQUETTE RIVER	DEADBURNED MAG		60	42	6	41438	26388
HURON CEMENT DIVISION OF NATIONAL GYP	MI	THUNDER BAY - LAKE HU	CEMENT		1211	1170	575	65647	
MARTIN MARIETTA CHEMICALS	MI	MANISTEELAKE							
MEDUSA PORT CEMENT-CHARLEVOIX	MI	LAKEMICHIGAN							
OWENS-ILLINOIS. INC.. GLASS CONTAIN	MI	BUTTERNUT CREEK	GLASS CONTAINE	1.2960	34	11	16	7422	349
C E REFRACTORIES PL CLAY ST L	MO	MIDDLE R							
MISSISSIPPI LIME COMPANY	MO	SOUTH GABOURI CREEK	CHALK						
PITTSBURGH CORNING SEDALIA	MO	LAMINE R							
PPG IND PLANT 9 CRYSTAL CITY	MO	PLATTIN CR							37
CORCHEM INC	MS	MISSISSIPPI SOUND							5467
FILTROL CORP	MS	PEARL RIVER	CLAY ADSORBENT	.4000				84000	41
CAROLINA MIRROR CORPORATION	NC	KINGS BRANCH		.3172	26	8		959	104
IDEAL CEMENT COMPANY DIV OF IDEAL BAS	NC	NORTHEAST CAPE FEAR R	PORTLAND CEMEN	3.6060	189	47	15	42773	9
PPG INDUSTRIES INC	NC	SOOKY CREEK	FIBERGLASS YAR	.2800	290	49	27	1820	77
PPG INDUSTRIES INC	NC	BRUSHY CREEK	FIBERGLASS YAR	.4100	220	77	35	825	
CANRON LTD WARREN PIPE DIV	NJ	DELAWARE RIVER							
JOHNS-MANVILLE PRODUCTS CORPORATION	NJ	RARITAN RIVER		> 999MGD	670	123	5	27240	926
MINNESOTA MINING & MANUFACTURING COMP	NJ	ROARING BROOK		.1560	24	2		1665	26
NORTHWEST MAGNESITE COMPANY	NJ	DELAWARE BAY	DEAD BURNED MA		394	78	223	1548632	40757
UNITED STATES GYPSUM COMPANY	NJ	BOUND BROOK			38				6
ALPHA PORTLAND CEMENT COMPANY	NY	HUDSON RIVER	PORTLAND CEMEN	1.2800	45	215	1	11429	
CORNING GLASS WORKS	NY	CHEMUNG RIVER	SPECIALTY GLAS	1.1570		8	2	3589	101
HUDSON VALLEY SAND & STONE CO.. INC	NY	FORTSVILLE POND	SAND	.2500	11	5	1	3870	
THE BENDIX CORPORATION	NY	HUDSON RIVER	BRAKE LININGS	.6960	466	6	9	1141	2
THE CARBORUNDUM COMPANY	NY	NIAGARA RIVER	ABRASIVES	4.2270	418	24	8	22733	6
G.E. CO MAHONING GLASS PLANT W	OH	MAHONINGRIVER				719	44	7161	237
GENERAL ELECTRIC CO.	OH	MOSQUITO CREEK	GLASS BULBS	.2000					
JOHNS-MANVILLE FIBER GLASS INC	OH	WARD S DITCH	FIBER GLASS YA	.0785	286	3	1	1327	7
LIBBY-OWENS-FORD CO E TOLEDO W	OH	OTTER-CREEK							
YOUNGSTOWN SHEET & TUBE CO.	OH	MAHONING RIVER	STEEL	51.2201	5506	1396	156	211925	2576
YOUNGSTOWN SHEET AND TUBE COMPANY	OH	MAHONINGRIVER		12.1310					
HANNA MINING COMPANY AND HANNA NICKEL	OR	CRAWFORD CREEK	LATERITE ORE		2			180	31
A.D.GREEN REFRACTORIES-REMMEY W	PA	DELAWARE							
CHARLEROI PLANT- DRAVO CORP W	PA	MONOGAHELA							
PUERTO RICAN CEMENT CO.. INC.	PR	RIO CANAS	HYDRATED LIME		28	42	3	65949	28
PUERTO RICO GLASS CORP.	PR	EL CANO CHANNEL	GLASS BOTTLES	.1200	26		2400	806	

INDUSTRIAL DISCHARGERS
DISTRIBUTION OF MAJOR DISCHARGERS BY SIC

INDUSTRIAL GROUP STONES, CLAY AND GLASS PROD

NAME	ST	WATER BODY	PRINCIPAL PRODUCT	FLOW MGD	PRINCIPAL POLLUTANTS - AVERAGE LBS/DAY BOD 5-DAY	NITROGEN	PHOSPHORUS	SOLIDS	TOTAL METALS
SPARTAN MINERALS CO	SC	PACOLET RIVER	FELDSPATHIC SA	.5000	54		1	28950	A
SO DAKOTA CEMENT PLANT RAP CY	SD	RAPID CK							
AMERICAN ZINC CO	TN	TENNESSEE RIVER	TRANSIT MIX	.0036				19	
ASG INDUSTRIES INC	TN	HOLSTON RIVER	PLATE GLASS	2.5100		94	15	7532	A
ASG INDUSTRIES INC	TN	SOUTH FORK HOLSTON RI	PATTERNED GLAS	.9400		10	5	8633	
JERVIS CORPORATION	TN	HATCHIE RIVER	AUTOMOTIVE MIR	.2253	21	1	10	979	5
THE HOLLISTON MILLS INC	TN	HOLSTON RIVER	BOOK BINDING M	1.0079	3941	46	11	16364	
THE MARBLE SHOP INC VICE PRESIDENT	TN	FOURTH CREEK	MARBLE	.0400	6672	4		30	
GULF COAST PORTLAND CEMENT CO, DVN OF	TX	BUFFALO BAYOU ZONE 11	PORTLAND CEMEN	.2100	1			5	
IDEAL CEMENT COMPANY DVN OF IDEAL BAS	TX	BUFFALO BAYOU, HOUSTO	PORTLAND CEMEN						
LONE STAR INDUSTRIES, INC	TX	HOUSTON SHIP CHANNEL	CEMENT	.2850	12			4005	23
PARKER BROS. & CO., INC.	TX	BUFFALO BAYOU	READY-MIX CONC	.0020	1			31	
PARKER BROS	TX	BRICKHOUSE GULLEY TO	READY-MIX CONC						
A.B. CHANCE CO-PARKERSBURG	WV	WARDS RUN							
JOHNS-MANVILLE FIBER GLASS INC	WV	OHIO							
POCA PLANT-RAYMOND CITY	WV	POCATALICO RVR							
TAYLOR SMITH AND TAYLOR CO	WV	MARKS RUN							
UNIVERSAL GLASS PRODUCTS CO	WV	POND RUN							

INDUSTRIAL GROUP SUGAR AND CONFECTIONARY PROD

NAME	ST	WATER BODY	PRINCIPAL PRODUCT	FLOW MGD	PRINCIPAL POLLUTANTS - AVERAGE LBS/DAY BOD 5-DAY	NITROGEN	PHOSPHORUS	SOLIDS	TOTAL METALS
AMERICAN CRYSTAL SUGAR COMPANY	CA	SACRAMENTO RIVER	REFINED BEET S		1986	695	4	10215	
CALIFORNIA AND HAWAIIAN SUGAR CO.	CA	CARQUINEZ STRAIT	REFINED CANE S		12652	217	8	1881993	280
AMERICAN CRYSTAL SUGAR CO	CO	ARKANSAS RIVER	REFINED BEET S	.3200	24164	5361	1	58813	
GREAT WESTERN SUGAR CO	CO	BOYE DITCH	SUCROSE		126	142		3927	1337
GREAT WESTERN SUGAR CO	CO	CACHE LA POUDRE RIVER	SUCROSE		29711	785		155886	4271
GREAT WESTERN SUGAR CO	CO	BOYD LAKE OVERFLOW	SUCROSE		1071			29140	1304
GREAT WESTERN SUGAR CO	CO	SOUTH PLATTE RIVER	SUCROSE		468	151		1099	517
GREAT WESTERN SUGAR CO	CO	LITTLE THOMPSON RIVER	SUCROSE		4444			24660	1415
GREAT WESTERN SUGAR CO	CO	SOUTH PLATTE RIVER	SUCROSE						1744
GREAT WESTERN SUGAR CO	CO	SOUTH PLATTE	SUCROSE		1012		3	15181	2880
GREAT WESTERN SUGAR CO	CO	SOUTH PLATTE RIVER	SUCROSE		23113			178951	2350
GRT WESTERN SUGAR CO LONGMT	CO	ST VRAIN CR							
HOLLY SUGAR CORP. DELTA	CO	GUNNISON RIVER	SUGAR						
SAVANNAH FOODS & INDUSTRIES INC	GA	SAVANNAH RIVER	SUGAR	12.0000	3227	358	102	99525	
WAILUKU SUGAR CO	HI	PACIFIC							
LAUPAHOEHOE SUGAR CO	HI	PACIFIC							
HAMAKUA MILL CO	HI	PACIFIC							
HUTCHINSON SUGAR CO.	HI	PACIFIC							
PEPEEKEO SUGAR CO. PEPEEKEO	HI								
PAAUHAU SUGAR CO	HI	PACIFIC							
MAUNA KEA SUGAR CO	HI	PACIFIC							
MAUNA KEA SUGAR. PAPAIKOU	HI	KAPUE STR							
HONOKAA SUGAR CO	HI	PACIFIC							
CALIF & HAWAIIAN SUGAR. HON'LU	HI	AIEA STR							
KEKAHA SUGAR CO	HI	PACIFIC							
KOHALA SUGAR CO.	HI	WAINAEA STR							
LIHUE PLANTATION CO	HI	PACIFIC							
OAHU SUGAR CO	HI	PEARK HAR							
OLOKELE SUGAR CO	HI	PACIFIC							
PEPEEKEO SUGAR CO. HAKALAU	HI								
WAIALUA SUGAR CO	HI								
AMER CRYSTAL SUGAR MASON CITY	IA	WINNEBAGO R							
AMALGAMATED SUGAR TWIN FALLS	ID	ROCK CREEK							
THE AMALGAMATED SUGAR COMPANY	ID	MAIN DRAIN	BEET SUGAR	8.7000	48140	8070	44	50650	227
UTAH-IDAHO SUGAR COMPANY	ID	SNAKE RIVER	SUGAR (SUCROSE > 999MGD		2400	1365	60	10800	
COLONIAL SUGARS COMPANY	LA	SWAMPS IN BLIND RIVER	REFINED CANE S	.3400	21695	115	158	75338	
CORA TEXAS MANUFACTURING CO	LA	MISSISSIPPI RIVER	RAW SUGAR	1.4101	21199	94	222	333296	
M A PATOUT & SON. LTD	LA	CANAL TO STUMPY BAYOU	RAW SUGAR		3983	1262	130	257918	
POPLAR GROVE PLANTING & REFINING CO..	LA	MISSISSIPPI RIVER	RAW SUGAR		18720			138600	
REVERE SUGAR REFINERY 10793	MA	BOSTON-MYSTIC R							
AMSTAR CORP KEY HIGHWAY EAST	MD	PATAPSCO							
MICH SUGAR CO-CROSWELL PLT	MI	BLACK RIV							
MICHIGAN SUGAR COMPANY.	MI	SAGINAW BAY			10806	272	15	27461	486
MICHIGAN SUGAR CO-CARROLLTON	MI	SAGINAW RIV							
MICHIGAN SUGAR CO-CARO	MI	CASS RIV							

INDUSTRIAL DISCHARGERS
DISTRIBUTION OF MAJOR DISCHARGERS BY SIC

INDUSTRIAL GROUP SUGAR AND CONFECTIONARY PROD

NAME	ST	WATER BODY	PRINCIPAL PRODUCT	FLOW MGD	PRINCIPAL POLLUTANTS - AVERAGE LBS/DAY BOD 5-DAY	NITROGEN	PHOSPHORUS	SOLIDS	TOTAL METALS
MONITOR SUGAR COMPANY	MI	SAGINAW RIVER	SUGAR	> 999MGD	1839				
AMERICAN CRYSTAL SUGAR COMPANY	MN	RED RIVER OF NORTH	REFINED BEET S						
AMERICAN CRYSTAL SUGAR COMPANY	MN	RED RIVER OF NORTH	REFINED BEET S	2.0400	17992			31763	
AMERICAN CRYSTAL SUGAR CO	MN	REDLAKERIVER							
GRT WESTERN SUGAR CO BILLIN	MT	YELLOWSTONE R							
HOLLY SUGAR CO SIDNEY	MT	YELLOWSTONE R							
AMERICAN CRYSTAL SUGAR CO	ND	RED RIVER OF NORTH	REFINED BEET S		131588	4820	206	374154	
GREAT WESTERN SUGAR COMPANY	NE	NORTH PLATTE RIVER	SUCROSE						
GREAT WESTERN SUGAR COMPANY	NE	NORTH PLATTE RIVER	SUCROSE						
GREAT WESTERN SUGAR COMPANY	NE	STUCKENHOLZ DRAIN & W	SUCROSE						
GREAT WESTERN SUGAR COMPANY	NE	NORTH PLATTE RIVER	SUCROSE						
AMSTAR CORP BROOKLYN CANE	NY	EAST RIVER							
PEPSICO. INC.	NY	EAST RIVER			268	1	3	1462	
SUCREST CORP.	NY	ERIE BASIN		> 999MGD	76			43227	
THE AMALGAMATED SUGAR COMPANY	OR	SNAKE RIVER	SUGAR BEET	9.8000	15389			4690	
AMSTAR-PHILA.CANE SUGAR REF.	PA	DELAWARE RVR							
NAT.SUGAR REFINING CO-PHILA.	PA	DELAWARE RIVER							
CENTRAL CAMBALACHE	PR	ARECIBO RIVER							
CENTRAL ROIG REFINING CO	PR	CANO SANTIAGO							
LAND ADMINISTRATION OF PUERTO RICO	PR	GUANICA BAY	RAW SUGAR	.0235					
LAND ADMINISTRATION OF P. R. NEW CENT	PR	RIO GRANDE DE ANASCO	RAW SUGAR						
THE NEW CENTRAL AGUIRRE	PR	JOBOS BAY	RAW SUGAR	.0080	230			3536	50
THE NEW CENTRAL AGUIRRE	PR	LAND THAT DRAINS TO J	RAW SUGAR	1.5000	450	17	1	34722R	26299
THE NEW CENTRAL AGUIRRE	PR	JOBOS BAY	RAW SUGAR	1.5000	25646	39	2	56044R	16054
THE NEW CENTRAL AGUIRRE	PR	JOBOS BAY	RAW SUGAR		12760	109	62	587870	164099
THE NEW CENTRAL AGUIRRE	PR	CARIBBEAN SEA			1040	141		3200	
THE NEW CENTRAL AGUIRRE	PR	NIGUA RIVER	RAW SUGAR	.5000	8554	13	1	186937	8766
IMPERIAL SUGAR COMPANY	TX	PUBLIC SEWER TO CHAR	REFINED SUGAR	22.7100	7150	62	4	109905	
UTAH-IDAHO SUGAR CO GARLAN	UT	BEAR R							
UTAH-IDAHO SUGAR COMPANY	WA	H YAKIMA RIVER	SUGAR	5.3000	1951	1016	21	5686	
GREAT WESTERN SUGAR CO	WY	SHOSHONE RIVER	SUCROSE						4306
HOLLY SUGAR CORP. WORLAND	WY	BIG HORN RIVER	SUGAR		6300				
HOLLY SUGAR CORP. TORRINGTON.	WY	NORTH PLATTE RIVER	SUGAR						

INDUSTRIAL DISCHARGERS
DISTRIBUTION OF MAJOR DISCHARGERS BY SIC

INDUSTRIAL GROUP TEXTILES

NAME	ST	WATER BODY	PRINCIPAL PRODUCT	FLOW MGD	PRINCIPAL POLLUTANTS - AVERAGE LBS/DAY BOD 5-DAY	NITROGEN	PHOSPHORUS	SOLIDS	TOTAL METALS
AVONDALE MILLS	AL	SHIRTEE CREEK	SYNTHETIC YARN	2.0000	2267	32	28	59041	401
CORP VICE PRES MFG	AL	PEPPERELL BRANCH	FINISHED CLOTH	2.8510	2501	269	85	58121	218
WEST POINT-PEPPERELL INC	AL	MOORES CREEK	GREIGE AND FIN	.2360	814	11	11	972	12
WEST POINT-PEPPERELL INC	AL	CHATTAHOOCHEE RIVER	TERRY TOWELS	2.5300	13803	147	113	47720	86
WEST POINT-PEPPERELL INC	AL	CHATTAHOOCHEE RIVER	FINISHED FABRI	3.6100	18887	265	11	131762	253
WEST POINT-PEPPERELL INC	AL	OSANIPPA CREEK	POLYESTER	.1902	14	7	7	536	8
AMERICAN THREAD CO. INC.	CT	WILLIMANTIC R		2.5110	2170	12	58	5627	96
AMERICAN VELVET COMPANY 10855	CT	LITTLE NARRAGAN							
BELDING HEMINGWAY-POWHAT 10260	CT	QUINEBAUG RIVER							
FLEISHER FINISHING INC. 10317	CT	MAD RIVER							
GAF CORP	CT	BYRAM RIVER	NON-WOVEN FELT	.3000	365	35	13	3500	
HALE MFG CO 10292	CT	FIVE MILE RIVER							
HULL DYE AND PRINT WORKS	CT	HOUSATONIC RIVER	FINISHED FABRI	2.1090	4164	101	334	10934	7
AVONDALE MILLS	GA	TOWN BRANCH	CARPET YARN	000.0000	5	5		402	242
BURLINGTON INDUSTRIES INC	GA	LITTLE TENNESSEE RIVE		980.0000	4748	175	284	10272	7
CHICOPEE MANUF CO DIV OF JOHNSON & JO	GA	BALUS CREEK	CLOTH	.7100	1305			10252	
E T BARWICK INDUSTRIES INC	GA	CHATOOGA CREEK	TUFTED CARPET	1.8000	2800	148	900	31800	109
J P STEVENS & CO INC	GA	OCONEE RIVER	FINISHED WOOL	5.0500	4212	4	33	12003	102
THOMASTON MILLS	GA	FOURTH BRANCH	COTTON	2.5050	15400	170	100	45455	
OCEAN PROTEIN. INC.	LA	CALCASIEU SHIP CHANNE	FISH MEAL	2.7591	128065	2318	7714	880862	
ANGLO FABRICS COMPANY. INC.	MA	FRENCH RIVER	TEXTILES	1.0000	2000		20	10190	43
ARDLOCK CORPORATION	MA	FRENCH RIVER	PIECE DYED FAB	.0914	26	2	2	504	
ATTLEBORO DYEING & FINIS 11263	MA	TEN MILE RIVER							
BAY STATE MILLS. INC.	MA	SECOND LEVEL CANAL CO	WOVEN ACETATE	.0800	203	2		665	
BLACKSTONE MILLS. INC.	MA	NASHUA RIVER	TEXTILE FABRIC	.1500	308	12	1	2706	1
CARLETON WOOLEN MILLS 11401	MA	FRENCH RVER							
CHARLTON WOOL 10114	MA	CADY BROOK							
COWAN AND SHAIN. INC.	MA	LITTLE RIVER	DYEING AND BLE	.0800	200			175	
CRANSTON PRINT WORKS CO 10879	MA	MILL BROOK							
CROWN YARN DYE CO.. INC.	MA	OUTLET STREAM FROM CR	DYED YARN	.1560	114	2	8	2090	2
DEFIANCE BLEACHERY-DIV OF DEFIANCE AZ	MA	WADING RIVER	FINISHED COTTO		950	8	4	11034	
DODGEVILLE FINISHING CO.. INC.	MA	TEN MILE RIVER	FINISHED FABRI	.3200	480	2		1220	
DYECRAFTSMEN INC 10243	MA	MILL RIVER							
GAF CORP.-INDUSTRIAL PRO 10247	MA	BOSTON-CHARLES							
GILET WOOL SCOURING 10361 b	MA	STONY BROOK							
HARODITE FINISHING CO. INC.	MA	THREE MILE RIVER	DYED FINISHED	.3400	2556	44	51	6305	284
HART WOOL COMBING 10336	MA	CONNECTICUT RIV							
HAYWARD-SCHUSTER WOOLEN MILLS. INC.	MA	GILBOA BROOK	WOOLEN CLOTH	1.3600	5000	586	50	12080	4
KENDALL CO. FIBER PRODUC 10156	MA	NORTH RIVER							
LAWRENCE WOOL SCOURING CO	MA	MERRIMAC RIVER	SCOURED WOOL	.0400	900	17	7	4100	
LAWRENCE MFG. CO-AMES TE 10160	MA	MERRIMACK RIVER							
M. J. WHITTALL ASSOCIATES	MA	SUDBURY RIVER	ACRYLIC YARN	.1400	269	4	1	3117	
MORTON M. DARMAN. PRES.	MA	WARE RIVER	WOOL TOP	.9637	3559	209	14	34597	252
NORTH BILLERICA COMPANY	MA	CONCORD RIVER	FINISHED WOOLE	.2840	354	3	523	2450	
PELLON CORP	MA	LOWER PAWTUCKET CANAL	NON-WOVEN FABR		1896	76	5	5615	124
PIONEER VALLEY FINISHING CORP.	MA	CONNECTICUT RIVER	DYEING SERVICE	.6800	705	22	2	9365	18
RINDGE INDUSTRIES. INC.	MA	WARE RIVER	WOOLEN AND SYN		600	138	4	3396	171
SOUTHWELL COMBING CO	MA	STONY BROOK	SHRINK TREATME	.0559	3701	33	70	25666	
STANLEY WOOLEN CO	MA	BLACKSTONE RIV		.3280		2	6	660	3
STEVENS LINEN ASSOCIATES. INC.	MA	FRENCH RIVER	YARN	.8525	296		514	3422	
SWAN FINISHING CO. INC	MA	LEES RIVER	DYED & FINISHE	.2200	781	75	18	5349	15
VERTIPILE INC 10374	MA	HALES BROOK							
WARE KNITTERS. INC.	MA	WARE RIVER	SYNTHETIC FABR		660	20	4	3780	26

INDUSTRIAL DISCHARGERS
DISTRIBUTION OF MAJOR DISCHARGERS BY SIC

INDUSTRIAL GROUP TEXTILES

NAME	ST	WATER BODY	PRINCIPAL PRODUCT	FLOW MGD	PRINCIPAL POLLUTANTS - AVERAGE LBS/DAY BOD 5-DAY	NITROGEN	PHOSPHORUS	SOLIDS	TOTAL METALS
WARREN FABRICS CO., INC.	MA	QUAHOAG RIVER	KNITTED FABRIC	.1000	421			886	
WORCESTER SPINNING & FINISHING COMPAN	MA	KETTLE BROOK	DYED & FINISHE	.1500	120	2	49	8000	125
ROBINSON MFG. CO. 11279	ME	LITTLE ANDROSCO							
AMOS ABBOTT 10052	ME	SEBASTICOOK RIV							
BATES MANUFACTURING CO., INC. - BATES	ME	CANAL TO ANDROSCOGGIN	BEDSPREADS	.1065	2167	3		10580	28
BATES MANUFACTURING CO., INC. - EDWAR	ME	KENNEBEC RIVER	NAPPED FLANNEL	.2400	1091	5		4358	18
BIDDEFORD TEXTILE CO	ME	SACO RIVER	WOVEN ELECTRIC	.5000	166	180	59	4030	
GLOBE ALBANY CORPORATION	ME	WILSON STREAM		.0480	100			451	122
GUILFORD INDUSTRIES, INC.	ME	PISCATAQUIS RIVER	STEAM	.7928	501	195	9	7850	121
MAX MILLER & CO., INC. AND/OR JULIET	ME	SABATTUS RIVER	YARN ON CONES	.1140	807	65		2111	1
MAX MILLER CO-LISBON FAL 11582	ME	ANDROSCOGGIN R							
W. S. LIBBEY CO.	ME	ANDROSCOGGIN RIVER	BLANKETS	.1060	51	2		1189	1
WYANDOTTE INDUSTRIES CO. 10622	ME	KENNEBEC RIVER							
ARDCO FINISHING WELLSVILLE	MO	WHITE OAK CR							
BEAUNIT CORPORATION	NC	CCATABA RIVER	FINISHED KNIT	.7530	691	152	142	11051	
BURLINGTON INDUSTRIES INC	NC	NEUSE RIVER		1.7700	1450	139	139	38350	158
BURLINGTON LORD PLT CRAMERTON	NC	CATAWBA RV							
CANNON MILLS CO	NC	BUFFALO CREEK	TOWELS	11.2780	11312	68	189	116598	315
CONE MILLS CORPORATION	NC	NORTH BUFFALO CREEK	STEAM	3.7630	982	228	78	34420	440
CONE MILLS CORP	NC	SECOND BROAD RIVER	DRINKING &	1.0160	3896	229		26304	96
CRANSTON PRINT WORKS COMPANY	NC	FRENCH BROAD RIVER	FINISHED WOVEN >	999MGD	16400	168	35	24280	112
FIELDCREST MILLS INC	NC	YADKIN RIVER	DYEING AND FIN	3.5000	3972	302	1133	95814	495
PHARR YARNS INCORPORATED	NC	SOUTH FORK RIVER	CARPET YARN	.5000	940	3		1650	
SOUTHERN MERCERIZING COMPANY	NC	VAUGHN CREEK	MERCERIZED COT	.3300	196	14	12	7390	
SPRINGS MILLS INC	NC	LUMBER RIVER		2.0200	73	112	96	29611	68
UNITED MERCHANTS & MANUFACTURERS INC	NC	CATAWBA RIVER	TEXTILE	2.6000	1793	11	86	29307	
WEST POINT-PEPPERELL INC	NC	CAPE FEAR RIVER	DYED YARN	1.6000	270	345	375	43110	
BAXTER WOOLEN CO., INC.	NH	SALMON FALLS RIVER	WOOLEN PIECE G		216	10		474	
DARTMOUTH WOOLEN MILLS, INC.	NH	SUGAR RIVER	YARD GOODS	.3101	177	4	10	1559	3
GROVAL KNITTED FABRICS, INC.	NH	MERRIMACK RIVER	FINISHED KNIT	.0001	222	1	1	945	
HOMESTEAD WOOLEN MILLS, INC.	NH	ASHUELOT RIVER	WOOLEN CLOTH	.7000	409	11	2	1637	
PANDORA IND	NH	MERRIMACK							
SYNTEXTILS, INC.	NH	MERRIMACK		.0085			34	5667	
TROY MILLS INC	NH	ASHUELOT-S.BRAN							
WAUMBEC DYEING & FIN CO 10893	NH	MERRIMACK							
MILLVILLE DYEING & FINISHING CO., INC	NJ	MAURICE RIVER	DYED FABRIC	.3800	1120			32	
OXFORD TEXTILE FINISHING CO., INC.	NJ	FURNACE BROOK	TEXTILES	.8270	50	29	107	2884	
MAJESTIC WEAVING COMPANY, INC.	NY	MOODNA CREEK	COLORED CLOTH	.6520	1915	89	103	6105	
PLEASANT VALLEY FINISHING CO	NY	WAPPINGER CREEK							
STAUFFER CHEMICAL COMPANY	NY	GIDNEYTOWN CREEK	VINYL COATED F	1.6000	747	33	7	3097	
THE COLUMBIA MILLS, INC.	NY	OSWEGO RIVER	STARCHED BOOK	.5330	1207	9	32	5154	352
PENN DYE & FINISHING CO INC	PA	SWATARA CRK							
ACE DYEING & FINISHING CO., INC.	RI	PAWTUXET RIVER	DYEING AND FIN	.1000					
ARKWRIGHT-INTERLAKEN, INC.	RI	PAWTUXET RIVER		.9862	3310	19	8	5752	1
BRADFORD DYEING ASSOCIATION U.S.A. IN	RI	PAWCATUCK RIVER	FINISHED TEXTI	1.2050	1280			11830	
COLLINS AND AIKMAN CORP.	RI	PAWCATUCK	TRICOT AND POW	.1630	33	5	6	447	
HOPE VALLEY DYEING CORP. 11390	RI	PAWTUXET RIVER							
KENYON PIECE DYEWORKS, I 10189	RI	PAWCATUCK RIVER							
PALISADES IND, INC.,	RI	SAUGATUCKET RIVER	DYED PIECE GOO	.0900	41	9		149	
PAWTUXET VALLEY DYEING CO.,	RI	PAWTUXET RIVER	KNIT FABRICS	.8000	1494	1		4907	8
STAMINA MILLS, INC.	RI	BRANCH RIVER	STEAM	.2252					
WARWICK DYEING CORP 10253	RI	PAWTUXET RIVER							
YANGOO FINISHING CO	RI	CHIPUXET RIVER	DYED KNIT FABR	.2743	96	1	14	726	5

INDUSTRIAL DISCHARGERS
DISTRIBUTION OF MAJOR DISCHARGERS BY SIC

INDUSTRIAL GROUP TEXTILES

NAME	ST	WATER BODY	PRINCIPAL PRODUCT	FLOW MGD	PRINCIPAL POLLUTANTS - AVERAGE LBS/DAY BOD 5-DAY	NITROGEN	PHOSPHORUS	SOLIDS	TOTAL METALS
ALBANY FELT COMPANY	SC	CURRIBOO SWAMP	PAPERMAKERS FE	.1800	610	3		744	
BIGELOW-SANFORD INC	SC	ROCKY RIVER	CARPET YARNS	1.8000	1841	90	235	23519	21
BURLINGTON INDUSTRIES INC	SC	PEE DEE RIVER		.3330	9986	86	57	45278	
CONE MILLS CORPORATION	SC	BROAD RIVER	STEAM GENERATI	3.0540	651	118	28	46029	92
DEERING MILLIKEN INC	SC	BLUE HILL CREEK	CONF		634	34	16	18280	33
DEERING MILLIKEN EXCELSIOR FIN	SC	18-MILE CREEK	CONF	1.0000	491	107	25	8180	6
DEERING MILLIKEN, INC.	SC	TURKEY CREEK	-9	2.5000	4364	23	26	9725	4
DR E O HARRISON VICE PRESIDENT	SC	HARTWELL RESERVOIR	TEXTILE MILL P	4.0370	3859	28	65	25146	185
DUBOIS DYEING CO INC	SC	LYNCHES RV	CARPET YARNS		577	2		1448	
GRANITEVILLE COMPANY	SC	HORSE CREEK	TREATED INDUS-	6.5000					781
J P STEVENS & CO INC DELTA FINISHING	SC	PEE DEE RIVER	COTTON	6.0000	5624	678		49371	5442
J P STEVENS & CO INC	SC	CATAWBA RIVER	COTTON & SYNTH	.0600	1	3		112	4
J P STEVENS & CO INC	SC	NORTH SALUDA RIVER	FIBERGLASS	.2940	380	2	2	1041	4
J P STEVENS & CO INC	SC	CATAWBA RIVER	COTTON	.0800	3	4	3	403	4
J. P. STEVENS & CO., INC.	SC	DUNCAN CREEK	COTTON & POLYE	.0650	3			114	3
MAGNOLIA FINISHING PLANT	SC	BROAD RIVER	-9	1.8710	11393	241	14	27560	117
REEVES BROTHERS, INC.	SC	COUSARS BRANCH		2.0000	963	3	8	3178	42
REEVES BROTHERS INC	SC	NORTH TYGER RIVER		1.9860	11988	53	66	60372	408
RIEGEL TEXTILE CORPORATION	SC	THREE MILE CREEK	FINISHED CLOTH	3.2550	1212	10	35	27868	99
SANTEE PRINT WORKS INC	SC	TURKEY CREEK	FINISHED TEXTI	1.2700	10737	42	5	32820	3
SANTEE RIVER WOOL COMBING COMPANY, IN	SC	SANTEE RIVER	WOOL TOP	.2000	476	38	5	3822	
SPANCO INDUSTRIES INC SPANCO KNITS IN	SC	REEDY RIVER	FINISHED KNITT	.4600	464	24	1	1059	19
SPARTAN MILLS INC	SC	MIDDLE TYGER RIVER	TEXTILE FABRIC	.3340	7981	1	1	5344	19
SPRINGS MILLS INC	SC	CANE CREEK		13.0680	15038	713	191	153804	414
THE UNITED PIECE DYE WORKS - VICE PRE	SC	TURKEY CREEK	POLYESTER KNIT	2.9000	6048	327	726	21456	
UNIROYAL INC	SC	JACKSON CREEK	TIRE CORD	.1923	10	1	1	125	
UNITED MERCHANTS & MANUFACTURERS INC	SC	LITTLE HORSE CREEK	FINISHED TEXTI	4.8000	18000	96	141	44020	80
UNITED MERCHANTS & MANUFACTURERS INC	SC	HORSE CREEK	WOVEN CLOTH	.1800	683	6	84	2972	1
WELLMAN INDUSTRIES INC	SC	LYNCHES RIVER	WOOL TOP	.9500	2295				2484
GABY TEXTILE CO-INC	TN	DOUGLAS LAKE	HOSIERY	.0300	26	4	16	402	
SOUTHERN SILK MILLS	TN	TOWN CREEK	DYED & FINISHE	.2290	305	18	11	142	
BASSETT WALKER KNITTING CO INC	VA	SMITH RIVER							
BURLINGTON IND INC-NEWBERN PLT	VA	CLAYTOR LAKE							
BURLINGTON BROOKNEAL	VA	STAUNTON RIVER							
BURLINGTON HALIFAX	VA	BANISTER RIVER							
BURLINGTON CLARKSVILLE	VA	KERR RESEVOIR							
BURLINGTON IND INC-ALTAVISTA	VA	STAUNTON							
BURLINGTON IND INC-GLASGOW PLT	VA	MAURY RUN							
CROMPTON-SHENANDOAH CO - WBORO	VA	SOUTH RVR							
DAN RIVER INC SCHOOLFIELD	VA	DAN RIVER							
MARTIN PROCESSING CO	VA	SMITH RIVER							
UNITED ELASTIC J P STEVENS	VA	SMITH RIVER							
UNITED PIECE DYE BLUEFIELD	VA	BLUESTONE RIVER							
VIRGINIA CRAFTS INC-KEYSVILLE	VA	ASH CAMP CREEK							

INDUSTRIAL DISCHARGERS
DISTRIBUTION OF MAJOR DISCHARGERS BY SIC

INDUSTRIAL GROUP TRANSPORTATION EQUIPMENT

NAME	ST	WATER BODY	PRINCIPAL PRODUCT	FLOW MGD	PRINCIPAL POLLUTANTS - AVERAGE LBS/DAY BOD 5-DAY	NITROGEN	PHOSPHORUS	SOLIDS	TOTAL METALS
HAYES INTERNATIONAL CORP	AL	VILLAGE CREEK	COMPLETELY	.6270					
HAYES INTERNATIONAL CORPORATION	AL	HARRISON MILL CREEK	COMPLETELY OVE	.1000					
HEDSTROM COMPANY	AL	BEAVER CREEK	WHEELED TOYS	.0720	3	1	9	195	24
GOODYEAR AEROSPACE CORP.	AZ	BUCKEYE CANAL	HEATING STEAM	.8980	34	36	5	5571	30A
AEROJET-GENERAL CORPORATION	CA	BUFFALO CREEK	LIQUID ROCKET		3A	10	6	530	1A
BETHLEHEM STEEL. SAN PEDRO	CA	LOS ANGELES HAR							
LOCKHEED - CALIFORNIA CO.	CA	BURBANK WESTERN CHANN	AIRCRAFT		385	18	9	7625	311
MARE ISLAND NAVAL SHIPYARD	CA	SAN PABLO BAY	OIL	2.5096		1	1	4466	
NAVY - ALAMEDA N.A.S.	CA	OAKLAND HAR							
NAVY - LONG BEACH SHIPYARD	CA	S PEDRO B							
TODD SHIPYARDS. SAN PEDRO	CA	LOS ANGELES HAR							
U. S. AIR FORCE. MCCLELLAN AFB CA	CA	MAGPIE CREEK	AIRCRAFT MODIF	.2544	1828	181	A	3953	97
AVCO.LYCOMING-USAF PLANT 10112	CT	HOUSATONIC RIV							
PRATT & WHITNEY AIRCRAFT DIV OF UNITE	CT	CONNECTICUT RIVER	TESTING LABORA	.3397	281	162	27	23956	179
FORD MOTOR COMPANY	GA	MUD CREEK	MOTOR VEHICLES	1.2570	21	15	85	1367	44
GENERAL MOTORS CORPORATION	GA	FEDERAL PRISON BRANCH	AUTOMOBILES	.1400	26	1		172	5
THE BOEING COMPANY	KS	NO NAME WATERCOURSE T							
FORD MOTOR COMPANY	KY	NORTHERN DITCH		.2070	31	6	18	121A	33
WALD MANUFACTURING CO INC	KY	LIMESTONE CREEK		.3374	45	36	2	4765	6
GENERAL ELECT.-A.F.PLANT 1090A	MA	SAUGUS RIVER							
GENERAL DYNAMICS-QUINCY 11349	MA	BOSTON-WEY.FORE							
BETHLEHEM STEEL CORP SPARROWS	MD	PATAPSCO RVR							
BETHLEHEM STEEL CORP BALTIMORE	MD	NORTHWEST HBR.							
GM ASSEMBLY DIV BALT PLANT	MD	COLGATE CREEK							
MD SHIPBLDG&DRYDOCK CO CORP	MD	PATAPSCO RIVER							
CHRYSLER CORP	MI	DETROITRIVER							
CLARK EQUIPMENT COMPANY	MI	MCCOY CREEK							
FIRESTONE STEEL PRODUCTS CO	MI	DETROITRIVER							
FORD MOTOR CO - MONROE PLANT	MI	RAISINRIVER							
FORD MOTOR CO-STERLING PLANT	MI	MOORE LEDGWICK DRAIN							
G M CORP - DIESEL EQUIP DIV	MI	PLASTER CREEK							
GENERAL MOTORS CORPORATION	MI	CALL DRAIN	AUTOMOTIVE MET	.5200	12A	6	1	2903	4
GMC-BUICK MOTOR DIV	MI	FLINTRIVER							
GMC-FISHER BODY DIV-FLINT PL#1	MI	THREAD CREEK							
TELEDYNE CONTINENTAL MOTORS.	MI	MUSKEGON LAKE	INDUSTRIAL ENG						96
FORD MOTOR CO KC	MO	BIG SHOAL CRK							
DOUGLAS & LOMASON COMPANY	MS	LEAD BAYOU	AUTO TRIM & HA	.7198	28		623	4327	A
MONROE AUTO EQUIP CO COZAD NEB	NE	PLATTE RIVER 4							
FORD MOTOR CO MAHWAH	NJ	RAMAPO RIVER							
GENERAL ELECTRIC COMPANY	NM	SAN JOSE DRAIN	SOLID & CORED	.242A				1	
FORD MOTOR COMPANY	NY	HUDSON RIVER	RADIATORS	1.61A1	28	14	33	1734	465
GENERAL MOTORS CORPORATION	NY	EIGHTEEN MILE CREEK	AUTOMOTIVE RAD >	999MGD	376	337		3636A	31
GENERAL ELECTRIC CO	OH	MILL CREEK	JET ENGINES		58			11131	
GOULD INC. CLEVITE BEARING DIVISION	OH	MUSKINGUM		2.2700					22
NO.AMER. ROCKWELL-AUTO PROD	OH	MAHONINGRIVER							
THE WEATHERHEAD CO	OH	MAUMEE CEMETARY DITCH	AUTOMOTIVE AIP	.4700	55	20	4	3823	40
U S STEEL-CHISTY PARK WORKS	PA	YOUGHIOGHENY R							
FED MOGUL CORP-BLACKSBURG PLT	VA	CEDAR RUN RIVER							
NEWPORT NEWS SHIP AND DRYDOCK	VA	JAMES RIVER							

INDUSTRIAL DISCHARGERS
DISTRIBUTION OF MAJOR DISCHARGERS BY SIC

INDUSTRIAL GROUP WATER AND SANITARY SERVICES

NAME	ST	WATER BODY	PRINCIPAL PRODUCT	FLOW MGD	PRINCIPAL POLLUTANTS - AVERAGE LBS/DAY BOD 5-DAY	NITROGEN	PHOSPHORUS	SOLIDS	TOTAL METALS
U. S. DEPT OF THE INTERIOR	CA	SAN DIEGO BAY	POTABLE WATER	1.3000		12948	1992	8770	
AIR FORCE - ANDERSON AFB	GU	PACIFIC							
CTY FT WAYNE-3 RIVERS FILT PLT	IN	ST.JOSEPHRIVER							
GOODYEAR TIRE & RUBBER TOPEKA	KS	SOLDIER CRK							
PROVIDENCE MUNICIPAL WATER WORKS	KY	OWENS CREEK	WATER	.0040					
ROLLINS PURPE, INC	LA	BATON ROUGE BARGE CAN		.2800	70	35	18	25070	
WESTVACO CORP LUKE MILL	MD	POTOMAC RVR							
DETROIT EDISON CO-MONROE	MI	LAKEERIE							
DOW CORNING CORPORATION	MI	HOPPLEN CREEK		.0750					
NOEL WATER CO NOEL	MO	ELK R							
ST LOUIS WATER CO SUNSET HLDS	MO	MERAMEC R							
ELIZABETHTOWN WATER COMPANY	NJ	RARITAN RIVER	POTABLE WATER	10.0900					
MIDDLESEX WATER COMPANY	NJ	RAHWAY RIVER		23.2200		1		34413	476
BASIC MANAGEMENT, INC.	NV	LAS VEGAS WASH							
CONSOLIDATED EDISON COMPANY OF NEW YO	NY	EAST RIVER	STEAM						
TOWN TONAWANDA WATER TREATMENT	NY	NIAGARA RIVER							
CLARION WATER CO	PA	CLARION RUN							
KNOXVILLE UTILITIES BOARD - BUREAU OF	TN	WILLIAMS CREEK	WATER	1.3950	235			193125	
FRIENDSWOOD DEVELOPMENT CO	TX	GALVESTON BAY							
INTERNATIONAL POLLUTION CONTROL, INC.	TX	UNNAMED CREEK INTO OS		.0330	15	16	2	1764	
FIELDCREST MILLS	VA	SMITH RIVER							
ITT RAYONIER PORT ANGELES	WA	PT ANGELES HRBR							

INDUSTRIAL DISCHARGERS
DISTRIBUTION OF MAJOR DISCHARGERS BY SIC

APPENDIX E

INDUSTRIAL GROUP WHOLESALE AND RETAIL TRADE

NAME	ST	WATER BODY	PRINCIPAL PRODUCT	FLOW MGD	PRINCIPAL POLLUTANTS - AVERAGE LBS/DAY BOD 5-DAY	NITROGEN	PHOSPHORUS	SOLIDS	TOTAL METALS
HORREN POULTRY	MI	KALAMAZOORIVER							
MISSOURI BEEF PACKERS, INC.	MO	MISSOURI R							
BUSH TERMINAL ASSOCIATES	NY	UPPER NEW YORK BAY GO	LEASING SPACE	.8518	4804	101	44	377455	5
DAIRYLEA COOP CHAMPLAIN	NY	GREAT CHAZY R							

APPENDIX F

MAJOR FEDERAL SOURCES

APPENDIX F

FEDERAL INSTALLATIONS

AGENCY NAME	INSTALLATION NAME	CITY NAME	STATE
DOI - BUR OF SPT FSHRIES & WLDLFE	MARION FISH HATCHERY	MARION	AL
DOD - ARMY	ALABAMA ARMY AMMO PLT		AL
DOD - ARMY	ANNISTON ARMY DEPOT	ANNISTON	AL
DOD - ARMY	REDSTONE ARSENAL	PROP WITHOUT CITY IDENT	AL
DOD - AIR FORCE	CRAIG AFB	SELMA	AL
DOD - AIR FORCE	DONNELLY ANG BASE	MONTGOMERY	AL
DOD - AIR FORCE	GUNTER AFB	MONTGOMERY	AL
DOD - AIR FORCE	MAXWELL AFB	MONTGOMERY	AL
TENNESSEE VALLEY AUTHORITY	BROWNS FERRY NP	PROP WITHOUT CITY IDENT	AL
TENNESSEE VALLEY AUTHORITY	COLBERT STEAM PLANT	COLBERT CNTY	AL
TENNESSEE VALLEY AUTHORITY	NATL FERTILIZER DEV CTR	MUSCLE SHOALS	AL
TENNESSEE VALLEY AUTHORITY	WHEELER DAM	PROP WITHOUT CITY IDENT	AL
TENNESSEE VALLEY AUTHORITY	WIDOWS CREEK STEAM PLT	JACKSON CNTY	AL
NATIONAL AERONAUTICS & SPACE ADMIN	MARSHALL SPACE FLT CTR	HUNTSVILLE	AL
DOI - BUR OF INDIAN AFFAIRS	DAY SCHOOL	QUINHAGAK	AK
DOI - BUR OF INDIAN AFFAIRS	DAY SCHOOL	HOOPER BAY	AK
DOI - BUR OF INDIAN AFFAIRS	DAY SCHOOL	KOYUK	AK
DOI - BUR OF INDIAN AFFAIRS	DAY SCHOOL	EEK	AK
DOI - BUR OF INDIAN AFFAIRS	DAY SCHOOL	CHEVAK	AK
DOI - BUR OF INDIAN AFFAIRS	DISTRICT OFFICE	BETHEL	AK
DOI - BUR OF INDIAN AFFAIRS	SCHOOL	DILOMEDE	AK
DOI - BUR OF INDIAN AFFAIRS	SCHOOL	UNALAKLEET	AK
DOI - BUR OF INDIAN AFFAIRS	SCHOOL	WAINWRIGHT	AK
DOI - BUR OF INDIAN AFFAIRS	DAY SCHOOL	CHEFORNAK	AK
DOI - BUR OF INDIAN AFFAIRS	SCHOOL	MOUNTAIN VILLAGE	AK
DOI - BUR OF INDIAN AFFAIRS	SCHOOL	NAPASKIAK	AK
DOI - BUR OF INDIAN AFFAIRS	DAY SCHOOL	TUNTUTULIAK	AK
DOI - BUR OF INDIAN AFFAIRS	SCHOOL	EMMONAK	AK
DOI - BUR OF INDIAN AFFAIRS	ST. MICHEAL DAY SCHOOL	NOME	AK
DOI - BUR OF INDIAN AFFAIRS	DAY SCHOOL	KOTLIK	AK
DOI - BUR OF INDIAN AFFAIRS	BOARDING SCHOOL	MT. EDGECUMBE	AK
DOI - BUR OF LAND MANAGEMENT	DELTA ADM SITE & CMP GRND	DELTA JUNCTION	AK
DOI - BUR OF LAND MANAGEMENT	FT YUKON ADMIN SITE	FORT YUKON	AK
DOI - BUR OF LAND MANAGEMENT	GALENA ADMIN SITE	GALENA	AK
DOI - BUR OF LAND MANAGEMENT	GLENNALLEN ADMIN SITE	GLENNALLEN	AK
DOI - BUR OF LAND MANAGEMENT	MCGRATH FIRE CONTROL ST	MCGRATH	AK
DOI - NATION PARK SERVICE	GLACIER BAY NATL MON	GUSTAVUS	AK
DOI - NATION PARK SERVICE	KATMAI NATL MONUMENT	KING SALMON	AK
DOI - NATION PARK SERVICE	MT MCKINLEY NATL PARK	MCKINLEY PARK	AK
DOD - NAVY	ARCTIC RESEARCH STATION	BARROW	AK
DOD - NAVY	COMMUNICATIONS STATION	ADAK	AK
DOD - NAVY	NAVAL STATION	KODIAK	AK

FEDERAL INSTALLATIONS

AGENCY NAME	INSTALLATION NAME	CITY NAME	STATE
DOD - NAVY	NAVAL STATION	ADAK	AK
DOD - ARMY	BLACK RAPIDS TRAINING SITE		AK
DOD - ARMY	NIKE SITE BAY		AK
DOD - ARMY	NIKE SITE SUMMIT		AK
DOD - ARMY	PETRO DIST. OFFICE	ANCHORAGE	AK
DOD - ARMY	FORT WAINWRIGHT	FAIRBANKS	AK
DOD - AIR FORCE	BARTER ISLAND DEW STATION	PROP WITHOUT CITY IDENT	AK
DOD - AIR FORCE	CAMPION AFS	GALENA	AK
DOD - AIR FORCE	CAPE LISBURNE AFS	PORT HOPE	AK
DOD - AIR FORCE	CAPE NEWENHAM AFS	PLATINUM	AK
DOD - AIR FORCE	CAPE ROMANZOF AFS	UDIAK	AK
DOD - AIR FORCE	COLD BAY DEW STATION	COLD BAY	AK
DOD - AIR FORCE	EIELSON AFB	NORTH POLE	AK
DOD - AIR FORCE	ELMENDORF AFB	ANCHORAGE	AK
DOD - AIR FORCE	FT YUKON AFS	FT. YUKON	AK
DOD - AIR FORCE	INDIAN MOUNTAIN AFS	HUGHES	AK
DOD - AIR FORCE	KING SALMON APT	NAKNEK	AK
DOD - AIR FORCE	KODIAK TRACKING STA.	KODIAK	AK
DOD - AIR FORCE	KOTZEBUE AFS	KOTZEBUE	AK
DOD - AIR FORCE	LONELY DEW STATION	PROP WITHOUT CITY IDENT	AK
DOD - AIR FORCE	MURPHY DOME AFS	MARTIN	AK
DOD - AIR FORCE	OLIKTOK DEW STATION	PROP WITHOUT CITY IDENT	AK
DOD - AIR FORCE	PT. BARROW DEW STATION	FAIRBANKS	AK
DOD - AIR FORCE	PT. LAY DEW STATION	FAIRBANKS	AK
DOD - AIR FORCE	SHEMYA AFS	CHICHAGOFF	AK
DOD - AIR FORCE	SPARREVOHN AFS	STONEY RIVER	AK
DOD - AIR FORCE	TATALINA AFS	TAKOTNA	AK
DOD - AIR FORCE	TIN CITY AFS	WALES	AK
DOD - AIR FORCE	WAINWRIGHT DEW STA.	FAIRBANKS	AK
DOD - AIR FORCE	WILDWOOD AFS	KENAI	AK
DOT - COAST GUARD	KETCHIKAN BASE	KETCHIKAN	AK
DOT - COAST GUARD	ANNETTE AIR STATION	ANNETTE	AK
HEW - PUBLIC HEALTH SERV	NATIVE HOSPITAL	BETHEL	AK
HEW - PUBLIC HEALTH SERV	NATIVE HOSPITAL	KOTZEBUE	AK
DOA - FOREST SERVICE	TONTO NATIONAL FOREST	PROP WITHOUT CITY IDENT	AZ
DOA - FOREST SERVICE	APACHE NATIONAL FOREST	PROP WITHOUT CITY IDENT	AZ
DOA - FOREST SERVICE	CORONADO NATL FOREST	PROP WITHOUT CITY IDENT	AZ
DOA - FOREST SERVICE	KAIBAB NATIONAL FOREST	PROP WITHOUT CITY IDENT	AZ
DOA - FOREST SERVICE	PRESCOTT NATL FOREST	PROP WITHOUT CITY IDENT	AZ

FEDERAL INSTALLATIONS

AGENCY NAME	INSTALLATION NAME	CITY NAME	STATE
DOA - FOREST SERVICE	SITGREAVES NATL FOREST	PROP WITHOUT CITY IDENT	AZ
DOI - NATION PARK SERVICE	CHIRICAHUA NATL MON	DOS CABEZAS	AZ
DOI - NATION PARK SERVICE	GRAND CANYON NATL PARK	INDIAN GARDENS	AZ
DOI - NATION PARK SERVICE	GRAND CANYON NATL PARK	NORTH RIM	AZ
DOI - NATION PARK SERVICE	GRAND CANYON NATL PARK	PHANTOM RANCH	AZ
DOI - NATION PARK SERVICE	GRAND CANYON NATL PARK	SOUTH RIM	AZ
DOI - NATION PARK SERVICE	HUBBELL TRADING POST	GANADO	AZ
DOI - NATION PARK SERVICE	LAKE MEAD N REC AREA	ELDORADO CANYON	AZ
DOI - NATION PARK SERVICE	LAKE MEAD N REC AREA	COTTONWOOD COVE	AZ
DOI - NATION PARK SERVICE	LAKE MEAD N REC AREA	LAS VEGAS WASH	AZ
DOI - NATION PARK SERVICE	LAKE MEAD N REC AREA	WILLOW BEACH	AZ
DOI - NATION PARK SERVICE	ORGAN PIPE CACTUS N MON	AJO	AZ
DOI - BUR OF RECLAMATION	BOULDER CANYON PROJECT	MOHAVE CNTY	AZ
DOI - BUR OF RECLAMATION	CITY OF PAGE	COCONINO COUNTY	AZ
DOI - BUR OF RECLAMATION	DAVIS DAM POWER PLNT COMM	MOHAVE COUNTY	AZ
DOI - BUR OF SPT FSHRIES & WLDLFE	ALCHESAY NAT FISH HATCH	WHITERIVER	AZ
DOI - BUR OF SPT FSHRIES & WLDLFE	WILLIAMS CRK N FISH HAT	MCNARY	AZ
DOI - BUR OF SPT FSHRIES & WLDLFE	WILLOW BEACH N FISH HAT	PROP WITHOUT CITY IDENT	AZ
DOD - NAVY	MARCORPS AIR STATION	YUMA	AZ
DOD - ARMY	HUACHUCA FORT	FORT HUACHUCA	AZ
DOD - ARMY	PROVING GROUND	YUMA	AZ
DOD - AIR FORCE	AF PLANT 44	ALPENA	AZ
DOD - AIR FORCE	DAVIS-MONTHAM AFB	TUSCON	AZ
DOD - AIR FORCE	GILA BEND AUX AIRFLD	GILA BEND	AZ
DOD - AIR FORCE	LUKE AFB	MARICOPA CNTY	AZ
DOD - AIR FORCE	WILLIAMS AFB	CHANDLER	AZ
DOA - FOREST SERVICE	OZARK-ST FRAN N FORESTS	PROP WITHOUT CITY IDENT	AR
DOI - BUR OF SPT FSHRIES & WLDLFE	GREERS FERRY NFH	HEBER SPRINGS	AR
DOI - BUR OF SPT FSHRIES & WLDLFE	NORFORK FISH HATCHERY	NORFORK	AR
DOD - ARMY	ARSENAL	PINE BLUFF	AR
DOD - ARMY	FORT CHAFFEE	PROP WITHOUT CITY IDENT	AR
DOD - AIR FORCE	BLYTHEVILLE AFB	BLYTHEVILLE	AR
DOD - AIR FORCE	LITTLE ROCK AFB	JACKSONVILLE	AR
DOD - CORPS OF ENGINEERS (CIVIL)	BEAVER LAKE PUBL USE AREAS	CARROLL CNTY	AR
DOD - CORPS OF ENGINEERS (CIVIL)	BLAKELY MT DAM	GARLAND	AR
DOD - CORPS OF ENGINEERS (CIVIL)	BLUE MT. LAKE	YELL CNTY	AR
DOD - CORPS OF ENGINEERS (CIVIL)	BULL SHOALS LAKE	MARION CNTY	AR
DOD - CORPS OF ENGINEERS (CIVIL)	GREERS FERRY LAKE	LOGAN CNTY	AR
DOD - CORPS OF ENGINEERS (CIVIL)	LAKE GREESON	MURFREESBORO	AR

FEDERAL INSTALLATIONS

AGENCY NAME	INSTALLATION NAME	CITY NAME	STATE
DOD - CORPS OF ENGINEERS (CIVIL)	NIMROD LAKE	PERRY CNTY	AR
DOD - CORPS OF ENGINEERS (CIVIL)	NORFORK LAKE	BAXTER CNTY	AR
DOA - FOREST SERVICE	INYO NATIONAL FOREST	PROP WITHOUT CITY IDENT	CA
DOA - FOREST SERVICE	KLAMATH NATIONAL FOREST	PROP WITHOUT CITY IDENT	CA
DOA - FOREST SERVICE	SAN BERNARDINO NATL FOREST	PROP WITHOUT CITY IDENT	CA
DOA - FOREST SERVICE	SEQUOIA NATIONAL FOREST	PROP WITHOUT CITY IDENT	CA
DOA - FOREST SERVICE	SHASTA TRINITY NATL FO	PROP WITHOUT CITY IDENT	CA
DOA - FOREST SERVICE	SIERRA NATIONAL FOREST	PROP WITHOUT CITY IDENT	CA
DOA - FOREST SERVICE	SIX RIVERS NATIONAL FOREST	PROP WITHOUT CITY IDENT	CA
DOA - FOREST SERVICE	STANISLAUS NATIONAL FOREST	PROP WITHOUT CITY IDENT	CA
DOA - FOREST SERVICE	TAHOE NATIONAL FOREST	PROP WITHOUT CITY IDENT	CA
DOA - FOREST SERVICE	ELDORADO N FOREST	PROP WITHOUT CITY IDENT	CA
DOA - FOREST SERVICE	LASSEN N FOREST	PROP WITHOUT CITY IDENT	CA
DOA - FOREST SERVICE	LOS PADRES NATL FOR	PROP WITHOUT CITY IDENT	CA
DOA - FOREST SERVICE	PLUMAS N FOREST	PROP WITHOUT CITY IDENT	CA
DOA - FOREST SERVICE	TOIYABE NATIONAL FOREST	PROP WITHOUT CITY IDENT	CA
DOI - NATION PARK SERVICE	DEATH VALLEY NATL MON	SCOTTS CASTLE	CA
DOI - NATION PARK SERVICE	KINGS CANYON NATL PARK	CEDAR GROVE	CA
DOI - NATION PARK SERVICE	LASSEN VOLCANIC NAT PK	MANZANITA LAKE	CA
DOI - NATION PARK SERVICE	MUIR WOODS NATL MON	PROP WITHOUT CITY IDENT	CA
DOI - NATION PARK SERVICE	SEQUOIA NATIONAL PARK	LODGEPOLE	CA
DOI - NATION PARK SERVICE	SEQUOIA NATIONAL PARK	ASH MOUNTAIN	CA
DOI - NATION PARK SERVICE	SEQUOIA NATIONAL PARK	GEN. GRANT GROVE	CA
DOI - NATION PARK SERVICE	SEQUOIA NATIONAL PARK	GIANT FOREST	CA
DOI - NATION PARK SERVICE	WHISKEYTOWN N REC AREA	OAK BOTTOM	CA
DOI - NATION PARK SERVICE	WHISKEYTOWN N REC AREA	BRANDY CREEK	CA
DOI - NATION PARK SERVICE	YOSEMITE NATL PARK	BACK COUNTRY	CA
DOI - NATION PARK SERVICE	YOSEMITE NATL PARK	YOSEMITE VALLEY	CA
DOI - NATION PARK SERVICE	YOSEMITE NATL PARK	GLACIER POINT	CA
DOI - NATION PARK SERVICE	YOSEMITE NATL PARK	TUOLUMNE MEADOWS	CA
DOI - NATION PARK SERVICE	YOSEMITE NATL PARK	EL PORTAL	CA
DOI - NATION PARK SERVICE	YOSEMITE NATL PARK	HODDON MEADOWS	CA
DOI - NATION PARK SERVICE	YOSEMITE NATL PARK	WHITE WOLF	CA
DOI - NATION PARK SERVICE	YOSEMITE NATL PARK	VERNAL FALLS	CA
DOI - NATION PARK SERVICE	YOSEMITE NATL PARK	WAWONA	CA
DOI - NATION PARK SERVICE	YOSEMITE NATL PARK	BADGER PASS	CA
DOI - BUR OF SPT FSHRIES & WLDLFE	COLEMAN NAT FISH HATCHERY	PROP WITHOUT CITY IDENT	CA
JUS - BUREAU OF PRISONS	FED CORRECTIONAL INST	LOMPOC	CA
DOD - NAVY	NAVAL AIR FACILITY	EL CENTRO	CA

FEDERAL INSTALLATIONS

AGENCY NAME	INSTALLATION NAME	CITY NAME	STATE
DOD - NAVY	MARCORPS AIR STATION	SANTA ANA	CA
DOD - NAVY	MARCORPS AIR STATION	EL TORO	CA
DOD - NAVY	MARCORPS BASE	CAMP PENDLETON	CA
DOD - NAVY	MARCORPS BASE	TWENTYNINE PALMS	CA
DOD - NAVY	MARCORPS SUPPLY CENTER	BARSTOW	CA
DOD - NAVY	NAVAL AIR FACILITY	EL CENTRO	CA
DOD - NAVY	NAVAL AIR STATION	ALAMEDA	CA
DOD - NAVY	NAVAL AIR STATION	LEMOORE	CA
DOD - NAVY	NAVAL AIR STATION	SAN DIEGO	CA
DOD - NAVY	NAVAL AIR STATION	LOS ALIMITOS	CA
DOD - NAVY	NAVAL AIR STATION	MOFFETT FIELD	CA
DOD - NAVY	NAVAL AIR STATION	NORTH ISLAND	CA
DOD - NAVY	NAVAL AIR STATION	IMPERIAL BEACH	CA
DOD - NAVY	NAVAL AIR STATION	MONTEREY	CA
DOD - NAVY	NAVAL FACILITY	POINT SUR	CA
DOD - NAVY	NAVAL SHIPYARD	MARE ISLAND	CA
DOD - NAVY	NAVAL SHIPYARD	SAN FRANCISCO	CA
DOD - NAVY	NAVAL SHIPYARD	LONG BEACH	CA
DOD - NAVY	NAVAL COMMUNICATIONS ST	STOCKTON	CA
DOD - NAVY	NAVAL STATION	LONG BEACH	CA
DOD - NAVY	NAVAL STATION PAC	TREASURE ISLAND	CA
DOD - NAVY	NAVAL STATION PAC	LONG BEACH	CA
DOD - NAVY	NAVAL STATION PAC	SAN DIEGO	CA
DOD - NAVY	NAVAL WEAPONS CENTER	CHINA LAKE	CA
DOD - NAVY	NAVAL WEAPONS STATION	CONCORD	CA
DOD - NAVY	NWS SEAL BEACH ANNEX	FALLBROOK	CA
DOD - NAVY	PACIFIC MISSILE RANGE	POINT MAGU	CA
DOD - NAVY	SCHOOL POSTGRADUATE	MONTEREY	CA
DOD - NAVY	SECURITY GROUP ACTY	SKAGGS ISLAND	CA
DOD - NAVY	SUPPLY CENTER	SAN DIEGO	CA
DOD - NAVY	SUPPLY CENTER	OAKLAND	CA
DOD - NAVY	SUPPLY CENTER	LONG BEACH	CA
DOD - NAVY	WEAPONS STATION	SAN CLEMENTE ISLAND	CA
DOD - NAVY	WEAPONS STATION	SEAL BEACH	CA
DOD - ARMY	HUNTER LIGGETT MIL RES	PROP WITHOUT CITY IDENT	CA
DOD - ARMY	FORT IRWIN	FORT IRWIN	CA
DOD - ARMY	FORT MAC ARTHUR	PROP WITHOUT CITY IDENT	CA
DOD - ARMY	FORT ORD	PROP WITHOUT CITY IDENT	CA
DOD - ARMY	RIVERBANK ARMY AMMO PLT	PROP WITHOUT CITY IDENT	CA

FEDERAL INSTALLATIONS

AGENCY NAME	INSTALLATION NAME	CITY NAME	STATE
DOD - ARMY	SACRAMENTO ARMY DEPOT	PROP WITHOUT CITY IDENT	CA
DOD - ARMY	PRESIDIO OF SAN FRANCISCO	SAN FRANCISCO	CA
DOD - ARMY	SIERRA ARMY DEPOT	PROP WITHOUT CITY IDENT	CA
DOD - AIR FORCE	ALMADEN AFS	NEW ALMADEN	CA
DOD - AIR FORCE	BEALE AFB	MARYSVILLE	CA
DOD - AIR FORCE	CASTLE AFB	MERCED	CA
DOD - AIR FORCE	EDWARDS AFB	LANCASTER	CA
DOD - AIR FORCE	GEORGE AFB	VICTORVILLE	CA
DOD - AIR FORCE	HAMILTON AFB	IGNACIO	CA
DOD - AIR FORCE	MARCH AFB	MARCH AF BASE	CA
DOD - AIR FORCE	MATHER AFB	SACRAMENTO	CA
DOD - AIR FORCE	MCCLELLAN AFB	SACRAMENTO	CA
DOD - AIR FORCE	MILL VALLEY AFS	MILL VALLEY	CA
DOD - AIR FORCE	MT LAGUNA AFS	MOUNT LAGUNA	CA
DOD - AIR FORCE	TRAVIS AFB	FAIRFIELD	CA
DOD - AIR FORCE	VANDENBERG AFB	LOMPOC	CA
NATIONAL AERONAUTICS & SPACE ADMIN	GOLDSTONE COMM STA	FORT IRWIN	CA
NATIONAL AERONAUTICS & SPACE ADMIN	GOLDSTONE TRACKING STA	BARSTOW	CA
NATIONAL AERONAUTICS & SPACE ADMIN	MOJAVE TRACKING STATION	BARSTOW	CA
NATIONAL AERONAUTICS & SPACE ADMIN	NASA INDUSTRIAL PLANT	DOWNEY	CA
DOA - FOREST SERVICE	ARAPAHO N FOREST	PROP WITHOUT CITY IDENT	CO
DOA - FOREST SERVICE	GRAND MESA	PROP WITHOUT CITY IDENT	CO
DOA - FOREST SERVICE	GUNNISON NATL FOREST	PROP WITHOUT CITY IDENT	CO
DOA - FOREST SERVICE	PIKE N FOREST	PROP WITHOUT CITY IDENT	CO
DOA - FOREST SERVICE	RIO GRANDE NATL FOREST	PROP WITHOUT CITY IDENT	CO
DOA - FOREST SERVICE	ROOSEVELT N FOREST	PROP WITHOUT CITY IDENT	CO
DOA - FOREST SERVICE	WHITE RIVER N FOREST	PROP WITHOUT CITY IDENT	CO
DOI - NATION PARK SERVICE	BLACK CANYON NAT MON	PROP WITHOUT CITY IDENT	CO
DOI - NATION PARK SERVICE	COLORADO NATL MON	PROP WITHOUT CITY IDENT	CO
DOI - NATION PARK SERVICE	MESA VERDE NATL PARK	PROP WITHOUT CITY IDENT	CO
DOI - NATION PARK SERVICE	ROCKY MT NATL PARK	PROP WITHOUT CITY IDENT	CO
DOI - NATION PARK SERVICE	SHADOW MT REC AREA	PROP WITHOUT CITY IDENT	CO
DOI - BUR OF SPT FSHRIES & WLDLFE	HOTCHKISS NAT FISH HAT	HOTCHKISS	CO
DOI - BUR OF SPT FSHRIES & WLDLFE	LEADVILLE NAT FISH HAT	LEADVILLE	CO
DOD - ARMY	ROCKY MTN ARSENAL	ROCKY MT.	CO
DOD - ARMY	FORT CARSON	FORT CARSON	CO
DOD - ARMY	PUEBLO ARMY DEPOT	PUEBLO CNTY	CO
VETERANS ADMINISTRATION	VA HOSPITAL	FORT LYON	CO
DOD - AIR FORCE	AF PLANT PJKS	LITTLETON	CO

FEDERAL INSTALLATIONS

AGENCY NAME	INSTALLATION NAME	CITY NAME	STATE
DOD - AIR FORCE	BUCKLEY AGB	AURORA	CO
DOD - AIR FORCE	ENT AFB	COLORADO SPRINGS	CO
DOD - AIR FORCE	LOWRY AFB	LOWRY AF BASE	CO
DOD - AIR FORCE	USAF ACADEMY	COLORADO SPGS	CO
DOD - NAVY	NAVAL SUBMARINE BASE	NEW LONDON	CT
DOD - AIR FORCE	AF PLANT 43 AFP	STRATFORD	CT
DOD - AIR FORCE	DOVER AFB	DOVER	DE
DOD - NAVY	NAVAL RESEARCH LABORATORY	WASHINGTON	DC
DOD - NAVY	NAVAL SECURITY STATION	WASHINGTON	DC
DOD - NAVY	NAVY YARD	WASHINGTON	DC
DOD - ARMY	NG CAMP SIMMS	WASHINGTON	DC
DOD - ARMY	WALTER REED MED CTR	WASHINGTON	DC
SMITHSONIAN INSTITUTION	NATIONAL ZOO	WASHINGTON	DC
SMITHSONIAN INSTITUTION	SMITHSONIAN INSTITUTE	WASHINGTON	DC
DOD - AIR FORCE	BOLLING AFB	WASHINGTON	DC
HEW - PUBLIC HEALTH SERV	ST. ELIZABETH HOSPITAL	WASHINGTON	DC
HEW - PUBLIC HEALTH SERV	GALLAUDET COLLEGE	WASHINGTON	DC
DOD - CORPS OF ENGINEERS (CIVIL)	WASH AQ DALECARLIA RES	WASHINGTON	DC
DOI - NATION PARK SERVICE	EVERGLADES N.P.	PROP WITHOUT CITY IDENT	FL
DOI - NATION PARK SERVICE	CASTILLO NAT MONUMENT	ST AUGUSTINE	FL
DOD - NAVY	NAVAL HOSPITAL	JACKSONVILLE	FL
DOD - NAVY	AEROSPACE MEDICAL CENTE	JACKSONVILLE	FL
DOD - NAVY	AIR REWORK FAC	PENSACOLA	FL
DOD - NAVY	COASTAL SYS LAB	PANAMA CITY	FL
DOD - NAVY	FUEL DEPOT NAVSUP	JACKSONVILLE	FL
DOD - NAVY	NAVAL STATION	KEYWEST	FL
DOD - NAVY	NAVAL STATION LANT	MAYPORT	FL
DOD - NAVY	RESEARCH LABORATORY	ORLANDO	FL
DOD - NAVY	TRAINING CENTER	ORLANDO	FL
DOD - AIR FORCE	CAPE KENNEDY AFS	BREVARDO CNTY	FL
DOD - AIR FORCE	EGLIN AFB	OKALOOSA	FL
DOD - AIR FORCE	EGLIN AUX FLD 9	MARY ESTHER	FL
DOD - AIR FORCE	HOMESTEAD AFB	DADE CONTY	FL
DOD - AIR FORCE	MACDILL AFB	TAMPA	FL
DOD - AIR FORCE	MCCOY AFB	ORLANDO	FL
DOD - AIR FORCE	PATRICK AFB	COCO BEACH	FL
DOD - AIR FORCE	TYNDALL AFB	PANAMA CITY	FL
NATIONAL AERONAUTICS & SPACE ADMIN	J.F. KENNEDY SPACE CENTER	CAPE KENNEDY	FL
ATOMIC ENERGY COMMISSION	PINELLAS PLANT	CLEARWATER	FL

FEDERAL INSTALLATIONS

AGENCY NAME	INSTALLATION NAME	CITY NAME	STATE
DOA - FOREST SERVICE	LAKE SINCLAIR	CHATTOOCONEE NATL FOR	GA
DOA - FOREST SERVICE	LAKE RUSSELL	CHATTAOCONEE NATL FOR	GA
DOA - FOREST SERVICE	LAKE WINIFIELD SCOTT	CHATTAOCONEE NATL FOR	GA
DOI - BUR OF SPT FSHRIES & WLDLFE	CHATTAHOOCHEE FISH HATCH	SUCHES	GA
DOD - NAVY	MARCORPS SUPPLY CTR	ALBANY	GA
DOD - NAVY	NAVAL AIR STATION	GLYNCO	GA
DOD - NAVY	NAVAL AIR STATION	MARIETTA	GA
DOD - ARMY	ARMY DEPOT	ATLANTA	GA
DOD - ARMY	FORT BENNING	PROP WITHOUT CITY IDENT	GA
DOD - ARMY	FORT GORDON	PROP WITHOUT CITY IDENT	GA
DOD - ARMY	HUNTER ARMY AIRFIELD	FORT STEWART	GA
DOD - ARMY	FORT MCPHERSON	FORT MC PHERSON	GA
DOD - ARMY	MIL OCEAN TM KINGS BAY	PROP WITHOUT CITY IDENT	GA
DOD - ARMY	FORT STEWART	PATUXENT RIVER	GA
DOD - AIR FORCE	AF PLANT 06	MARIETTA	GA
DOD - AIR FORCE	DOBBINS AFB	DOBBINS AFB	GA
DOD - AIR FORCE	MOODY AFB	MOODY AF BASE	GA
DOD - AIR FORCE	ROBINS AFB	HOUSTON CNTY	GA
DOD - NAVY	NAVAL STATION	FINEGAYAN	GU
DOD - NAVY	NAVAL SUPPLY DEPOT	FINEGAYAN	GU
1700 - DOT	NAVAL AIR STATION	AGANA	GU
DOD - AIR FORCE	ANDERSON AFB	PROP WITHOUT CITY IDENT	GU
NATIONAL AERONAUTICS & SPACE ADMIN	GUAM TRKING STATION	INARJAN	GU
DOI - NATION PARK SERVICE	CITY OF REF NAT PARK	PROP WITHOUT CITY IDENT	HI
DOD - NAVY	NAVAL AIR STATION	BARBERS POINT	HI
DOD - NAVY	NAVAL AMMO DEPOT	OAHU	HI
DOD - NAVY	MARCORPS AIR STATION	KANEOHE BAY	HI
DOD - NAVY	MARCORPS BARRACKS	PEARL HARBOR	HI
DOD - NAVY	NAVAL SHIPYARD	PEARL HARBOR	HI
DOD - NAVY	NAVAL STATION PAC	PEARL HARBOR	HI
DOD - NAVY	NAVAL SUPPLY CENTER	PEARL HARBOR	HI
DOD - NAVY	PACIFIC MISSLE RANGE	BARKING SANDS	HI
DOD - ARMY	HELEMANO REC STATION	PROP WITHOUT CITY IDENT	HI
DOD - ARMY	SCHOFIELD BARRACKS	MIL RESERVATION	HI
DOD - AIR FORCE	WHEELER AFB	HONOLULU	HI
DOD - AIR FORCE	HICKAM AFB	HONOLULU	HI
DOA - FOREST SERVICE	BOISE NATIONAL FOREST	PROP WITHOUT CITY IDENT	ID
DOA - FOREST SERVICE	SAWTOOTH NATIONAL FOREST	PROP WITHOUT CITY IDENT	ID
DOA - FOREST SERVICE	TARGHEE NATL FOREST	PROP WITHOUT CITY IDENT	ID

FEDERAL INSTALLATIONS

AGENCY NAME	INSTALLATION NAME	CITY NAME	STATE
DOA - FOREST SERVICE	CLEARWATER N FOREST	PROP WITHOUT CITY IDENT	ID
DOA - FOREST SERVICE	COEUR D'ALENE NF	PROP WITHOUT CITY IDENT	ID
DOA - FOREST SERVICE	KANIKSU NATL FOREST	PROP WITHOUT CITY IDENT	ID
DOA - FOREST SERVICE	NEZPERCE N FOREST	PROP WITHOUT CITY IDENT	ID
DOA - FOREST SERVICE	ST JOE N FOREST	PROP WITHOUT CITY IDENT	ID
DOI - BUR OF SPT FSHRIES & WLDLFE	HAGERMAN NAT FISH HATCH	PROP WITHOUT CITY IDENT	ID
DOI - BUR OF SPT FSHRIES & WLDLFE	KOOSKIA FISH HATCHERY	PROP WITHOUT CITY IDENT	ID
DOI - BUR OF SPT FSHRIES & WLDLFE	MINIDOKA N WILDLIFE REF	RUPERT	ID
DOD - AIR FORCE	MT HOME AFB	MOUNTAIN HOME	ID
ATOMIC ENERGY COMMISSION	KNOLLS ATOMIC POWER LAB	ARCO	ID
ATOMIC ENERGY COMMISSION	NATL REACTOR TEST STA	PROP WITHOUT CITY IDENT	ID
DOD - CORPS OF ENGINEERS (CIVIL)	ALBENI FALLS DAM	BONNER CNTY	ID
DOI - BUR OF SPT FSHRIES & WLDLFE	NATL WILDLIFE REFUGE	CRAB ORCHARD	IL
DOD - NAVY	NAVAL AIR STATION	GLENVIEW	IL
DOD - NAVY	TRAINING CENTER	GREAT LAKES	IL
DOD - ARMY	ARMY DEPOT	SAVANNA	IL
DOD - ARMY	JOLIET AR AMMO PLT	PROP WITHOUT CITY IDENT	IL
DOD - ARMY	ROCK ISLAND ARSENAL	ROCK ISLAND	IL
DOD - ARMY	FORT SHERIDAN	FT SHERIDAN	IL
DOD - AIR FORCE	CHANUTE AFB	RANTOUL	IL
DOD - AIR FORCE	SCOTT AFB	ST. CLAIR CNTY	IL
ATOMIC ENERGY COMMISSION	ARGONNE NATL LAB	ARGONNE	IL
DOD - CORPS OF ENGINEERS (CIVIL)	CARLYLE LAKE	CARLYLE CNTY	IL
DOD - CORPS OF ENGINEERS (CIVIL)	LAKE SHELBYVILLE	PROP WITHOUT CITY IDENT	IL
DOD - NAVY	AMMUNICTION DEPOT	CRANE	IN
DOD - ARMY	FORT BENJAMIN HARRISON	FORT BEN HARRISON	IN
DOD - ARMY	INDIANA ARMY AMMO PLT	CHARLESTOWN	IN
DOD - ARMY	NEWPORT ARMY AMO PLT	PROP WITHOUT CITY IDENT	IN
VETERANS ADMINISTRATION	VA HOSPITAL	MARION	IN
DOD - AIR FORCE	GRISSOM AFB	PROP WITHOUT CITY IDENT	IN
DOI - BUR OF SPT FSHRIES & WLDLFE	DESOTO WILDL REFUGE	PROP WITHOUT CITY IDENT	IA
DOI - BUR OF SPT FSHRIES & WLDLFE	MANCHESTER NAT FISH HAT	MANCHESTER	IA
DOD - ARMY	IOWA ARMY AMMO PL	PROP WITHOUT CITY IDENT	IA
VETERANS ADMINISTRATION	VA HOSPITAL	KNOXVILLE	IA
DOD - ARMY	KANSAS ARMY AMMO PLANT	PROP WITHOUT CITY IDENT	KA
DOD - ARMY	FORT RILEY	PROP WITHOUT CITY IDENT	KA
DOD - ARMY	SUNFLOWER AAP	PROP WITHOUT CITY IDENT	KA
DOD - ARMY	FORT LEAVEWORTH	FORT LEAVEWORTH	KA
DOD - AIR FORCE	AF PLANT 13	WICHITA	KA

FEDERAL INSTALLATIONS

AGENCY NAME	INSTALLATION NAME	CITY NAME	STATE
DOD - AIR FORCE	FORBES AFB	TOPEKA	KA
DOD - AIR FORCE	MCCONNELL AFB	WICHITA	KA
JUS - BUREAU OF PRISONS	FED YOUTH CENTER	ASHLAND	KY
DOD - ARMY	FORT KNOX	FORT KNOX	KY
DOD - ARMY	FORT CAMPBELL	FORT CAMPBELL	KY
DOD - ARMY	LEXINGTON-BLUE GRASS DEPOT	PROP WITHOUT CITY IDENT	KY
TENNESSEE VALLEY AUTHORITY	SHAWNEE STEAM PLANT	PADUCAH	KY
ATOMIC ENERGY COMMISSION	PADUCAH GAS DIFF PLT	PADUCAH	KY
DOD - CORPS OF ENGINEERS (CIVIL)	BARREN RIVER LAKE	ALLEN CO.	KY
DOD - CORPS OF ENGINEERS (CIVIL)	NOLIN LAKE SITE 1 - DAM	EDMONDSON CNTY	KY
DOD - CORPS OF ENGINEERS (CIVIL)	NOLIN LAKE SITE 5 - WAX	GRAYSON CNTY	KY
DOD - CORPS OF ENGINEERS (CIVIL)	NOLIN LAKE SITE 7 - MOUTA	EDMONDSON CNTY	KY
DOD - CORPS OF ENGINEERS (CIVIL)	ROUGH RIV LK SITE 5 N.	BRECKINRIDGE CNTY	KY
DOD - CORPS OF ENGINEERS (CIVIL)	ROUGH RIV. LK SITE 4-AX	BRECKINRIDGE CNTY	KY
DOA - FOREST SERVICE	KISATCHIE NATL FOREST	PROP WITHOUT CITY IDENT	LA
DOD - ARMY	LOUISIANA ARMY AMMO PLT	PROP WITHOUT CITY IDENT	LA
DOD - ARMY	FORT POLK	FORT POLK	LA
DOD - AIR FORCE	BARKSDALE AFB	BARKSDALE AF BASE	LA
DOD - AIR FORCE	ENGLAND AFB	ENGLAND AFB	LA
DOI - NATION PARK SERVICE	ACADIA NATL PARK	SEAWALL	ME
DOI - NATION PARK SERVICE	CRAIG BROOK FISH HATCH	EAST ORLAND	ME
DOD - NAVY	NAVAL AIR STATION	BRUNSWICK	ME
DOD - NAVY	RADIO STATION T	CUTLER	ME
DOD - NAVY	SECURITY GROUP ACTIVITY	WINTER HARBOR	ME
DOD - NAVY	SHIPYARD	KITTERY	ME
DOD - AIR FORCE	CHARLESTON AFS	PROP WITHOUT CITY IDENT	ME
DOD - AIR FORCE	LORING AFB	LORING AFB	ME
DOA - AGRICULTURAL RESEARCH SERV	AGRICULTURE RESEARCH CENTER	BELTSVILLE	MD
DOI - BUR OF SPT FSHRIES & WLDLFE	PATUXENT NW REFUGE	PROP WITHOUT CITY IDENT	MD
DOD - NAVY	NAVAL ORDNANCE STATION	INDIANHEAD	MD
1700 -DOD	COMMUNICATIONS STA	CHELTENHAM	MD
DOD - NAVY	NAVAL ACADEMY	ANNAPOLIS	MD
DOD - NAVY	NAVAL AIR STATION	PATUXENT	MD
DOD - NAVY	NAVAL STATION	ANNAPOLIS	MD
DOD - NAVY	ORDNANCE TEST FACILITY	SOLOMONS	MD
DOD - NAVY	SHIPS RES & DEV CEN	ANNAPOLIS	MD
DOD - ARMY	FORT DETRICK	FREDERICK	MD
DOD - ARMY	EDGEWOOD ARSENAL	PROP WITHOUT CITY IDENT	MD
DOD - ARMY	FORT GEORGE F MEADE	FORT MEADE	MD

FEDERAL INSTALLATIONS

AGENCY NAME	INSTALLATION NAME	CITY NAME	STATE
DOD - ARMY	PROVING GROUND	ABERDEEN	MD
DOD - AIR FORCE	ANDREWS AFB	PRINCE GEORGE'S CNTY	MD
DOT - COAST GUARD	ANNAPOLIS STATION	ANNAPOLIS	MD
DOT - COAST GUARD	COAST GUARD YARD	BALTIMORE	MD
HEW - PUBLIC HEALTH SERV	NIHAC	POOLESVILLE	MD
DOI - NATION PARK SERVICE	MINUTE MAN N HIST PARK	PROP WITHOUT CITY IDENT	MA
DOI - BUR OF SPT FSHRIES & WLDLFE	NO ATTLEBORO FISH HATCH	NORTH ATTLEBORO	MA
DOD - NAVY	NAVAL FACILITY	NANTUCKET	MA
DOD - NAVY	NAVAL SHIPYARD	BOSTON	MA
DOD - AIR FORCE	AF PLANT 28 AFP	EVERETT	MA
DOD - AIR FORCE	AF PLANT 29 AFP	LYNN	MA
DOD - AIR FORCE	AF PLANT 63 AFP	NORTH GRAFTON	MA
DOD - AIR FORCE	LAUR G HANSXON FLD	BEDFORD	MA
DOD - AIR FORCE	NORTH TRURO AFS	NORTH TRURO	MA
DOD - AIR FORCE	OTIS AFB	FALMOUTH	MA
DOD - AIR FORCE	WESTOVER AFB	CHICOPEE	MA
DOT - COAST GUARD	BOSTON BASE	BOSTON	MA
DOA - FOREST SERVICE	HIAWATHA NATL FOREST	PROP WITHOUT CITY IDENT	MI
DOA - FOREST SERVICE	OTTOWA NATL FOREST	PROP WITHOUT CITY IDENT	MI
DOI - NATION PARK SERVICE	ISLE ROYALE NAT PARK	MOTT ISLAND	MI
DOI - BUR OF SPT FSHRIES & WLDLFE	HIAWATHA FOREST HATCH	PROP WITHOUT CITY IDENT	MI
DOI - BUR OF SPT FSHRIES & WLDLFE	JORDON RIVER NAT FISH H	PROP WITHOUT CITY IDENT	MI
DOI - BUR OF SPT FSHRIES & WLDLFE	PENDILLS CR FISH HATCH	BRIMLEY	MI
DOI - BUR OF SPT FSHRIES & WLDLFE	SENEY WILDL REF	SCHOOLCRAFT CO.	MI
DOD - ARMY	DETROIT ARSENAL	WARREN	MI
DOD - ARMY	MICHIGAN ARMY MSL PL	PROP WITHOUT CITY IDENT	MI
DOD - AIR FORCE	CALUMET AFS	AHMEEK	MI
DOD - AIR FORCE	K I SAWYER AFB	MARQUETTE CNTY	MI
DOD - AIR FORCE	KINCHELOE AFB	BRIMLEY	MI
DOD - AIR FORCE	WURTSMITH AFB	OSCODA	MI
DOA - FOREST SERVICE	CHIPPEWA NATL FOREST	PROP WITHOUT CITY IDENT	MN
DOA - FOREST SERVICE	SUPERIOR NATL FOREST	PROP WITHOUT CITY IDENT	MN
DOI - NATION PARK SERVICE	GRAND PORTAGE NATL MON	GRAND PORTAGE	MN
DOI - NATION PARK SERVICE	PIPESTONE NAT MONUMENT	PIPESTONE	MN
DOA - FOREST SERVICE	CHOCTAW LAKE	NF IN MISS.	MS
DOI - NATION PARK SERVICE	JEFF BUSBY PARK	NATCHEZ TRACE PKWY	MS
DOI - NATION PARK SERVICE	TUPELO HQ AREA	NATCHEZ TRACE PKWY	MS
DOA - FOREST SERVICE	CLARK NATIONAL FOREST	PROP WITHOUT CITY IDENT	MO
DOA - FOREST SERVICE	MARK TWAIN NATL FOREST	PROP WITHOUT CITY IDENT	MO

FEDERAL INSTALLATIONS

AGENCY NAME	INSTALLATION NAME	CITY NAME	STATE
DOI - NATION PARK SERVICE	OZARK NSR	OWLS BEND	MO
DOI - NATION PARK SERVICE	OZARK NSR	BIG SPRING	MO
DOI - NATION PARK SERVICE	OZARK NSR	ROUND SPRING	MO
DOI - NATION PARK SERVICE	OZARK NSR	ALLEY SPRING	MO
DOI - BUR OF SPT FSHRIES & WLDLFE	NEOSHO NATL FISH HATCH	NEOSHO	MO
DOD - ARMY	LAKE CITY ARMY AMMO PLT	PROP WITHOUT CITY IDENT	MO
DOD - ARMY	FORT LEONARD WOOD	PROP WITHOUT CITY IDENT	MO
DOA - FOREST SERVICE	LOLO NATIONAL FOREST	PROP WITHOUT CITY IDENT	MT
DOA - FOREST SERVICE	DEERLODGE N FOREST	PROP WITHOUT CITY IDENT	MT
DOA - FOREST SERVICE	LEWIS & CLARK N FOREST	PROP WITHOUT CITY IDENT	MT
DOI - NATION PARK SERVICE	GLACIER NATIONAL PARK	ST. MARY	MT
DOI - NATION PARK SERVICE	GLACIER NATIONAL PARK	APGAR	MT
DOI - NATION PARK SERVICE	GLACIER NATIONAL PARK	LAKE MCDONALD	MT
DOI - NATION PARK SERVICE	GLACIER NATIONAL PARK	WEST GLACIER	MT
DOI - NATION PARK SERVICE	GLACIER NATL PARK	LOGAN PASS	MT
DOI - BUR OF SPT FSHRIES & WLDLFE	BOZEMAN N F HATCHERY	PROP WITHOUT CITY IDENT	MT
DOI - BUR OF SPT FSHRIES & WLDLFE	CRESTON FISH HATCH	PROP WITHOUT CITY IDENT	MT
DOI - BUR OF SPT FSHRIES & WLDLFE	ENNIS NAT FISH HATCH	PROP WITHOUT CITY IDENT	MT
DOD - AIR FORCE	HAVRE AIRFORCE STATION	HAVRE	MT
DOD - AIR FORCE	KALISPELL AFB	LAKESIDE	MT
DOD - AIR FORCE	MALMSTROM AFB	GREAT FALLS	MT
DOI - BUR OF SPT FSHRIES & WLDLFE	CRAWFORD NAT FISH HATCH	PROP WITHOUT CITY IDENT	NB
DOD - ARMY	CORNHUSKER ARMY AMMO PL	PROP WITHOUT CITY IDENT	NB
DOA - FOREST SERVICE	HUMBOLDT NATL FOREST	PROP WITHOUT CITY IDENT	NV
DOI - NATION PARK SERVICE	LAKE MEAD N REC AREA	BOULDER CITY	NV
DOI - BUR OF SPT FSHRIES & WLDLFE	LAHONTAN FISH HATCHERY	PROP WITHOUT CITY IDENT	NV
DOD - NAVY	AMMUNITION DEPOT	HAWTHORNE	NV
DOD - NAVY	NAVAL AIR STATION AUX	FALLON	NV
DOD - AIR FORCE	NELLIS AFB	NELLIS AFB	NV
DOA - FOREST SERVICE	WHITE MTN NATL FOREST	PROP WITHOUT CITY IDENT	NH
DOI - BUR OF SPT FSHRIES & WLDLFE	NASHUA NF HATCHERY	NASHUA	NH
DOD - NAVY	NAVAL SHIPYARD	PORTSMOUTH	NH
DOD - AIR FORCE	PEASE AFB	PEASE AF BASE	NH
DOI - NATION PARK SERVICE	MORRISTOWN NAT HIST PK	MORRISTOWN	NJ
DOI - NATION PARK SERVICE	STATUE OF LIBERTY	NEW YORK	NJ
DOI - BUR OF SPT FSHRIES & WLDLFE	NATL WILDLIFE REF	GREAT SWAMP	NJ
DOD - NAVY	AIR PROP TEST CENTER	TRENTON	NJ
DOD - NAVY	NAVAL AIR STATION	LAKEHURST	NJ
DOD - ARMY	BURLINGTON ARMY AMMO PL	BURLINGTON	NJ

FEDERAL INSTALLATIONS

AGENCY NAME	INSTALLATION NAME	CITY NAME	STATE
DOD - ARMY	FORT DIX	PROP WITHOUT CITY IDENT	NJ
DOD - ARMY	FORT HANCOCK	HIGHLANDS	NJ
DOD - ARMY	MIL OCEAN TERMINAL	BAYONNE	NJ
DOD - ARMY	FORT MONMOUTH		NJ
DOD - ARMY	PICATINNY ARSENAL	PROP WITHOUT CITY IDENT	NJ
VETERANS ADMINISTRATION	VA HOSPITAL	LYONS	NJ
DOD - AIR FORCE	MCGUIRE AFB	BURLINGTON CNTY	NJ
DOT - COAST GUARD	CAPE MAY TRAINING CNTR	CAPE MAY	NJ
DOA - FOREST SERVICE	GILA NATIONAL FOREST	PROP WITHOUT CITY IDENT	NM
DOA - FOREST SERVICE	CARSON NATIONAL FOREST	PROP WITHOUT CITY IDENT	NM
DOA - FOREST SERVICE	SANTA FE NATIONAL FOR	PROP WITHOUT CITY IDENT	NM
DOI - NATION PARK SERVICE	BANDELIER NAT MONUMENT	PROP WITHOUT CITY IDENT	NM
DOI - NATION PARK SERVICE	CARLSBAD CAVERNS NATL P	CARLSBAD	NM
DOI - NATION PARK SERVICE	CHACO CANYON NATL MON	BLOOMFIELD	NM
DOI - NATION PARK SERVICE	GILA CLIFF DWELL N MON	PROP WITHOUT CITY IDENT	NM
DOI - BUR OF SPT FSHRIES & WLDLFE	MESCALERO NATL FISH HATCH	MESCALERO	NM
DOD - AIR FORCE	AF PLANT 83 AFB	ALBUQUERQUE	NM
DOD - AIR FORCE	CANNON AFB	CLOVIS	NM
DOD - AIR FORCE	HOLLOMAN AFB	OTERO CNTY	NM
DOD - AIR FORCE	KIRTLAND AFB	BERNALILLO CNTY	NM
ATOMIC ENERGY COMMISSION	LOS ALAMOS SCIENTIFIC LAB	LOS ALAMOS	NM
DOA - AGRICULTURAL RESEARCH SERV	PLUM ISLAND LAB	PROP WITHOUT CITY IDENT	NY
DOD - ARMY	CAMP DRUM	PROP WITHOUT CITY IDENT	NY
DOD - ARMY	FORT HAMILTON	FORT HAMILTON	NY
DOD - ARMY	FORT WADSWORTH	FORT WADSWORTH	NY
DOD - ARMY	WATERVLIET ARSENAL	WATERVLIET	NY
VETERANS ADMINISTRATION	VA HOSPITAL	CASTLE POINT	NY
VETERANS ADMINISTRATION	VA HOSPITAL	CANANDAIGUA	NY
VETERANS ADMINISTRATION	VA HOSPITAL	MONTROSE	NY
VETERANS ADMINISTRATION	VA HOSPITAL	NORTHPORT	NY
DOD - AIR FORCE	GRIFFISS AFB	ROME	NY
DOD - AIR FORCE	MONTAUK AFS	MONTAUK	NY
DOD - AIR FORCE	PLATTSBURGH AFB	PLATTSBURGH	NY
DOD - AIR FORCE	STEWART AF	NEWBURGH	NY
DOT - ST LAWRENCE SEAWAY	ST. LAWRENCE SEAWAY	MASSENA	NY
DOA - FOREST SERVICE	ARROWOOD CCC	PROP WITHOUT CITY IDENT	NC
DOA - FOREST SERVICE	NEUSE RIVER	NE IN N. CAROLINA	NC
DOA - FOREST SERVICE	SLIDING ROCK NATL FOREST	NE IN N. CAROLINA	NC
DOI - NATION PARK SERVICE	CAPE HATTERAS NATL SEASHORE	BUXTON WELLFIELD	NC
DOI - NATION PARK SERVICE	CAPE HATTERAS NS	CAPE POINT	NC
DOI - NATION PARK SERVICE	CAPE HATTERAS NS	OCRACOKE ISLAND	NC
DOI - NATION PARK SERVICE	CAPE HATTERAS NS	BODIE ISLAND	NC

FEDERAL INSTALLATIONS

AGENCY NAME	INSTALLATION NAME	CITY NAME	STATE
DOI - NATION PARK SERVICE	CAPE HATTERAS NS	PROP WITHOUT CITY IDENT	NC
DOI - NATION PARK SERVICE	FORT RALEIGH NATL SITE	WELLFIELD	NC
DOI - NATION PARK SERVICE	GREAT SMOKY MTS NAT PK	BALSAM MT.	NC
DOI - NATION PARK SERVICE	GREAT SMOKY MTS NAT PK	FORNEY RIDGE	NC
DOI - NATION PARK SERVICE	GREAT SMOKY MTS NAT PK	OCONALUFTEE JCCC	NC
DOI - NATION PARK SERVICE	GREAT SMOKY MTS NAT PK	DEEP CREEK	NC
DOI - NATION PARK SERVICE	SMOKEY CAMPGROUND	GREAT SMOKEY MT. N.P.	NC
DOI - BUR OF SPT FSHRIES & WLDLFE	PISGA FOREST FISH HATC	BREVARD	NC
DOD - NAVY	AIR REWORK FACILITY	CHERRY POINT	NC
DOD - NAVY	MARCORPS AIR STATION	CHERRY POINT	NC
DOD - NAVY	MARCORPS BASE	CAMP LEJUNE	NC
DOD - ARMY	BRAGG FORT	PROP WITHOUT CITY IDENT	NC
DOD - ARMY	MIL OCEAN TERMINAL	SUNNY POINT	NC
DOD - AIR FORCE	POPE AFB	POPE AFB	NC
DOD - AIR FORCE	SEYMOUR JOHNSON AFB	GOLDSBORO	NC
DOD - CORPS OF ENGINEERS (CIVIL)	KERR RESERVOIR	PROP WITHOUT CITY IDENT	NC
DOI - BUR OF SPT FSHRIES & WLDLFE	GARRISON DAM F HATCHERY	RIVERDALE	ND
DOD - AIR FORCE	GRAND FORKS AFB	MEKINOCK	ND
DOD - AIR FORCE	MINOT AFB	MINOT	ND
DOD - AIR FORCE	LOCKBOURNE AFB	LOCKBOURNE	OH
DOD - AIR FORCE	TINKER	NORMAN	OH
DOD - AIR FORCE	WRIGHT PATT AFB	FAIRBOURN	OH
NATIONAL AERONAUTICS & SPACE ADMIN	LEWIS RESEARCH CENTER	CLEVELAND	OH
NATIONAL AERONAUTICS & SPACE ADMIN	PLUM BROOK STATION	SANDUSKY	OH
ATOMIC ENERGY COMMISSION	FEED MAT PROD CEN	FERNALD	OH
ATOMIC ENERGY COMMISSION	GASEOUS DIFF PLANT	PROTSMOUTH	OH
ATOMIC ENERGY COMMISSION	MOUND LAB	MIAMISBURG	OH
DOA - FOREST SERVICE	OUACHITA NATIONAL FORE	PROP WITHOUT CITY IDENT	OK
DOD - ARMY	AMMUNITION DEPOT	MC ALESTER	OK
DOD - ARMY	FORT SILL	FT SILL	OK
DOD - AIR FORCE	ALTUS AFB	ALTUS	OK
DOD - AIR FORCE	TINKER AFB	OKLOHOMA CNTY	OK
DOD - AIR FORCE	VANCE AFB	VANCE AFB	OK
DOD - CORPS OF ENGINEERS (CIVIL)	DENISON DAM-LAKE TEXOMA	PROP WITHOUT CITY IDENT	OK
DOA - FOREST SERVICE	FREMONT NATL FOREST	PROP WITHOUT CITY IDENT	OK
DOA - FOREST SERVICE	MT. HOOD NATIONAL FORE	PROP WITHOUT CITY IDENT	OR
DOA - FOREST SERVICE	UMPQUA NATIONAL FOREST	PROP WITHOUT CITY IDENT	OR
DOA - FOREST SERVICE	WINEMA NATIONAL FOREST	PROP WITHOUT CITY IDENT	OR
DOA - FOREST SERVICE	DESCHUTES NAT FOREST	PROP WITHOUT CITY IDENT	OR

FEDERAL INSTALLATIONS

AGENCY NAME	INSTALLATION NAME	CITY NAME	STATE
DOA - FOREST SERVICE	ROGUE RIVER NAT FOREST	PROP WITHOUT CITY IDENT	OR
DOA - FOREST SERVICE	WALT WHITMAN NAT FOR	PROP WITHOUT CITY IDENT	OR
DOC - NAT OCEANIC & ATMOSHPERIC AC	BONNEVILLE SALMON HATCHERY	BONNEVILLE	OR
DOC - NAT OCEANIC & ATMOSHPERIC AC	CASCADE FCS	PROP WITHOUT CITY IDENT	OR
DOC - NAT OCEANIC & ATMOSHPERIC AC	EAGLE CREEK FISH HATCHERY	PROP WITHOUT CITY IDENT	OR
DOC - NAT OCEANIC & ATMOSHPERIC AC	SANDY FISH HATCHERY	PROP WITHOUT CITY IDENT	OR
DOC - NAT OCEANIC & ATMOSHPERIC AC	BIG CREEK FISH HATCHERY	PROP WITHOUT CITY IDENT	OR
DOC - NAT OCEANIC & ATMOSHPERIC AC	GNAT CREEK FISH CULT ST	PROP WITHOUT CITY IDENT	OR
DOC - NAT OCEANIC & ATMOSHPERIC AC	KLASKANINE FCS	PROP WITHOUT CITY IDENT	OR
DOC - NAT OCEANIC & ATMOSHPERIC AC	OX BOX FCS	PROP WITHOUT CITY IDENT	OR
DOI - NATION PARK SERVICE	OREGON CAVES NATL MON	CAVE JUNCTION	OR
DOD - AIR FORCE	KINGSLEY FLD	KLAMATH FALLS	OR
DOT - COAST GUARD	ASTORIA BASE	ASTORIA	OR
DOD - CORPS OF ENGINEERS (CIVIL)	DETROIT LAKE	MILL CITY	OR
DOD - CORPS OF ENGINEERS (CIVIL)	LOOKOUT PT. LAKE	EUGENE	OR
DOD - CORPS OF ENGINEERS (CIVIL)	SOUTH SANTIAM HATCHERY	LINN CNTY	OR
DOA - FOREST SERVICE	ALLEGHENY NATL FOREST	PROP WITHOUT CITY IDENT	PA
DOI - BUR OF SPT FSHRIES & WLDLFE	LAMAR FISH HATCH	LAMAR	PA
JUS - BUREAU OF PRISONS	U S PENITENTIARY	LEWISBURG	PA
JUS - BUREAU OF PRISONS	U S PENITENTIARY	ALLENWOOD	PA
DOD - NAVY	NAVAL AIR STATION	WILLOW GROVE	PA
DOD - NAVY	NAVAL HOSPITAL	PHILADELPHIA	PA
DOD - NAVY	NAVAL STATION	PHILADELPHIA	PA
DOD - NAVY	NAVAL SUPPLY DEPOT	MECHANICSBURG	PA
DOD - ARMY	ARMY DEPOT	TOBYHANNA	PA
DOD - ARMY	ARMY DEPOT	LETTERKENNY	PA
DOD - ARMY	ARMY DEPOT	NEW CUMBERLAND	PA
DOD - ARMY	ARMY GEN HOSPITAL	VALLY FORGE	PA
DOD - ARMY	SCRANTON ARMY AMMO PLT	SCRANTON	PA
DOD - NAVY	NAVAL COMMUNICATIONS ST	ISABELA	PR
DOD - NAVY	NAVAL STATION	ROOSEVELT ROADS	PR
DOD - NAVY	SECURITY GROUP ACTY	SABANA SECA	PR
DOD - AIR FORCE	RAMEY AFB	AQUILLA	PR
DOD - NAVY	NAVAL BASE	NEWPORT	RI
DOD - NAVY	SUPPLY CENTER	NEWPORT	RI
DOI - BUR OF SPT FSHRIES & WLDLFE	WALHALLA FISH HATCHERY	WALHALLA	SC
DOD - NAVY	AIR STATION	BEAUFORT	SC
DOD - NAVY	NAVAL HOSPITAL	BEAUFORT	SC
DOD - NAVY	NAVAL SHIPYARD	CHARLESTON	SC

FEDERAL INSTALLATIONS

AGENCY NAME	INSTALLATION NAME	CITY NAME	STATE
DOD - ARMY	ARMY DEPOT	CHARLESTON	SC
DOD - AIR FORCE	CHARLESTON AFB	CHARLESTON	SC
DOD - AIR FORCE	MYRTLE BEACH AFB	MYRTLE BEACH	SC
DOD - AIR FORCE	SHAW AFB	SUMTER	SC
ATOMIC ENERGY COMMISSION	SAVANNAH RIVER PLANT	AIKEN	SC
DOA - FOREST SERVICE	BLACK HILLS N FOREST	PROJ W/OUT CITY IDENT	SD
DOI - NATION PARK SERVICE	MT RUSHMORE NATL MEM	KEYSTONE	SD
DOI - BUR OF SPT FSHRIES & WLDLFE	MCNENNEY FISH HATCH	MCNENNEY	SD
DOI - BUR OF SPT FSHRIES & WLDLFE	SPEARFISH NAT FISH HATC	PROP WITHOUT CITY IDENT	SD
DOD - AIR FORCE	ELLSWORTH AFB	RAPID CITY	SD
DOA - FOREST SERVICE	CHEROKEE NAT FOREST	PROP WITHOUT CITY IDENT	TN
DOI - NATION PARK SERVICE	GREAT SMOKY MTS NAT PK	PROP WITHOUT CITY IDENT	TN
DOI - NATION PARK SERVICE	GREAT SMOKY MTS NAT PK	CADES COVE	TN
DOI - NATION PARK SERVICE	GREAT SMOKY MTS NAT PK	CABLE MILL	TN
DOI - BUR OF SPT FSHRIES & WLDLFE	DALE HOLLOW FISH HATCH	CELINA	TN
DOI - BUR OF SPT FSHRIES & WLDLFE	ERWIN NATL FISH HCH	ERWIN	TN
DOD - ARMY	HOLSTON ARMY AMMO PLT	PROP WITHOUT CITY IDENT	TN
DOD - ARMY	MILAN ARMY AMMO PLT	PROP WITHOUT CITY IDENT	TN
DOD - ARMY	VOLUNTEER ARMY AMMO PLT	TYNER	TN
TENNESSEE VALLEY AUTHORITY	GALLATIN STEAM PLANT	GALLATIN	TN
TENNESSEE VALLEY AUTHORITY	JOHNSONVILLE STEAM PLT	NEW JOHNSONVILLE	TN
TENNESSEE VALLEY AUTHORITY	SEQUOYAH NP	PROP WITHOUT CITY IDENT	TN
TENNESSEE VALLEY AUTHORITY	WATAUGA DAM	PROP WITHOUT CITY IDENT	TN
TENNESSEE VALLEY AUTHORITY	WATTS BAR STEAM PLANT	RHEA CNTY	TN
ATOMIC ENERGY COMMISSION	OAK RIDGE GASS DIFF PLA	OAK RIDGE	TN
ATOMIC ENERGY COMMISSION	OAK RIDGE NATL LAB	OAK RIDGE	TN
DOI - NATION PARK SERVICE	AMISTAD NATL REC AREA	DICKINSON	TX
DOI - NATION PARK SERVICE	BIG BEND NATL PARK	CHISOS BASIN	TX
DOI - BUR OF SPT FSHRIES & WLDLFE	LAGUNA ATASCOSA N W REF	PROP WITHOUT CITY IDENT	TX
DOD - NAVY	IND RES ORDNANCE PLT	MCCLENNAN	TX
DOD - NAVY	INDUSTRIAL RESERVE PLAN	DALLAS	TX
DOD - NAVY	NAVAL AIR STATION	CORPUS CHRISTI	TX
DOD - NAVY	NAVAL AIR STATION	DALLAS	TX
DOD - NAVY	NAVAL AIR STATION	KINGSVILLE	TX
DOD - ARMY	AERO DEPOT MAIN CNTR	CORPUS CHRISTI	TX
DOD - ARMY	FORT BLISS	FORT BLISS	TX
DOD - ARMY	FORT HOUSTON	FORT SAM HOUSTON	TX
DOD - ARMY	LONE STAR ARMY AMMO PLT	PROP WITHOUT CITY IDENT	TX
DOD - ARMY	LONGHORN ARMY AMMO PLT	PROP WITHOUT CITY IDENT	TX

FEDERAL INSTALLATIONS

AGENCY NAME	INSTALLATION NAME	CITY NAME	STATE
DOD - ARMY	RED RIVER ARMY DEPOT	PROP WITHOUT CITY IDENT	TX
DOD - ARMY	SABINAH ARMY AMMO PLT	FORT WORTH	TX
DOD - ARMY	FORT WOLTERS	PROP WITHOUT CITY IDENT	TX
DOD - AIR FORCE	BERGSTROM AFB	BERGSTROM AFB	TX
DOD - AIR FORCE	BROOKS AFB	SAN ANTONIO	TX
DOD - AIR FORCE	CARSWELL AFB	FORT WORTH	TX
DOD - AIR FORCE	ELLINGTON AFB	HOUSTON	TX
DOD - AIR FORCE	GOODFELLOW AFB	SAN ANGELO	TX
DOD - AIR FORCE	KELLY AFB	SAN ANTONIO	TX
DOD - AIR FORCE	LACKLAND AFB	SAN ANTONIO	TX
DOD - AIR FORCE	LAREDO AFB	LAREDO	TX
DOD - AIR FORCE	LAUGHLIN AFB	LAUGHLIN AFB	TX
DOD - AIR FORCE	RANDOLPH AFB	SAN ANTONIO	TX
DOD - AIR FORCE	REESE AFB	LUBBOCK	TX
DOD - AIR FORCE	SHEPPARD AFB	WICHITA FALLS	TX
DOD - AIR FORCE	WEBB AFB	BIG SPRING	TX
DOT - COAST GUARD	GALVESTON BASE	GALVESTON	TX
NATIONAL AERONAUTICS & SPACE ADMIN	MANNED SPACECRAFT CTR	HOUSTON	TX
DOA - FOREST SERVICE	CACHE NATIONAL FOREST	PROP WITHOUT CITY IDENT	UT
DOA - FOREST SERVICE	FISHLAKE NATIONAL FORT	PROP WITHOUT CITY IDENT	UT
DOA - FOREST SERVICE	UINTA NATIONAL FOREST	PROP WITHOUT CITY IDENT	UT
DOA - FOREST SERVICE	ASHLEY NATIONAL FOREST	PROP WITHOUT CITY IDENT	UT
DOA - FOREST SERVICE	DIXIE NATIONAL FOREST	PROP WITHOUT CITY IDENT	UT
DOA - FOREST SERVICE	MANTI LASAL NATL FOR	PROP WITHOUT CITY IDENT	UT
DOA - FOREST SERVICE	WASATCH NATIONAL FOREST	PROP WITHOUT CITY IDENT	UT
DOI - NATION PARK SERVICE	BRYCE CANYON NATL PARK	PROP WITHOUT CITY IDENT	UT
DOI - NATION PARK SERVICE	GLEN CANYON N REC AREA	PROP WITHOUT CITY IDENT	UT
DOI - NATION PARK SERVICE	ZION NATIONAL PARK	PROP WITHOUT CITY IDENT	UT
DOI - BUR OF RECLAMATION	FLAMING GORGE P/P	DAGGETT	UT
DOI - BUR OF RECLAMATION	WEBER BASIN PROJECT	BOX ELDER CNTY	UT
DOI - BUR OF SPT FSHRIES & WLDLFE	BEAR RIVER MIG BIRD REF	BRIGHAN CITY	UT
DOI - BUR OF SPT FSHRIES & WLDLFE	JONES HOLE NAT FISH HAT	VERNAL	UT
DOD - ARMY	TOOELE ARMY DEPOT	TOOELE	UT
DOD - DEFENSE SUPPLY AGENCY	DEFENSE DEPOT OGDEN	OGDEN	UT
DOD - AIR FORCE	HILL AFB	OGDEN	UT
DOI - BUR OF SPT FSHRIES & WLDLFE	PITTSFORD NAT FISH HATCH	CHITTENDEN	VT
DOD - AIR FORCE	BURLINGTON MAP	SOUTH BURLINGTON	VT
DOA - FOREST SERVICE	GEORGE WASHINGTON NF	PROP WITHOUT CITY IDENT	VA
DOA - FOREST SERVICE	JEFFERSON NF	FLATWOODS CCC	VA

FEDERAL INSTALLATIONS

AGENCY NAME	INSTALLATION NAME	CITY NAME	STATE
DOC - NAT OCEANIC & ATMOSHPERIC AD	ATLANTIC MARINE CENTER	NORFOLK	VA
DOI - NATION PARK SERVICE	ASSATEAGUE ISLE NAT SEASHRE	CHINCOTEAGUE	VA
DOI - NATION PARK SERVICE	BLUE RIDGE PARKWAY	MT PISGAH	VA
DOI - NATION PARK SERVICE	BLUE RIDGE PARKWAY	PEAKS OF OTTER	VA
DOI - NATION PARK SERVICE	PRINCE WILLIAM FOREST	CABIN CAMP 3	VA
DOI - NATION PARK SERVICE	SHENANDOAH NATL PARK	SKYLAND	VA
DOI - NATION PARK SERVICE	SHENANDOAH NATL PARK	BIG MEADOWS	VA
DOI - BUR OF SPT FSHRIES & WLDLFE	PAINT BANK FISH HATCH	PAINT BANK	VA
DOI - BUR OF SPT FSHRIES & WLDLFE	WYTHEVILLE NAT FISH HCH	WYTHEVILLE	VA
DOD - NAVY	NAVAL COMMSTA	NORFOLK	VA
DOD - NAVY	NAVAL HOSPITAL	QUANTICO	VA
DOD - NAVY	AIR REWORK FACILITY	NORFOLK	VA
DOD - NAVY	COMMUNICATIONS STATION	CHESAPEAKE	VA
DOD - NAVY	FLT AAW TRNG CTR	DAM NECK	VA
DOD - NAVY	HOSPITAL	QUANTICO	VA
DOD - NAVY	NAVAL AIR STATION	OCEANA	VA
DOD - NAVY	NAVAL COMMUNICATIONS ST	DRIVER	VA
DOD - NAVY	NAVAL SHIPYARD	PORTSMOUTH	VA
DOD - NAVY	NAVAL STATION LANT	NORFOLK	VA
DOD - NAVY	NAVAL SUPPLY CENTER	NORFOLK	VA
DOD - NAVY	NAVAL WEAPONS STATION	YORKTOWN	VA
DOD - NAVY	NAVAL WEAPONS STATION	ST. JULIANS CREEK	VA
DOD - NAVY	REGIONAL MED CEN	PORTSMOUTH	VA
DOD - NAVY	SUPPLY CENTER	CRANEY ISLAND	VA
DOD - NAVY	SUPPLY CENTER ANNEX	CHEATHAM	VA
DOD - NAVY	WEAPONS LABORATORY	DAHLGREN	VA
DOD - ARMY	FORT BELVOIR	FORT BELVOIR	VA
DOD - ARMY	FORT EUSTIS	NEWPORT NEWS	VA
DOD - ARMY	CAMP A.P. HILL	CAMP A.P.HILL	VA
DOD - ARMY	FORT LEE	FORT LEE	VA
DOD - ARMY	FORT MYER	FORT MYER	VA
DOD - ARMY	FORT MONROE	HAMPTON	VA
DOD - ARMY	CAMP PICKETT	PROP WITHOUT CITY IDENT	VA
DOD - ARMY	RADFORD ARMY AMMO PLT	PROP WITHOUT CITY IDENT	VA
DOD - ARMY	VINT HILL FARMS STATION	PROP WITHOUT CITY IDENT	VA
DOD - DEFENSE SUPPLY AGENCY	DEF GEN SUPP CENTER	RICHMOND	VA
GENERAL SERVICES ADMINISTRATION	DISPOSAL PLANT	ARLINGTON	VA
DOD - AIR FORCE	LANGLEY AFB	HAMPTON	VA
DOT - FEDL AVIATION ADMIN	WASHINGTON NATL AIRPORT	ARLINGTON	VA

FEDERAL INSTALLATIONS

AGENCY NAME	INSTALLATION NAME	CITY NAME	STATE
NATIONAL AERONAUTICS & SPACE ADMIN	LANGLEY RESEARCH CENTER	HAMPTON	VA
DOI - NATION PARK SERVICE	VIRGIN ISLES NATL PARK	CINNAMON BAY	VI
DOA - FOREST SERVICE	GIFFORD-PINCHOT NATL F	PROP WITHOUT CITY IDENT	WA
DOA - FOREST SERVICE	OLYMPIC NATL FOREST	PROP WITYOUT CITY IDENT	WA
DOA - FOREST SERVICE	SNOQUALMIE NATL FOREST	PROP WITHOUT CITY IDENT	WA
DOA - FOREST SERVICE	WENATCHEE NATIONAL FOR	PROP WITHOUT CITY IDENT	WA
DOA - FOREST SERVICE	MT BAKER NAT FOREST	PROP WITHOUT CITY IDENT	WA
DOC - NAT OCEANIC & ATMOSHPERIC AG	SKAMANIA STEELHEAD HATCH	SKAMANIA	WA
DOC - NAT OCEANIC & ATMOSHPERIC AG	WASHOUGAL SALMON HATCHERY	WASHOUGAL	WA
DOC - NAT OCEANIC & ATMOSHPERIC AG	BEAVER CREEK FISH STA	PROP WITHOUT CITY IDENT	WA
DOC - NAT OCEANIC & ATMOSHPERIC AG	ELOKOMIN FCS	PROP WITHOUT CITY IDENT	WA
DOC - NAT OCEANIC & ATMOSHPERIC AG	WILLARD NATIONAL FISH HATCH	PROP WITHOUT CITY IDENT	WA
DOC - NAT OCEANIC & ATMOSHPERIC AG	CARSON NATIONAL FISH HATCH	PROP WITHOUT CITY IDENT	WA
DOC - NAT OCEANIC & ATMOSHPERIC AG	FISH HATCHERY	ABERNATHY	WA
DOC - NAT OCEANIC & ATMOSHPERIC AG	GRAYS RIVER FCS	PROP WITHOUT CITY IDENT	WA
DOC - NAT OCEANIC & ATMOSHPERIC AG	KALAMA RIVER FISHWAY	PROP WITHOUT CITY IDENT	WA
DOC - NAT OCEANIC & ATMOSHPERIC AG	PACIFIC MARINE CNETER	SEATTLE	WA
DOC - NAT OCEANIC & ATMOSHPERIC AG	TOUTLE FISH CULT STATION	PROP WITHOUT CITY IDENT	WA
DOI - NATION PARK SERVICE	COULEE DAM NAT REC AREA	PROP WITHOUT CITY IDENT	WA
DOI - NATION PARK SERVICE	MT. RAINIER NATL PARK	PROP WITHOUT CITY IDENT	WA
DOI - NATION PARK SERVICE	NO CASCADES NATL PARK	PROP WITHOUT CITY IDENT	WA
DOI - NATION PARK SERVICE	OLYMPIC NATIONAL PARK	PROP WITHOUT CITY IDENT	WA
DOI - BUR OF RECLAMATION	GRAND COULEE DAM	GRANT CNTY	WA
DOI - BUR OF RECLAMATION	ROYAL CAMP	GRANT CNTY	WA
DOI - BUR OF SPT FSHRIES & WLDLFE	ENTIAT FISH HATCHERY	PROP WITHOUT CITY IDENT	WA
DOI - BUR OF SPT FSHRIES & WLDLFE	QUILCENE NATL WILDLIFE REF	PROP WITHOUT CITY IDENT	WA
DOI - BUR OF SPT FSHRIES & WLDLFE	QUINAULT FISH HATCHERY	PROP WITHOUT CITY IDENT	WA
DOI - BUR OF SPT FSHRIES & WLDLFE	LEAVENWORTH FISH HATCH	PROP WITHOUT CITY IDENT	WA
DOI - BUR OF SPT FSHRIES & WLDLFE	WINTHROP FISH HATCHERY	PROP WITHOUT CITY IDENT	WA
JUS - BUREAU OF PRISONS	U.S. PENITENTIARY	STELILACOOM	WA
DOD - NAVY	AMMUNITION DEPOT	BANGOR	WA
DOD - NAVY	NAVAL AIR STATION	WHIDBY ISLAND	WA
DOD - NAVY	NAVAL RADIO STATION	JIM CREEK	WA
DOD - NAVY	NAVAL SHIPYARD	BREMERTON	WA
DOD - NAVY	NAVAL TORPEDO STA	KEYPORT	WA
DOD - NAVY	SECURITY GROUP ACTY	MARIETTA	WA
DOD - NAVY	SUPPLY CENTER	SEATTLE	WA
DOD - NAVY	SUPPLY CENTER	MANCHESTER	WA
DOD - NAVY	SUPPLY CENTER	PUGET SOUND	WA

FEDERAL INSTALLATIONS

AGENCY NAME	INSTALLATION NAME	CITY NAME	STATE
DOD - ARMY	LEWIS FORT	FORT LEWIS	WA
GENERAL SERVICES ADMINISTRATION	GAS CENTER	AUBURN	WA
DOD - AIR FORCE	FAIRCHILD AFB	SPOKANE	WA
DOD - AIR FORCE	MCCHORD AFB	TACOMA	WA
DOD - AIR FORCE	OTHELLO AFS	OTHELLO	WA
ATOMIC ENERGY COMMISSION	HANFORD PLANT	RICHLAND	WA
DOA - FOREST SERVICE	MONONGAHELA N FOREST	PROP WITHOUT CITY IDENT	WV
DOI - BUR OF SPT FSHRIES & WLDLFE	WHITE SULPHUR SPRGS NFH	PROP WITHOUT CITY IDENT	WV
DOI - BUR OF SPT FSHRIES & WLDLFE	LEETOWN FISH HATCH	LEETOWN	WV
JUS - BUREAU OF PRISONS	FEDERAL REFORMTORY	ALDERSON	WV
DOA - FOREST SERVICE	CHEQUAMEGON NATL FOREST	PROP WITHOUT CITY IDENT	WI
DOA - FOREST SERVICE	NICOLET NATL FOR	PROP WITHOUT CITY IDENT	WI
DOD - ARMY	BADGER ARMY AMMO PLT	BARABOO	WI
DOA - FOREST SERVICE	BIGHORN N FOREST	PROP WITHOUT CITY IDENT	WY
DOA - FOREST SERVICE	BRIDGER NATIONAL FOREST	PROP WITHOUT CITY IDENT	WY
DOA - FOREST SERVICE	MEDICINE BOW N FOREST	PROP WITHOUT CITY IDENT	WY
DOA - FOREST SERVICE	SHOSHONE N FOREST	PROP WITHOUT CITY IDENT	WY
DOI - NATION PARK SERVICE	DEVILS TOWER NATL MON	DEVILS TOWER	WY
DOI - NATION PARK SERVICE	GRAND TETON NATL PARK	SIGNAL MT.	WY
DOI - NATION PARK SERVICE	GRAND TETON NATL PARK	MOOSE	WY
DOI - NATION PARK SERVICE	GRAND TETON NATL PARK	COLTER BAY	WY
DOI - NATION PARK SERVICE	YELLOWSTONE NATL PARK	LAKE-FISHING BRIDGE	WY
DOI - NATION PARK SERVICE	YELLOWSTONE NATL PARK	OLD FAITHFUL	WY
DOI - NATION PARK SERVICE	YELLOWSTONE NATL PARK	GRANT VILLAGE	WY
DOI - NATION PARK SERVICE	YELLOWSTONE NATL PARK	TOWER FALLS	WY
DOI - NATION PARK SERVICE	YELLOWSTONE NATL PARK	MAMMOUTH	WY
DOI - NATION PARK SERVICE	YELLOWSTONE NATL PARK	CANYON VILLAGE	WY
DOI - NATION PARK SERVICE	YELLOWSTONE NATL PARK	EAST ENTRANCE	WY
DOI - NATION PARK SERVICE	YELLOWSTONE NATL PARK	NORRIS	WY
DOI - NATION PARK SERVICE	YELLOWSTONE NATL PARK	MADISON	WY
DOI - NATION PARK SERVICE	YELLOWSTONE NATL PARK	SOUTH ENTRANCE	WY
DOI - NATION PARK SERVICE	YELLOWSTONE NATL PARK	BRIDGE BAY	WY
DOI - NATION PARK SERVICE	YELLOWSTONE NATL PARK	CANYON	WY
DOI - NATION PARK SERVICE	YELLOWSTONE NATL PARK	NORTH ENTRANCE	WY
DOI - BUR OF SPT FSHRIES & WLDLFE	JACKSON FISH HATCHERY	JACKSON	WY
DOI - BUR OF SPT FSHRIES & WLDLFE	SARATOGA NAT FISH HARCH	SARATOGA	WY
DOD - AIR FORCE	F E WARREN AFB	CHEYENNE	WY

APPENDIX G

SEGMENT GAZETTEER

G. SEGMENT GAZETTEER

This appendix displays information for individual waterway segments provided to EPA by States in their Section 106 program submissions for fiscal year 1974.

The data shown from left to right are:

- EPA region (01 through 10)
- State or territory (abbreviation)
- Basin code (two-digit number)
- Segment code (two-digit number)
- Segment classification: E (effluent-limited) or W (water quality-limited)
- Description of segment (or basin or State name)
- Water quality status--date of expected water quality goal achievement and brief explanatory notes where needed.

Index to Appendix G

	REGION	STATE ABBREVIATION	PAGE
Alabama	04	AL	G-27
Alaska	10	AK	G-87
Arizona	09	AZ	G-78
Arkansas	06	AR	G-51
California	09	CA	G-79
Colorado	08	CO	G-71
Connecticut	01	CT	G-1
Delaware	03	DE	G-18
District of Columbia	03	DC	G-19
Florida	04	FL	G-28
Georgia	04	GA	G-29
Hawaii	09	HI	G-83
Idaho	10	ID	G-88
Illinois	05	IL	G-39
Indiana	05	IN	G-42
Iowa	07	IW	G-63
Kansas	07	KS	G-64
Kentucky	04	KY	G-31
Louisiana	06	LA	G-51
Maine	01	ME	G-2
Maryland	03	MD	G-20
Massachusetts	01	MA	G-3
Michigan	05	MI	G-44
Minnesota	05	MN	G-45
Mississippi	04	MS	G-36
Missouri	07	MO	G-66
Montana	07	MT	G-72
Nebraska	07	NB	G-68
Nevada	09	NV	G-84
New Hampshire	01	NH	G-9
New Jersey	02	NJ	G-12
New Mexico	06	NM	G-54
New York	02	NY	G-13
North Carolina	04	NC	G-34
North Dakota	08	ND	G-73
Ohio	05	OH	G-46
Oklahoma	06	OK	G-55
Oregon	10	OR	G-89
Pennsylvania	03	PA	G-21
Rhode Island	01	RI	G-10
South Carolina	04	NC	G-37
South Dakota	08	SD	G-74
Tennessee	04	TN	G-38
Texas	06	TX	G-57
Utah	08	UT	G-76
Vermont	01	VT	G-11
Virginia	03	VA	G-23
Washington	10	WA	G-91
West Virginia	03	WV	G-20
Wisconsin	05	WI	G-49
Wyoming	08	WY	G-77

Guam	09	GU	G-82
Puerto Rico	02	PR	G-16
Virgin Islands	02	VI	G-17
American Samoa	09	AS	G-85
Trust Territories	09	TT	G-86

ST	BA	SB	C	DESCRIPTION OF SEGMENT	W Q S STATUS
01	CT	00	00	CONNECTICUT	GEN'LY INADEQ INFO
01	CT	01	00	CONNECTICUT RIVER BASIN	BEFORE 1983(10/73 DRFT PBAP)
01	CT	01	01	2 CONNECTICUT RIVER - SOUTH OF GLASTONBURY	
01	CT	01	02	2 CONNECTICUT RIVER - NORTH OF GLASTONBURY	
01	CT	01	03	2 FARMINGTON RIVER - NEAR BURLINGTON	
01	CT	01	04	2 STILL RIVER - OUT OF DANBURY	
01	CT	01	05	2 POQUABUCK RIVER - NEAR PLYMOUTH	1983
01	CT	01	06	2 HOCKANUM RIVER	1983
01	CT	01	07	2 MATTABASSETT RIVER	
01	CT	01	08	2 LARK RIVER	
01	CT	01	00	CENTRAL CONNECTICUT RIVER BASIN	
01	CT	02	01	2 QUINNIPIAC RIVER	1983
01	CT	02	02	2 STAMFORD HARBOR	
01	CT	02	03	2 NEW HAVEN HARBOR	
01	CT	02	04	2 WILLIMANTIC RIVER FROM STAFFORD SPRINGS STP TO I-84	1983
01	CT	02	05	2 EAGLEVILLE LAKE	1983
01	CT	03	00	THAMES RIVER BASIN	
01	CT	03	01	2 QUINEBAUG AND MOUSUP RIVER	1983
01	CT	03	02	2 THAMES RIVER	
01	CT	03	03	2 WILLIMANTIC RIVER - SHETUCKET RIVER	
01	CT	03	04	2 ASPINOCK POND	1983
01	CT	04	00	HOUSATONIC RIVER BASIN	
01	CT	04	01	2 LOWER HOUSATONIC RIVER	
01	CT	04	02	2 NAUGATUCK RIVER	1983
01	CT	04	03	2 LAKE HOUSATONIC	1983
01	CT	05	00	PARCATUCK RIVER BASIN	
01	CT	05	01	2 PAWCATUCK RIVER	1983
01	CT	06	00	WESTERN CONNECTICUT COASTAL RIVER BASIN	
01	CT	06	01	2 ALL WATERS	1983
01	CT	07	00	HUDSON RIVER BASIN	
01	CT	07	01	2 ALL WATERS	1983
01	CT	08	00	EASTERN CONN COASTAL RIVER BASIN (NIANTIC)	
01	CT	08	01	2 ALL WATERS	1983
01	CT	09	00	EASTERN CONN COASTAL RIVER BASIN (MYSTIC)	
01	CT	09	01	2 ALL WATERS	1983
01	CT	22	22	2 NORWALK HARBOR	1983
01	CT	22	22	2 LAKE LILLINONAH	1983
01	CT	22	22	2 GUILFORD HARBOR	1983
01	CT	22	22	2 LAKE ZOAR	1983
01	CT	22	22	2 BRIDGEPORT HARBOR	1983
01	CT	22	22	2 STAMFORD HARBOR	1983
01	CT	22	22	2 MANTAK LAKE	1983
01	CT	22	22	2 WESTPORT HARBOR	1983
01	CT	22	22	ALL OTHER SEGMENTS IN STATE	1983

AF ST BA SG C *	DESCRIPTION OF SEGMENT	W Q S STATUS
01 ME 00 00	MAINE	
01 ME 01 00	ST. JOHN RIVER BASIN	
01 ME 01 01 *	ST. JOHN RIVER FROM MILE 35.4 TO MILE 0	1983
01 ME 01 02 *	ALLAGASH RIVER FROM MILE 17.9 TO MILE 14.3	1983
01 ME 01 03 *	PRESTILE STREAM FROM MILE 19.9 TO MILE 0	1983
01 ME 01 04 *	ALLAGASH RIVER - PRESQUE ISLE TO CANADIAN BORDER	1983
01 ME 02 00	PENOBSCOT RIVER BASIN	
01 ME 02 01 *	PENOBSCOT RIVER FROM MILE 6.7 TO MILE 0	1983
01 ME 04 00	PISCATAQUA, SALMON FALLS AND MOUSAM RIVER BASIN	
01 ME 11 01 *	MOUSAM RIVER FROM MILE 17.1 TO MILE 0	1983
01 ME 16 00	COASTAL RIVER BASIN	
01 ME 04 01 *	ST. CROIX RIVER FROM MILE 10.0 TO MILE 0	1983
01 ME 05 00	KENNEBEC RIVER BASIN	
01 ME 05 01 *	EAST BRANCH OF SEBASTICOOK RIVER FROM MILE 14 TO MILE 0	1983
01 ME 05 02 *	SEBASTICOOK RIVER FROM MILE 34.8 TO MILE 0	1983
01 ME 06 00	LITTLE ANDROSCOGGIN RIVER BASIN	
01 ME 06 01 *	LITTLE ANDROSCOGGIN RIVER FROM MILE 28.1 TO MILE 0	1983
01 ME 07 00	PENOBSCOT RIVER BASIN	
01 ME 07 01 *	PENOBSCOT RIVER FROM MILE 60.4 TO MILE 60.1	1983
01 ME 10 00	SACO RIVER BASIN	
01 ME 10 01 *	GOOSEBERRY BROOK FROM MILE 2.5 TO MILE 0	1983
01 ME 99 99	BACK CHT, MAINLAND	

RG	ST	BA	SG	C	DESCRIPTION OF SEGMENT	W Q S STATUS
01	MA	00	00		MASSACHUSETTS	
01	MA	01	00		CONNECTICUT RIVER BASIN	
01	MA	01	01	?	OTTER RIVER ABOVE GARDNER SEWAGE TREATMENT PLANT	INADEQUATE INFO
01	MA	01	02	W	OTTER RIVER - GARDNER STP TO SEAMAN PAPER	1983
01	MA	01	03	W	OTTER RIVER - SEAMAN PAPER TO BALDWINVILLE PRODS.	1983
01	MA	01	04	W	OTTER RIVER - BALDWINVILLE PRODS. TO CONFLUENCE WITH MILLERS RIVER	1983
01	MA	01	05	?	MILLERS RIVER ABOVE WINCHENDON STP	INADEQUATE INFO
01	MA	01	06	E	MILLERS RIVER - WINCHENDON STP TO CONFLUENCE OF OTTER	1977
01	MA	01	07	W	MILLERS RIVER CONFLUENCE OF OTTER TO SOUTH ROYALSTON GAGE	1983
01	MA	01	08	W	MILLERS RIVER - SOUTH ROYALSTON GAGE TO TULLY RIVER	1983
01	MA	01	09	E	MILLERS RIVER - TULLY RIVER TO ORANGE	1977
01	MA	01	10	E	MILLERS RIVER - ORANGE TO ERVING PAPER	1977
01	MA	01	11	E	MILLERS RIVER - ERVING PAPER TO MILLERS FALLS 1ST DAM	1977
01	MA	01	12	E	MILLERS RIVER - 2ND MILLERS FALLS DAM TO CONNECTICUT RIVER	1977
01	MA	01	13	W	NORTH RIVER ABOVE R.M. 6.2	1983
01	MA	01	14	W	WESTFIELD - LITTLE RIVERS	1983
01	MA	02	00		NARRAGANSETT BAY RIVER BASIN	
01	MA	02	01	?	BLACKSTONE RIVER - KETTLE BROOK ABOVE WAITE POND DAM	INADEQUATE INFO
01	MA	02	02	W	BLACKSTONE RIVER - WAITE POND DAM TO SMITH POND DAM	1983
01	MA	02	03	W	BLACKSTONE RIVER - SMITH POND DAM TO M.B.D. DAM	1983
01	MA	02	04	W	BLACKSTONE RIVER - M.B.D. DAM TO END OF RAPIDS	1983
01	MA	02	05	W	BLACKSTONE RIVER - END OF RAPIDS TO STONEVILLE POND DAM	1983
01	MA	02	06	W	BLACKSTONE RIVER - STONEVILLE POND DAM TO FLOOD CONTROL DIVERSION	1983
01	MA	02	07	W	BLACKSTONE RIVER - FLOOD CONTROL DIVERSION TO LEESVILLE POND DAM	1983
01	MA	02	08	W	BLACKSTONE RIVER - LEESVILLE POND DAM TO CURTIS POND DAM	1983
01	MA	02	09	W	MIDDLE RIVER TO U.S. STEEL POND DAM	1983
01	MA	02	10	W	BLACKSTONE RIVER TO WORCESTER S.T.P.	1983
01	MA	02	11	W	BLACKSTONE RIVER - WORCESTER STP TO RAPIDS SECTION	1983
01	MA	02	12	W	BLACKSTONE RIVER - RAPIDS TO END OF RAPIDS SECTION	1983
01	MA	02	13	W	BLACKSTONE RIVER - END OF RAPIDS TO MILLBURY STP	1983
01	MA	02	14	W	BLACKSTONE RIVER - MILLBURY STP TO SINGING DAM	1983
01	MA	02	15	W	BLACKSTONE RIVER - SINGING DAM TO WILKINSONVILLE DAM	1983
01	MA	02	16	W	BLACKSTONE RIVER - WILKINSONVILLE DAM TO INLET TO FISHERVILLE POND	1983
01	MA	02	17	W	BLACKSTONE RIVER - INLET TO OUTLET FROM FISHERVILLE POND	1983
01	MA	02	18	W	BLACKSTONE RIVER-OUTLET FISHERVILLE PD TO OUTLET FARNAMSVILLE PD	1983
01	MA	02	19	E	BLACKSTONE RIVER - OUTLET FARNAMSVILLE POND TO OUTLET ROCKDALE PD	1977
01	MA	02	20	E	BLACKSTONE RIVER - OUTLET ROCKDALE POND TO OUTLET RIVERDALE PD	1977
01	MA	02	21	E	BLACKSTONE RIVER - OUTLET FROM RIVERDALE POND TO NORTHBRIDGE STP	1977
01	MA	02	22	E	BLACKSTONE RIVER - NORTHBRIDGE STP TO OUTLET OF RICE CITY POND	1977
01	MA	02	23	E	BLACKSTONE RIVER - RICE CITY POND TO CONFLUENCE WITH MUMFORD RIVER	1977
01	MA	02	24	E	BLACKSTONE RIVER - MUMFORD RIVER TO CONFLUENCE WITH WEST RIVER	1977
01	MA	02	25	E	BLACKSTONE RIVER - WEST RIVER TO IRONSTONE BROOK	1977
01	MA	02	26	E	BLACKSTONE RIVER - IRONSTONE BROOK TO LONSDALE DAM	1977
01	MA	02	27	E	BLACKSTONE RIVER - LONSDALE DAM TO BLACKSTONE CENTER DAM	1977
01	MA	02	28	E	BLACKSTONE RIVER - BLACKSTONE CENTER DAM TO STATE LINE MASS-RI	1977
01	MA	02	29	?	QUINSIGAMOND RIVER - ABOVE IRISH DAM	INADEQUATE INFO
01	MA	02	30	W	QUINSIGAMOND RIVER - IRISH DAM TO HOVEY POND DAM	1983
01	MA	02	31	W	QUINSIGAMOND RIVER - HOVEY POND DAM TO INLET TO LAKE RIPPLE	1983
01	MA	02	32	W	QUINSIGAMOND RIVER - LAKE RIPPLE TO OUTLET FROM LAKE RIPPLE	1983
01	MA	02	33	W	QUINSIGAMOND RIVER - OUTLET LAKE RIPPLE TO INLET FISHERVILLE PD	1983
01	MA	02	34	W	QUINSIGAMOND RIVER - FISHERVILLE POND TO CONF W/BLACKSTONE RIVER	1983
01	MA	02	35	?	WEST RIVER - ABOVE UPTON STP	INADEQUATE INFO
01	MA	02	36	W	WEST RIVER - UPTON STP TO PLEASANT STREET BRIDGE	1983
01	MA	02	37	W	WEST RIVER - PLEASANT STREET BRIDGE TO HARRINGTON POOL	1983
01	MA	02	38	W	WEST RIVER - HARRINGTON POOL TO WEST HILL DAM	1983
01	MA	02	39	W	WEST RIVER - WEST HILL DAM TO WAUCANTUCK DAM	1983
01	MA	02	40	W	WEST RIVER - WAUCANTUCK DAM TO CONFLUENCE WITH BLACKSTONE RIVER	1983
01	MA	02	41	?	MUMFORD RIVER - ABOVE STEVENS POND DAM	INADEQUATE INFO
01	MA	02	42	W	MUMFORD RIVER - STEVENS POND DAM TO BRIDGE BELOW MANCHAUG	1983

01 MA 02 43 a MUMFORD RIVER - BRIDGE BELOW MANCHAUG TO USGS GAGE	1983
01 MA 02 44 d MUMFORD RIVER - USGS GAGE TO GILROA DAM	1983
01 MA 02 45 d MUMFORD RIVER - GILROA DAM TO OUTLET LACKEY DAM	1983
01 MA 02 46 d MUMFORD RIVER - LACKEY DAM TO OUTLET WHITIN POND	1983
01 MA 02 47 d MUMFORD RIVER - WHITIN POND TO OUTLET LINWOOD POND	1983
01 MA 02 48 d MUMFORD RIVER - LINWOOD POND TO CROWNT EAGLE POND	1983
01 MA 02 49 d MUMFORD RIVER - EAGLE POND TO DRAIDGE CENTER DAM	1983
01 MA 02 50 d MUMFORD RIVER - DRAIDGE CENTER DAM TO CONF W/BLACKSTONE RIVER	1983
01 MA 02 51 3 MILL RIVER - ABOVE HOPEDALE DAM	INADEQUATE INFO
01 MA 02 52 d MILL RIVER - HOPEDALE DAM TO HOPEDALE STP	1983
01 MA 02 53 d MILL RIVER - HOPEDALE STP TO SPINDLEVILLE DAM	1983
01 MA 02 54 d MILL RIVER - SPINDLEVILLE DAM TO MUDDLY BROOK CONFLUENCE	1983
01 MA 02 55 d MILL RIVER - MUDDLY BROOK TO INLET TO HARRIS POND	1983
01 MA 02 56 d MILL RIVER - INLET TO HARRIS POND TO OUTLET FROM HARRIS POND	1983
01 MA 03 00 THAMES RIVER BASIN	
01 MA 03 01 3 FRENCH RIVER ABOVE LEICESTER STP	INADEQUATE INFO
01 MA 03 02 d FRENCH RIVER - LEICESTER STP TO INLET GREENVILLE POND	1983
01 MA 03 03 d FRENCH RIVER - GREENVILLE POND TO OUTLET	1983
01 MA 03 04 d FRENCH RIVER - OUTLET GREENVILLE POND TO OUTLET ROCHDALE POND	1983
01 MA 03 05 d FRENCH RIVER - ROCHDALE POND TO DRAKO-ROCHDALE POND	1983
01 MA 03 06 d FRENCH RIVER - DRAKO-ROCHDALE POND TO INLET TEXAS POND	1983
01 MA 03 07 d FRENCH RIVER - INLET TEXAS POND TO OUTLET TEXAS POND	1983
01 MA 03 08 d FRENCH RIVER - OUTLET TEXAS POND TO HODGES VILLAGE DAM	1983
01 MA 03 09 d FRENCH RIVER - HODGES VILLAGE DAM TO INLET N VILLAGE IMPOUNDMENT	1983
01 MA 03 10 d FRENCH RIVER - NORTH VILLAGE IMPOUNDMENT TO NORTH DAM	1983
01 MA 03 11 d FRENCH RIVER - NORTH DAM TO SOUTH DAM	1983
01 MA 03 12 d FRENCH RIVER - SOUTH DAM TO WEBSTER-DUDLEY STP	1983
01 MA 03 13 d FRENCH RIVER - WEBSTER-DUDLEY STP TO PERRYVILLE DAM -ST LINE	INADEQUATE INFO
01 MA 03 14 3 QUINEBAUG RIVER ABOVE STURBRIDGE STP	1983
01 MA 03 15 d QUINEBAUG RIVER - STURBRIDGE STP TO WESTVILLE LAKES DAM	1977
01 MA 03 16 d QUINEBAUG RIVER - WESTVILLE LAKES DAM TO WEST DAM	1977
01 MA 03 17 d QUINEBAUG RIVER - WEST DAM TO A.D. DAM	1977
01 MA 03 18 d QUINEBAUG RIVER - A.D. DAM TO SOUTHBRIDGE STP	1983
01 MA 03 19 d QUINEBAUG RIVER - SOUTHBRIDGE STP TO INLET W DUDLEY IMPOUNDMENT	1983
01 MA 03 20 d QUINEBAUG RIVER - WEST DUDLEY IMPOUNDMENT TO WEST DUDLEY DAM	1983
01 MA 03 21 d QUINEBAUG RIVER - WEST DUDLEY DAM TO QUINEBAUG GAGE	INADEQUATE INFO
01 MA 03 22 3 CADY BROOK ABOVE OUTLET GLEN ECHO POND	1983
01 MA 03 23 d CADY BROOK - GLEN ECHO POND TO ROUTE 20 BRIDGE	1983
01 MA 03 24 d CADY BROOK - ROUTE 20 BRIDGE TO CHARLTON STP	1983
01 MA 03 25 d CADY BROOK - CHARLTON STP TO PIPELINE BRIDGE	1983
01 MA 03 26 d CADY BROOK - PIPELINE BRIDGE TO CONF WITH QUINEBAUG RIVER	INADEQ SWGR TREATMENT SEC----
01 MA 04 00 MERRIMACK RIVER BASIN	1977
01 MA 04 01 3 MERRIMACK RIVER - FROM NH-MA LINE TO CHELMSFORD STP	1977
01 MA 04 02 3 MERRIMACK RIVER - CHELMSFORD STP TO LOWELL WATER INTAKE	1977
01 MA 04 03 3 MERRIMACK RIVER - LOWELL WATER INTAKE TO PAWTUCKET DAM	1977
01 MA 04 04 3 MERRIMACK RIVER - PAWTUCKET DAM TO CONCORD RIVER	1977
01 MA 04 05 3 MERRIMACK RIVER - CONCORD RIVER TO LOWELL STP	1977
01 MA 04 06 3 MERRIMACK RIVER - LOWELL STP TO LAWRENCE WATER INTAKE	1977
01 MA 04 07 3 MERRIMACK RIVER - LAWRENCE WATER INTAKE TO ESSEX DAM	1977
01 MA 04 08 3 MERRIMACK RIVER - ESSEX DAM TO SHAWSHEEN RIVER	1977
01 MA 04 09 3 MERRIMACK RIVER - SHAWSHEEN RIVER TO LAWRENCE STP	1977
01 MA 04 10 3 MERRIMACK RIVER - LAWRENCE STP TO HAVERHILL STP	1977
01 MA 04 11 3 MERRIMACK RIVER - HAVERHILL STP TO MERRIMAC	1977
01 MA 04 12 3 MERRIMACK RIVER - MERRIMAC TO AMESBURY STP	1977
01 MA 04 13 3 MERRIMACK RIVER - AMESBURY STP TO SEABROOK STP	1977
01 MA 04 14 3 MERRIMACK RIVER - SEABROOK STP TO MOUTH	1983
01 MA 04 15 d NASHUA RIVER	1983
01 MA 04 16 d NASHUA RIVER BASIN	
01 MA 05 00 TAUNTON RIVER BASIN	INADEQUATE INFO
01 MA 05 01 3 ASSAWOMPSET - ABOVE WESTBORO STP	1983
01 MA 05 02 d ASSAWOMPSET - WESTBORO STP TO SHREWSBURY STP	G-2

01	MA	05	03	W	ASSABET RIVER - SHREWSBURY STP TO SCHOOL STREET	1983
01	MA	05	04	W	ASSABET RIVER - SCHOOL STREET TO DAM F	1983
01	MA	05	05	?	ASSABET RIVER - DAM F TO DAM G	1983
01	MA	05	06	W	ASSABET RIVER - DAM G TO MARLBORO STP	1983
01	MA	05	07	W	ASSABET RIVER - MARLBORO STP TO NORTH BROOK	1983
01	MA	05	08	?	ASSABET RIVER - NORTH BROOK TO DAM H	1983
01	MA	05	09	W	ASSABET RIVER - DAM H TO HUDSON STP	1983
01	MA	05	10	W	ASSABET RIVER - HUDSON STP TO DAM I	1983
01	MA	05	11	W	ASSABET RIVER - DAM I TO DAM J	1983
01	MA	05	12	W	ASSABET RIVER - DAM J TO MAYNARD GAGE	1983
01	MA	05	13	W	ASSABET RIVER - MAYNARD GAGE TO MAYNARD STP	1983
01	MA	05	14	W	ASSABET RIVER - MAYNARD STP TO MAIN STREET	1983
01	MA	05	15	W	ASSABET RIVER - MAIN STREET TO MCI STP	1983
01	MA	05	16	W	ASSABET RIVER - MCI STP TO SUDBURY RIVER	1983
01	MA	05	17	W	CONCORD RIVER - SUDBURY RIVER TO SAW MILL BROOK	1983
01	MA	05	18	W	CONCORD RIVER - SAW MILL BROOK TO ROUTE 4	1983
01	MA	05	19	W	CONCORD RIVER - ROUTE 4 TO BILLERICA	1983
01	MA	05	20	W	CONCORD RIVER - BILLERICA TO MERRIMACK RIVER	1983
01	MA	05	21	?	SUDBURY RIVER - ABOVE OUTLET OF SAXONVILLE POND	INADEQUATE INFO
01	MA	05	22	W	SUDBURY RIVER - SAXONVILLE POND TO LAKE COCHITUATE OUTFALL	1983
01	MA	05	23	W	SUDBURY RIVER - LAKE COCHITUATE OUTFALL TO WASH BROOK	1983
01	MA	05	24	W	SUDBURY RIVER - WASH BROOK TO FAIRHAVEN BAY INLET	1983
01	MA	05	25	W	SUDBURY RIVER - FAIRHAVEN BAY TO FAIRHAVEN BAY OUTLET	1983
01	MA	05	26	W	SUDBURY RIVER - FAIRHAVEN BAY OUTLET TO CONFLUENCE WITH ASSABET	1983
01	MA	05	27	?	HOP AND WASH BROOKS ABOVE MARLBORO	INADEQUATE INFO
01	MA	05	28	W	HOP AND WASH BROOKS - MARLBORO TO OUTLET HAGER POND	1983
01	MA	05	29	W	HOP AND WASH BROOKS - OUTLET HAGER POND TO OUTLET GRIST MILL POND	1983
01	MA	05	30	W	HOP & WASH BRKS-OUTLET GRIST MILL PD TO OUTLET CARDING MILL PD	1983
01	MA	05	31	W	HOP AND WASH BROOKS-OUTLET CARDING MILL PD TO OUTLET STEVENS MILL PD	1983
01	MA	05	32	W	HOP AND WASH BROOKS - OUTLET STEVENS MILL POND TO CONF W/LAND BRK	1983
01	MA	05	33	W	HOP AND WASH BROOKS - LAND BROOK TO CONF WITH SUDBURY RIVER	1983
01	MA	06	00		TAUNTON RIVER BASIN	
01	MA	06	01	W	TAUNTON RIVER FROM SOURCE TO NEMASKET RIVER CONFLUENCE	1983
01	MA	06	02	W	TAUNTON RIVER FROM NEMASKET RIVER CONFLUENCE TO ROUTE 24 BRIDGE	1983
01	MA	06	03	W	TAUNTON RIVER FROM ROUTE 24 BRIDGE TO MILL RIVER CONFLUENCE	1983
01	MA	06	04	W	TAUNTON RIVER FROM MILL RIVER CONFLUENCE TO BERKLEY BRIDGE	1983
01	MA	06	05	E	TAUNTON R BERKLEY BR TO MOUTH OF TAUNTON R AT BATTLESHIP COVE	1977
01	MA	06	06	W	TROUT BROOK	1983
01	MA	06	07	W	SALISBURY PLAIN AND MATFIELD RIVERS	1983
01	MA	06	08	W	SATUCKET RIVER AND TRIBUTARIES	1983
01	MA	06	09	W	TOWN RIVER AND TRIBUTARIES	1983
01	MA	06	10	W	NEMASKET RIVER	1983
01	MA	06	11	W	SAW MILL BROOK	1983
01	MA	06	12	W	MILL RIVER FROM WHITTENTON DAM TO TAUNTON RIVER CONF	1983
01	MA	06	13	W	THREE MILE RIVER -RUMFORD R OUTLET OF NORTON RES TO WADING R CONF	1983
01	MA	06	14	W	THREE MILE RIVER -WADING R FROM CHARTLEY CONF TO RUMFORD R CONF	1983
01	MA	06	15	W	THREE MILE RIVER - WADING RIVER CONF TO TAUNTON RIVER CONFLUENCE	1983
01	MA	06	16	E	MT HOPE BAY FROM BATTLESHIP COVE EAST BUOY #4" NORTHERLY MAS-RI LINE	1977
01	MA	06	17	W	MT HOPE BAY WESTERLY BUOY "4" NORTHERLY MASS-RI STATE LINE	1983
01	MA	06	18	W	QUEQUECHAN RIVER	1983
01	MA	06	19	?	TEN MILE RIVER ABOVE WHITING POND	INADEQUATE INFO
01	MA	06	20	W	TEN MILE RIVER WHITING POND TO WHITING POND DAM	1983
01	MA	06	21	W	TEN MILE RIVER WHITING POND DAM TO INLET, FALL POND	1983
01	MA	06	22	W	TEN MILE RIVER INLET, FALL POND TO OUTLET FALL POND	1983
01	MA	06	23	W	TEN MILE RIVER OUTLET, FALL POND TO NORTH ATTLEBORO STP	1983
01	MA	06	24	W	TEN MILE RIVER ATTLEBORO STP TO FARMER POND INLET	1983
01	MA	06	25	W	TEN MILE RIVER FARMER POND INLET TO FARMER POND OUTLET	1983
01	MA	06	26	W	TEN MILE RFARMER PD OUTLET TO MECHANICS PD INLET BUNGARY R CONF	1983
01	MA	06	27	W	TEN MILE RIVER MECHANICS POND INLET TO MECHANICS POND OUTLET	1983
01	MA	06	28	W	TEN MILE RIVER MECHANICS POND OUTLET TO INLET DODGEVILLE POND	1983
01	MA	06	29	W	TEN MILE RIVER INLET DODGEVILLE POND TO OUTLET DODGEVILLE POND	1983

01 MA 06 30	W	TEN MILE RIVER OUTLET DODGEVILLE POND TO INLET HEBRONVILLE POND	1983
01 MA 06 31	W	TEN MILE RIVER INLET HEBRONVILLE POND TO OUTLET HEBRONVILLE POND	1983
01 MA 06 32	W	TEN MILE RIVER OUTLET HEBRONVILLE POND TO AD & F DAM	1983
01 MA 06 33	W	TEN MILE RIVER AD & F DAM TO SEVEN MILE RIVER AND ATTLEBORO STP	1983
01 MA 06 34	W	TEN MILE RIVER ATTLEBORO STP TO MASS-RI LINE	1983
01 MA 06 35	?	NEPONSET RIVER UPSTREAM NEPONSET RES. DAM	INADEQUATE INFO
01 MA 06 36	E	NEPONSET RIVER NEPONSET RES. DAM TO OUTLET CRACKROCK POND DAM	1977
01 MA 06 37	W	NEPONSET RIVER OUTLET CRACKROCK POND DAM TO SUMMER ST. DAM	1983
01 MA 06 38	W	NEPONSET R SUMMER ST. DAM TO UPSTM BIRD MACHINE CO. RIVER DAM	1983
01 MA 06 39	W	NEPONSET R BIRD MACHINE CO. DAM UPSTM KENDALL MILLS S.ST. PLT DAM	1983
01 MA 06 40	W	NEPONSET R KENDALL MILLS S.ST. PLT DAM TO KENDALL MILLS MAIN PLT DAM	1983
01 MA 06 41	W	NEPONSET R KENDALL MILLS MAIN PLANT DAM TO OUTLET STETSON POND DAM	1983
01 MA 06 42	W	NEPONSET R STATSON POND DAM TO OUTLET BIRD POND DAM	1983
01 MA 06 43	W	NEPONSET RIVER BIRD POND DAM TO USGS ON PLEASANT ST.	1983
01 MA 06 44	W	NEPONSET RIVER USGS ON PLEASANT ST TO CONFLUENCE WITH E. BRANCH	1983
01 MA 06 45	W	NEPONSET RIVER E. BRANCH TO TRUMAN HIGHWAY BRIDGE	1983
01 MA 06 46	W	NEPONSET RIVER TRUMAN HIGHWAY BRIDGE TO CONFLUENCE WITH MOTHER BROOK	1983
01 MA 06 47	W	NEPONSET RIVER MOTHER BROOK TO HOLLINGSWORTH AND VOSE DAM	1983
01 MA 06 48	W	NEPONSET RIVER HOLLINGSWORTH AND VOSE DAM TO DIAMOND INTERNATIONAL DAM	1983
01 MA 06 49	W	NEPONSET RIVER DIAMOND INTERNATIONAL DAM TO MILTON LOWER FALLS DAM	1983
01 MA 07 00		MASSACHUSETTS COASTAL RIVER BASIN	
01 MA 07 01	W	CHARLES RIVER - ECHO LAKE DAM TO MILFORD WATER WORKS DAM	1983
01 MA 07 02	W	CHARLES RIVER - MILFORD WATER WORKS DAM TO BETTINGER EFFLUENT	1983
01 MA 07 03	W	CHARLES RIVER - BETTINGER EFFLUENT TO CEDAR SWAMP DAM	1983
01 MA 07 04	W	CHARLES RIVER - CEDAR SWAMP DAM TO MILFORD STP	1983
01 MA 07 05	W	CHARLES RIVER - MILFORD STP TO INLET OF BOX POND	1983
01 MA 07 06	W	CHARLES RIVER - BOX POND TO CARYVILLE DAM	1983
01 MA 07 07	W	CHARLES RIVER - CARYVILLE DAM TO HOPPING BROOK	1983
01 MA 07 08	W	CHARLES RIVER - HOPPING BROOK TO MINE BROOK	1983
01 MA 07 09	W	CHARLES RIVER - MINE BROOK TO CHICKEN BROOK	1983
01 MA 07 10	W	CHARLES RIVER - CHICKEN BROOK TO MEDWAY DAM	1983
01 MA 07 11	W	CHARLES RIVER - MEDWAY DAM TO MILL RIVER	1983
01 MA 07 12	W	CHARLES RIVER - MILL RIVER TO STOP RIVER	1983
01 MA 07 13	W	CHARLES RIVER - STOP RIVER TO MILLIS STP	1983
01 MA 07 14	W	CHARLES RIVER - MILLIS STP TO MEDFIELD STP	1983
01 MA 07 15	W	CHARLES RIVER - MEDFIELD STP TO BOGASTOWE BROOK	1983
01 MA 07 16	W	CHARLES RIVER - BOGASTOWE BROOK TO MEDFIELD HOSPITAL	1983
01 MA 07 17	W	CHARLES RIVER - MEDFIELD HOSPITAL TO ST. STEVENS SCHOOL	1983
01 MA 07 18	W	CHARLES RIVER - ST. STEVENS SCHOOL TO SOUTH NATICK DAM	1983
01 MA 07 19	W	CHARLES RIVER - S. NATICK DAM TO WABAN BROOK	1983
01 MA 07 20	W	CHARLES RIVER - WABAN BROOK TO TROUT BROOK	1983
01 MA 07 21	W	CHARLES RIVER - TROUT BROOK TO COCHRANE DAM	1983
01 MA 07 22	W	CHARLES RIVER - COCHRANE DAM TO GAGE AT CHARLES RIVER VILLAGE	1983
01 MA 08 00		CONNECTICUT RIVER BASIN	
01 MA 08 01	E	CONNECTICUT RIVER -MASS-VT-NH LINE TO NORTHFIELD RES. INTAKE	1977
01 MA 08 02	E	CONNECTICUT RIVER NORTHFIELD INTAKE TO MILLERS RIVER	1977
01 MA 08 03	E	CONNECTICUT RIVER MILLERS RIVER TO TURNERS FALLS BACKWATER	1977
01 MA 08 04	E	CONNECTICUT RIVER - TURNERS FALLS BACKWATER TO TURNERS FALLS DAM	1977
01 MA 08 05	E	CONNECTICUT RIVER - TURNERS FALLS DAM TO DEERFIELD RIVER	1977
01 MA 08 06	E	CONNECTICUT RIVER - DEERFIELD RIVER TO SUNDERLAND STP	1977
01 MA 08 07	E	CONNECTICUT RIVER - SUNDERLAND STP TO AMHERST OUTFALL	1977
01 MA 08 08	E	CONNECTICUT RIVER - AMHERST OUTFALL TO ABOVE OXBOW	1977
01 MA 08 09	E	CONNECTICUT RIVER - ABOVE OXBOW TO BELOW OXBOW	1977
01 MA 08 10	E	CONNECTICUT RIVER - BELOW OXBOW TO S. HADLEY BACKWATER	1977
01 MA 08 11	E	CONNECTICUT RIVER - S. HADLEY BACKWATER TO S. HADLEY DAM	1977
01 MA 08 12	E	CONNECTICUT RIVER - S. HADLEY DAM TO HOLYOKE STP	1977
01 MA 08 13	E	CONNECTICUT RIVER - HOLYOKE STP TO CHICOPEE RIVER	1977
01 MA 08 14	E	CONNECTICUT RIVER - CHICOPEE RIVER TO SPRINGFIELD STP	1977
01 MA 08 15	E	CONNECTICUT RIVER - SPRINGFIELD STP TO WESTFIELD RIVER	1977
01 MA 08 16	E	CONNECTICUT RIVER - WESTFIELD RIVER TO LEONARD STREET	1977
01 MA 08 17	E	CONNECTICUT RIVER - LEONARD STREET TO RIVERSIDE PARK	1977

01	MA	08	18	F	CONNECTICUT RIVER - RIVERSIDE PARK TO MAS-CONN LINE	1977
01	MA	09	00		DEERFIELD RIVER BASIN	
01	MA	09	01	?	ABOVE N. RIVER CEMETARY AND W. BR. NORTH RIVER	INADEQUATE INFO
01	MA	09	02	F	N. RIVER CEMETARY TO W.BR. NORTH RIVER	1977
01	MA	09	03	F	WEST BRANCH NORTH RIVER TO SHATTUCKVILLE GAGE	1977
01	MA	09	04	F	SHATTUCKVILLE GAGE TO DEERFIELD RIVER	1977
01	MA	09	05	?	GREEN RIVER ABOVE SILVER STREET BRIDGE	INADEQUATE INFO
01	MA	09	06	F	GREEN RIVER SILVER STREET BRIDGE TO GREENFIELD STP	1977
01	MA	09	07	4	GREEN RIVER GREENFIELD STP TO CONNECTICUT RIVER	1983
01	MA	09	08	F	DEERFIELD RIVER ABOVE SHERMAN	1977
01	MA	09	09	F	DEERFIELD RIVER SHERMAN DAM TO BEAR SWAMP	1977
01	MA	09	10	F	DEERFIELD RIVER BEAR SWAMP TO COLD RIVER	1977
01	MA	09	11	F	DEERFIELD RIVER COLD RIVER TO CHARLEMONT	1977
01	MA	09	12	F	DEERFIELD RIVER CHARLEMONT TO BELOW ROUTE 2 BRIDGE	1977
01	MA	09	13	F	DEERFIELD RIVER BELOW ROUTE 2 BRIDGE TO NORTH RIVER	1977
01	MA	09	14	F	DEERFIELD RIVER NORTH RIVER TO DAM 4	1977
01	MA	09	15	F	DEERFIELD RIVER DAM 4 TO DAM 3	1977
01	MA	09	16	F	DEERFIELD RIVER DAM 3 TO DAM 2	1977
01	MA	09	17	F	DEERFIELD RIVER DAM 2 TO STILLWATER BRIDGE	1977
01	MA	09	18	F	DEERFIELD RIVER STILLWATER BRIDGE TO DEERFIELD ACADEMY	1977
01	MA	09	19	F	DEERFIELD RIVER DEERFIELD ACADEMY TO GREEN RIVER	1977
01	MA	09	20	F	DEERFIELD RIVER GREEN RIVER TO CONNECTICUT RIVER	1977
01	MA	10	00		CHICOPEE RIVER BASIN	
01	MA	10	01	?	WARE RIVER ABOVE PRINCE RIVER CONFLUENCE	INADEQUATE INFO
01	MA	10	02	4	WARE RIVER - PRINCE RIVER CONFLUENCE TO ROMAR TISSUE DAM	1983
01	MA	10	03	4	WARE RIVER - ROMAR TISSUE DAM TO MALAIS BRIDGE	1983
01	MA	10	04	4	WARE RIVER - MALAIS BRIDGE TO GILBERTVILLE	1983
01	MA	10	05	F	WARE RIVER - GILBERTVILLE TO INLET, WARE IMPOUNDMENT	1977
01	MA	10	06	4	WARE RIVER - INLET WARE IMPOUNDMENT TO WARE DAM	1983
01	MA	10	07	4	WARE RIVER - WARE DAM TO SOUTH STREET BRIDGE	1983
01	MA	10	08	4	WARE RIVER - SOUTH STREET BRIDGE TO WARE STP	1983
01	MA	10	09	4	WARE RIVER - WARE STP TO USGS GAGE	1983
01	MA	10	10	4	WARE RIVER - USGS GAGE TO B & M BRIDGE	1983
01	MA	10	11	4	WARE RIVER - B & M BRIDGE TO SUMMER STREET BRIDGE	1983
01	MA	10	12	4	WARE RIVER - SUMMER STREET BRIDGE TO DIAMOND NATIONAL DAM	1983
01	MA	10	13	4	WARE RIVER - DIAMOND NATIONAL DAM TO MAIN STREET BRIDGE	1983
01	MA	10	14	4	WARE RIVER - MAIN STREET BRIDGE TO SWIFT RIVER CONFLUENCE	1983
01	MA	10	15	4	WARE RIVER - SWIFT RIVER CONFLUENCE TO QUABOAG RIVER CONFLUENCE	1983
01	MA	10	16	?	QUABOAG RIVER ABOVE SPENCER STP	INADEQUATE INFO
01	MA	10	17	4	QUABOAG RIVER - SPENCER STP TO OUTLET, QUABOAG RIVER	1983
01	MA	10	18	F	QUABOAG RIVER - OUTLET QUABOAG RIVER TO ROUTE 20 BRIDGE	1977
01	MA	10	19	4	QUABOAG RIVER - ROUTE 20 BRIDGE TO THREE RIVERS	1983
01	MA	10	20	?	DUNN BROOK ABOVE NORTH BROOKFIELD STP	INADEQUATE INFO
01	MA	10	21	4	DUNN BROOK - NORTH BROOKFIELD STP TO CONFLUENCE WITH QUABOAG RIVER	1983
01	MA	10	22	?	SWIFT RIVER ABOVE WINDSOR DAM	INADEQUATE INFO
01	MA	10	23	4	SWIFT RIVER - WINDSOR DAM TO CONFLUENCE WITH WARE RIVER	1983
01	MA	10	24	4	CHICOPEE RIVER - THREE RIVERS TO RED BRIDGE DAM	1983
01	MA	10	25	4	CHICOPEE RIVER - RED BRIDGE DAM TO NORTH WILBRAHAM DAM	1983
01	MA	10	25	4	CHICOPEE RIVER - WILBRAHAM DAM TO LUDLOW DAM	1983
01	MA	10	26	4	CHICOPEE RIVER - LUDLOW DAM TO INDIAN ORCHARD DAM	1983
01	MA	10	27	4	CHICOPEE RIVER - INDIAN ORCHARD DAM TO MONSANTO	1983
01	MA	10	28	4	CHICOPEE RIVER - MONSANTO TO FIRST CHICOPEE DAM	1983
01	MA	10	29	4	CHICOPEE RIVER - FIRST CHICOPEE DAM TO DAMS AT ROUTE 33	1983
01	MA	10	30	4	CHICOPEE RIVER _ ROUTE ** DAMS TO LAST DAM	1983
01	MA	10	31	4	CHICOPEE RIVER - LAST DAM TO CONFLUENCE WITH CONNECTICUT RIVER	1983
01	MA	11	00		CONNECTICUT RIVER BASIN	
01	MA	11	01	?	WESTFIELD MAINSTEM ABOVE CHESTERFIELD	INADEQUATE INFO
01	MA	11	02	4	WESTFIELD MAINSTEM - CHESTERFIELD TO CONFLUENCE MIDDLE BRANCH	1983
01	MA	11	03	4	WESTFIELD MAINSTEM - CONFLUENCE MIDDLE BRANCH TO CONFLUENCE WEST BRANC	1983
01	MA	11	04	4	WESTFIELD MAINSTEM - CONFLUENCE WEST BRANCH TO CRESENT MILLS	1983
01	MA	11	05	4	WESTFIELD MAINSTEM - CRESENT MILLS DAM AT RUSSELL	1983

01	MA	11	06	4	WESTFIELD MAINSTEM - DAM AT RUSSELL TO WORONOCO		1983	
01	MA	11	07	4	WESTFIELD MAINSTEM - WORONOCO TO TEKOA COUNTRY CLUB		1983	
01	MA	11	08	4	WESTFIELD MAINSTEM - TEKOA COUNTRY CLUB TO WESTFIELD CENTER		1983	
01	MA	11	09	4	WESTFIELD MAINSTEM - WESTFIELD CENTER TO WESTFIELD STP		1983	
01	MA	11	10	5	WESTFIELD MAINSTEM - WESTFIELD STP TO WESTFIELD GAGE		1977	
01	MA	11	11	5	WESTFIELD MAINSTEM - WESTFIELD GAGE TO STATE PARK DAM		1977	
01	MA	11	12	5	WESTFIELD MAINSTEM - STATE PARK DAM TO STRATHMORE INTAKE		1977	
01	MA	11	13	5	WESTFIELD MAINSTEM - STRATHMORE INTAKE TO ROUTE 197 BRIDGE		1977	
01	MA	11	14	5	WESTFIELD MAINSTEM - ROUTE 197 BRIDGE TO CONNECTICUT RIVER		1977	
01	MA	11	15	7	WESTFIELD RIVER - WEST BRANCH ABOVE CHESTER		INADEQUATE INFO	
01	MA	11	16	4	WESTFIELD RIVER - W BR - CHESTER TO CONF OF MAINSTEM		1983	
01	MA	11	17	7	WESTFIELD LITTLE RIVER ABOVE UPPER STEVENS PAPER MILL		INADEQUATE INFO	
01	MA	11	18	4	WESTFIELD LITTLE RIVER - U STEVENS PAPER MILL TO CONF MAINSTEM		1983	
01	MA	12	00		HOUSATONIC RIVER BASIN			
01	MA	12	01	7	HOUSATONIC RIVER ABOVE CRANE WASTEWATER TREATMENT PLANT		INADEQUATE INFO	
01	MA	12	02	5	HOUSATONIC RIVER CRANE WTP TO DAM 7		1977	
01	MA	12	03	5	HOUSATONIC RIVER - DAM 7 TO G.E. WTP		1977	
01	MA	12	04	4	HOUSATONIC RIVER - G.E. WTP TO CONFLUENCE WITH WEST BRANCH		1983	
01	MA	12	05	4	HOUSATONIC RIVER - WEST BRANCH TO PITTSFIELD STP		1983	
01	MA	12	06	4	HOUSATONIC RIVER - PITTSFIELD STP TO N. LENOX STP		1983	
01	MA	12	07	4	HOUSATONIC RIVER - N. LENOX STP TO LENOX CENTER STP		1983	
01	MA	12	08	5	HOUSATONIC RIVER - LENOX CENTER STP TO LENOXDALE STP		1977	
01	MA	12	09	5	HOUSATONIC RIVER - LENOXDALE STP TO DAM 8A		1977	
01	MA	12	10	5	HOUSATONIC RIVER - DAM 8A TO GOOSE POND STREAM CONFLUENCE		1977	
01	MA	12	11	5	HOUSATONIC RIVER - GOOSE POND STREAM TO LAUREL MILL		1977	
01	MA	12	12	5	HOUSATONIC RIVER - LAUREL MILL TO DAM 10		1977	
01	MA	12	13	5	HOUSATONIC RIVER - DAM 10 TO STOCKBRIDGE STP		1977	
01	MA	12	14	5	HOUSATONIC RIVER - STOCKBRIDGE STP TO DAM 11		1977	
01	MA	12	15	5	HOUSATONIC RIVER - DAM 11 TO DAM 12		1977	
01	MA	12	16	5	HOUSATONIC RIVER - DAM 12 TO RISING POND INLET		1977	
01	MA	12	17	4	HOUSATONIC RIVER - RISING POND INLET TO RISING POND OUTLET		1983	
01	MA	12	18	5	HOUSATONIC RIVER - RISING POND OUTLET TO GREAT BARRINGTON STP		1977	
01	MA	12	19	5	HOUSATONIC RIVER - GREAT BARRINGTON STP TO SHEFFIELD CENTER		1977	
01	MA	12	20	5	HOUSATONIC RIVER - SHEFFIELD CENTER TO MASS-CONN STATE LINE		1977	
01	MA	13	00		MASSACHUSETTS COASTAL RIVER BASIN			
01	MA	13	01	7	IPSWICH RIVER ABOVE MAPLE MEADOW BROOK CONFLUENCE		INADEQUATE INFO	
01	MA	13	02	4	IPSWICH RIVER - MAPLE MEADOW BR K CONF TO MARTINS BRK CONF		1983	
01	MA	13	03	4	IPSWICH RIVER - MARTINS BROOK CONF TO S. MIDDLETON DAM - GAGE		1983	
01	MA	13	04	4	IPSWICH RIVER - S. MIDDLETON DAM TO BOSTON BROOK		1983	
01	MA	13	05	4	IPSWICH RIVER - BOSTON BROOK TO FISH BROOK		1983	
01	MA	13	06	4	IPSWICH RIVER - FISH BROOK TO SALEM-PEABODY INTAKE		1983	
01	MA	13	07	4	IPSWICH RIVER - SALEM-PEABODY INTAKE TO HOWLETT BROOK		1983	
01	MA	13	08	4	IPSWICH RIVER - HOWLETT BROOK TO IPSWICH DAM-GAGE		1983	
01	MA	13	09	4	IPSWICH RIVER - IPSWICH DAM TO SYLVANNIA DAM		1983	
01	MA	13	10	5	IPSWICH RIVER - SYLVANNIA DAM TO TIDAL WATER		1977	
01	MA	13	11	4	NORTH RIVER - WEYMOUTH N.A.S.		1983	
01	MA	13	12	4	NORTH RIVER - WEYMOUTH N.A.S. TO N. ABINGTON DISCHARGES		1983	
01	MA	13	13	4	NORTH RIVER - N. ABINGTON DISCHARGES TO INLET STUDLEY POND		1983	
01	MA	13	14	4	NORTH RIVER - INLET STUDLEY POND TO OUTLET STUDLEY POND		1983	
01	MA	13	15	4	NORTH RIVER - OUTLET STUDLEY POND TO ROCKLAND STP		1983	
01	MA	13	16	4	NORTH RIVER - ROCKLAND STP TO INLET FORGE POND		1983	
01	MA	13	17	4	NORTH RIVER - INLET FORGE POND TO OUTLET FORGE POND		1983	
01	MA	13	18	4	NORTH RIVER - OUTLET FORGE POND TO OUTLET FACTORY POND		1983	
01	MA	13	19	4	NORTH RIVER - OUTLET FACTORY POND TO SOUTH HANOVER DAM		1983	
01	MA	13	20	4	NORTH RIVER - S. HANOVER DAM TO CURTIS CROSSING DAM		1983	

RG	ST	BA	SG	T W	DESCRIPTION OF SEGMENT	W Q S STATUS
01	NH	00	00		NEW HAMPSHIRE	
01	NH	01	00			
01	NH	01	01	E	CONNECTICUT RIVER AND TRIBUTARIES ABOVE PITTSBURG	1977
01	NH	01	02	E	CONNECTICUT RIVER, PITTSBURG TO MOUTH OF UPPER AMMONOOSUC RIVER	1977
01	NH	01	03	W	CONN RIVER FROM MOUTH OF UPPER AMMONOOSUC RIVER TO COMERFORD DAM	1983
01	NH	01	04	E	CONNECTICUT RIVER FROM COMERFORD DAM TO MOUTH OF ASHUELOT RIVER	1977
01	NH	01	05	W	CONN RIVER TO MOUTH OF ASHUELOT RIVER TO MASS STATE LINE	1983
01	NH	01	06	E	INDIAN STREAM	1977
01	NH	01	07	E	MOHAWK RIVER	1977
01	NH	01	08	W	UPPER AMMONOOSUC RIVER ABOVE GROVETON	1983
01	NH	01	09	W	ASHUELOT RIVER BELOW KEENE	1983
01	NH	01	10	E	SOUTH BRANCH ASHUELOT ABOVE TROY	1977
01	NH	01	11	W	SOUTH BRANCH ASHUELOT BELOW TROY	1983
01	NH	01	12	E	MINNEWAWA BROOK ABOVE MARLBOROUGH	1977
01	NH	01	13	E	MINNEWAWA BROOK BELOW MARLBOROUGH	1977
01	NH	01	14	E	OTTER BROOK	1977
01	NH	01	15	W	UPPER AMMONOOSUC RIVER GROVETON TO CONN RIVER	1983
01	NH	02	00			
01	NH	02	01	E	PEMIGEWASSET RIVER AND TRIBUTARIES ABOVE PLYMOUTH	1977
01	NH	02	02	E	PEMIGEWASSET RIVER BELOW PLYMOUTH	1977
01	NH	02	03	E	ALL WINNIPESAUKEE RIVER INCLUDING WINNIPESAUKEE LAKE	1977
01	NH	02	04	E	MERRIMACK RIVER TO PENACOOK	1977
01	NH	02	05	W	MERRIMACK RIVER PENACOOK TO NASHUA	1983
01	NH	02	06	W	MERRIMACK RIVER FROM NASHUA TO MASSACHUSETTS STATE LINE	1983
01	NH	02	07	E	BEAVER BROOK ABOVE DERRY	1977
01	NH	02	08	E	BEAVER BROOK BELOW DERRY	1977
01	NH	02	09	E	SPICKET RIVER	1977
01	NH	03	00			
01	NH	03	01	E	ALL STREAMS DRAIN AREA ABOVE USGS GAGE, WENTWORTH LOCATION	1977
01	NH	03	02	E	ALL STMS DRN AREA USGS GAGE WW LOC & USGS GAGE ERROL 3.5M MAGALL. R.	1977
01	NH	03	03	E	ABOUT 3.5M MAGALLOWAY R IN ERROL ENDING 1.5M ABOVE ITS MOUTH	1977
01	NH	03	04	E	ANDRO R ALL STMS DRNG BET USGS GAGE,ERROL & BR ST BR BERLIN(EX BER)	1977
01	NH	03	05	E	RM ANDRO BELOW ERROL & RM ANDRO IN MILAN & BERLIN ABOVE BR ST BR	1977
01	NH	03	06	W	CONTOOCOOK RIVER BENNINGTON TO HILLSBOROUGH	1983
01	NH	03	07	W	NASHUA RIVER - MASS LINE TO MERRIMACK RIVER	1983
01	NH	04	00			
01	NH	04	01	W	COCHECO RIVER BELOW DOVER	1983
01	NH	04	02	E	ISINGLASS RIVER	1977
01	NH	04	03	E	BELLAMY RIVER ABOVE DOVER	1977
01	NH	04	04	E	BELLAMY RIVER BELOW DOVER	1977
01	NH	04	05	E	OYSTER RIVER ABOVE DURHAM	1977
01	NH	04	06	E	OYSTER RIVER BELOW DURHAM	1977
01	NH	04	07	E	LAMPREY RIVER ABOVE EPPING	1977
01	NH	04	08	E	LAMPREY RIVER BELOW EPPING	1977
01	NH	04	09	E	PISCASSIC RIVER	1977
01	NH	04	10	E	EXETER RIVER ABOVE EXETER	1977
01	NH	04	11	E	EXETER RIVER BELOW EXETER	1977

RF	ST	BA	SG	C	K	DESCRIPTION OF SEGMENT	W Q S STATUS
01	RI	00	00			RHODE ISLAND	
01	RI	01	00			PAWTUXET RIVER BASIN	
01	RI	01	01	W		NORTH BRANCH PAWTUXET	1983
01	RI	01	02	W		SOUTH BRANCH PAWTUXET	1983
01	RI	01	03	W		PAWTUXET	1983
01	RI	02	00			PAWCATUCK RIVER BASIN	
01	RI	02	01	W		PAWCATUCK	1983
01	RI	03	00			BLACKSTONE RIVER BASIN	1977,DRAFT 10/79 PRAP
01	RI	03	01	F		ALL WATERS	1977
01	RI	04	00			MOONASQUATUCKET RIVER BASIN	
01	RI	04	01	?		ALL WATERS	
01	RI	05	00			MOSHASSUCK RIVER BASIN	INADEQUATE INFORMATION
01	RI	05	01	?		ALL WATERS	
01	RI	06	00			NARRAGANSETT BAY COASTAL RIVER BASIN	
01	RI	06	01	F		ALL WATERS	1977
01	RI	07	00			WOOSUP RIVER BASIN	
01	RI	07	01	F		ALL WATERS	1977
01	RI	08	00			ADAMSVILLE RIVER BASIN	
01	RI	08	01	W		ALL WATERS	1983

#	ST	RA	SG	C	K	DESCRIPTION OF SEGMENT	W.Q.S STATUS
31	VT	00	03			VERMONT -STATE EXPECTS ALL AREAS TO MEET WQS WITHIN 5 YEARS	NO SEGMENTS PROVIDED

02	NJ	00	00	NEW JERSEY
02	NJ	01	00	N.J. COAST NORTH RIVER BASIN
02	NJ	01	01	NORTH COASTAL WATERS
02	NJ	01	02	NORTH INLAND WATERS
02	NJ	01	03	NORTH, CW-2 WATERS
02	NJ	02	00	N.E. METROPOLITAN AREA RIVER BASIN
02	NJ	02	01	FRESHWATER PASSAIC RIVER, ABOVE LITTLE FALLS
02	NJ	02	02	URBAN PASSAIC RIVER, HACKENSACK RIVER AND NEWARK BAY
02	NJ	02	03	ARTHUR KILL TRIBUTARIES
02	NJ	02	04	HUDSON RIVER, UPPER NEW YORK BAY AND KILL VAN KULL
02	NJ	02	05	ARTHUR KILL
02	NJ	03	00	N.J. COAST SOUTH RIVER BASIN
02	NJ	03	01	SOUTH COASTAL WATERS
02	NJ	03	02	SOUTH INLAND WATERS
02	NJ	03	03	SOUTH, CW-2 WATERS
02	NJ	04	00	RARITAN RIVER BASIN
02	NJ	04	01	RARITAN RIVER, UPSTREAM OF CALCO DAM
02	NJ	04	02	LOWER RARITAN RIVER
02	NJ	04	03	RARITAN BAY TRIBUTARIES
02	NJ	04	04	RARITAN BAY
02	NJ	05	00	DELAWARE RIVER BASIN, ZONE 1
02	NJ	05	01	DELAWARE RIVER, ZONE 1, TRIBUTARIES
02	NJ	05	02	DELAWARE RIVER, ZONE 1, MAINSTREAM
02	NJ	06	00	DELAWARE RIVER BASIN, ZONE 2
02	NJ	06	01	DELAWARE RIVER, ZONE 2, MAINSTREAM
02	NJ	06	02	DELAWARE RIVER, ZONE 2, TRIBUTARIES
02	NJ	07	00	DELAWARE RIVER BASIN, ZONE 3&4
02	NJ	07	01	DELAWARE RIVER, ZONES 3 & 4, MAINSTREAM
02	NJ	07	02	DELAWARE RIVER, ZONES 3 & 4, TRIBUTARIES
02	NJ	08	00	DELAWARE RIVER BASIN, ZONE 4
02	NJ	08	01	DELAWARE RIVER, ZONE 5, TRIBUTARIES
02	NJ	08	02	DELAWARE RIVER, ZONE 5, MAINSTEM
02	NJ	09	00	DELAWARE RIVER BASIN, ZONE 6
02	NJ	09	01	DELAWARE RIVER, ZONE 6, MAINSTEM
02	NJ	09	02	DELAWARE RIVER, ZONE 6, TRIBUTARIES
02	NJ	10	00	WALLKILL RIVER BASIN
02	NJ	10	01	WALLKILL BASIN, ALL WATERS

	AFTER 1983,0 DISCH RES SMLLFH
	1983
	1983
	1983
	1977
	1977
	AFTER 1983,0 DISCH RES SMLLFH
	1983
	1983
	1983
	1983
	1983
	1977
	1983
	1983
	1983
	1983
	1983
	1983

									DESCRIPTION OF SEGMENT	W Q S STATUS
02	NY	00	00						GENESEE RIVER BASIN	
02	NY	01	00						L. ERIE-NIAGARA RIVER BASIN	
02	NY	01	01	W					NIAGARA RIVER	1983
02	NY	01	02	W					TONAWANDA CREEK	1983
02	NY	01	03	W					BIG SISTER CREEK	1983
02	NY	01	04	W					CHAUTAUQUA CREEK	1983
02	NY	01	05	W					SCAJAQUADA CREEK	1983
02	NY	01	06	W					MURDER CREEK	1983
02	NY	01	07	F					NIAGARA RIVER MAIN STEM	1977
02	NY	01	08	F					LAKE ERIE	1977
02	NY	01	09	F					CHAUTAUQUA CREEK	1977
02	NY	01	10	F					S. BR. CHAUTAUQUA CREEK	1977
02	NY	02	00						ALLEGHENY RIVER BASIN	
02	NY	02	01	W					ISCHUA CREEK	1983
02	NY	02	02	W					OIL CREEK	1983
02	NY	02	03	W					LITTLE VALLEY CREEK	1983
02	NY	02	04	F					CHAUTAUQUA LAKE	1977
02	NY	02	05	F					ALLEGHENY RIVER	1977
02	NY	02	06	F					GREAT VALLEY CREEK	1977
02	NY	02	07	F					TUNUNGWANT CREEK	1977
02	NY	02	08	F					LITTLE CONEWANGO CREEK	1977
02	NY	03	00						L. ONTARIO MINOR TRIBS RIVER BASIN	
02	NY	03	01	W					SALMON CREEK	1983
02	NY	03	02	W					TRIB. LITTLE SODUS BAY	1983
02	NY	03	03	F					L. ONTARIO	1977
02	NY	03	04	F					JOHNSON CREEK	1977
02	NY	03	05	F					LITTLE SALMON RIVER	1977
02	NY	03	06	F					L. ONTARIO - CENTRAL SECTION	1977
02	NY	03	07	F					L. ONTARIO - WESTERN SECTION	1977
02	NY	04	00						UPPER GENESEE RIVER BASIN	
02	NY	04	01	W					UPPER GENESEE RIVER	1983
02	NY	04	02	W					OATKA CREEK	1983
02	NY	04	03	W					KEISHEQUA CREEK	1983
02	NY	04	04	W					CANASERAGA CREEK	1983
02	NY	04	05	F					MID GENESEE RIVER (MT. MORRIS TO BARGE CANAL)	1977
02	NY	04	06	F					MARL BED POND	1977
02	NY	04	07	F					HAKE CREEK	1977
02	NY	04	08	F					JOHNSON CREEK	1977
02	NY	05	00						CHEMUNG RIVER BASIN	
02	NY	05	01	W					CHEMUNG RIVER - MAIN STEM	1983
02	NY	06	00						SUSQUEHANNA RIVER BASIN	
02	NY	06	01	W					UPPER TIOUGHNIOGA RIVER	1983
02	NY	06	02	W					LOWER SUSQUEHANNA RIVER	1983
02	NY	06	03	W					CAYUTA CREEK	1983
02	NY	06	04	F					LOWER TIOUGHNIOGA RIVER	1977
02	NY	06	05	F					UPPER SUSQUEHANNA RIVER	1977
02	NY	06	06	F					LOWER SUSQUEHANNA RIVER	1977
02	NY	07	00						SENECA-ONEIDA-OSWEGO RIVER BASIN	
02	NY	07	01	W					ONONDAGA LAKE SUB-BASIN	1983
02	NY	07	02	W					ONEIDA CREEK	1983
02	NY	07	03	W					CHITTENANGO CREEK	1983
02	NY	07	04	W					CANANDAIGUA OUTLET	1983
02	NY	07	05	W					CANARGUA CREEK	1983
02	NY	07	06	W					RED CREEK	1983
02	NY	07	07	W					SIMPSON CREEK (TRIB-SENECA LAKE)	1983
02	NY	07	08	W					CRUSOE CREEK	1983
02	NY	07	09	W					OSWASCO INLET	1983
02	NY	07	10	W					OSWASCO OUTLET	1983
02	NY	07	11	W					SKANEATELES CREEK	1983

02	NY	07	12	W SENECA CANAL	1983
02	NY	07	13	W WEST CREEK	1983
02	NY	07	14	E FISH CREEK	1977
02	NY	07	15	E STONEY CREEK	1977
02	NY	07	16	E UPPER SENECA LAKE	1977
02	NY	07	17	E SENECA RIVER	1977
02	NY	07	18	E OSWAGO RIVER	1977
02	NY	07	19	W ONEIDA RIVER	1983
02	NY	08	00	BLACK RIVER BASIN	
02	NY	08	01	E BLACK RIVER - MAIN STEM	1977
02	NY	08	02	E BEAVER RIVER	1977
02	NY	08	03	E DEER RIVER	1977
02	NY	09	00	ST. LAWRENCE RIVER BASIN	
02	NY	09	01	W HAMMOND BROOK	1977
02	NY	09	02	W INDIAN RIVER	1977
02	NY	09	03	E OSWEGATCHIE RIVER	1977
02	NY	09	04	E W.BR. OSWEGATCHIE RIVER	1977
02	NY	09	05	E GRASS RIVER	1977
02	NY	09	06	E RAQUETTE RIVER	1977
02	NY	09	07	E ST. REGIS RIVER	1977
02	NY	09	08	E SALMON RIVER	1977
02	NY	09	09	E ST. LAWRENCE RIVER	1977
02	NY	09	10	W ELM CREEK	1983
02	NY	10	00	LAKE CHAMPLAIN RIVER BASIN	
02	NY	10	01	E SARANAC RIVER	1977
02	NY	10	02	E CHAMPLAIN CANAL	1977
02	NY	10	03	E TICONDEROGA CREEK	1977
02	NY	10	04	E SALMON RIVER	1977
02	NY	10	05	E LAKE CHAMPLAIN	1977
02	NY	11	00	UPPER HUDSON RIVER BASIN	
02	NY	11	01	E UPPER HUDSON RIVER (MAIN STEM)	1977
02	NY	11	02	E BATTENKILL RIVER	1977
02	NY	11	03	E WALLOOMSAC RIVER	1977
02	NY	12	00	MOHAWK RIVER BASIN	
02	NY	12	01	W UPPER MOHAWK (ROME-LITTLE FALLS)	1983
02	NY	12	02	W LOWER MOHAWK (SCHENECTADY-MOUTH)	1983
02	NY	12	03	W COBLESKILL CREEK	1983
02	NY	12	04	W ORISKANY CREEK	1983
02	NY	12	05	E MIDDLE MOHAWK (HERKIMER - SCHENECTADY)	1977
02	NY	12	06	E W. CANADA CREEK	1977
02	NY	13	00	LOWER HUDSON RIVER BASIN	
02	NY	13	01	W LOWER HUDSON MAIN STEM (TROY TO MP 130)	1983
02	NY	13	02	W WALLKILL RIVER (MIDDLETOWN TO MONTGOMERY)	1983
02	NY	13	03	W SANDBURG CREEK	1983
02	NY	13	04	W CLAVERACK CREEK	1983
02	NY	13	05	W ROZENKILL	1983
02	NY	13	06	W MOODNA CREEK	1983
02	NY	13	07	E LOWER HUDSON MAIN STEM (MP 130 - MP 35)	1977
02	NY	13	08	E LOWER HUDSON MAIN STEM (MP 35 - BATTERY)	1977
02	NY	13	09	E WARRINGER CREEK	1977
02	NY	13	10	E OSPRUS TIDAL BAY	1977
02	NY	13	11	E WALLKILL RIVER (MONTGOMERY TO MOUTH)	1977
02	NY	13	12	E KINDERHOOK CREEK	1977
02	NY	13	13	W NORMANSKILL	1983
02	NY	14	00	DELAWARE RIVER BASIN	
02	NY	14	01	W W. BRANCH DELAWARE RIVER	1983
02	NY	14	02	W SHELDRAKE CREEK	1983
02	NY	14	03	W BEAVERKILL	1983
02	NY	15	00	NEWARK BAY RIVER BASIN	INADEQUATE INFO
02	NY	15	01	E ALL WATERS EXCEPT AS NOTED BELOW	
02	NY	15	02	W RAMAPO RIVER	1983

32 NY 14 00		HOUSATONIC RIVER BASIN
32 NY 14 01	P	ALL WATERS
32 NY 17 00		ATLANTIC OCEAN-LONG ISLAND SOUND RIVER BASIN
32 NY 17 01	P	SOUND WATER AQUIFERS
32 NY 17 02	C	EAST RIVER - UPPER BAY
32 NY 17 03	C	LOWER BAY
32 NY 17 04	C	LONG ISLAND SOUND
32 NY 17 05	C	SOUTH SHORE-ATLANTIC COASTAL
32 NY 17 06	C	JAMAICA BAY INLET

INADEQUATE INFO

INADEQUATE INFORMATION
1977
1977
1977
1977

RE	ST	RA	SG	C	K	DESCRIPTION OF SEGMENT	W O S STATUS
02	PR	00	00			PUERTO RICO	
02	PR	01	00			PUERTO RICO	
02	PR	01	01	F		FAJARDO	1977
02	PR	01	02	W		SAN JUAN	1983
02	PR	01	03	F		CAGUAS	1977
02	PR	01	04	F		DORADO	1977
02	PR	01	05	F		BARCELONETA	1977
02	PR	01	06	F		ARECIBO	1977
02	PR	01	07	F		AGUADILLA	1977
02	PR	01	08	F		MAYAGUE	1977
02	PR	01	09	F		GUAYANILLA	1977
02	PR	01	10	F		PONCE	1977
02	PR	01	11	F		GUAYAMA	1977
02	PR	01	12	F		HUMACAO	1977
02	PR	01	13	F		CULEBRA/VIEQUES	1977

ST	BA	SG	C	K	DESCRIPTION OF SEGMENT	W Q S STATUS
72	VI	00	00		VIRGIN ISLANDS	
72	VI	01	00		VIRGIN ISLANDS	
72	VI	01	01	E	ST. THOMAS	1977
72	VI	01	02	E	ST. CROIX	1977
72	VI	01	03	E	ST. JOHN	1977

BE	ST	BA	SG	C	K	DESCRIPTION OF SEGMENT	W Q S STATUS
03	DE	00	00			DELAWARE	
03	DE	01	00				
03	DE	01	01	F		LITTLE ASSAWOMAN	1977, LO DVLPT PRESS
03	DE	01	02	F		CHESAPEAKE	1983
03	DE	01	03	F		CHIPTANK	AFTER 1983,NPS PROB
03	DE	01	04	M		INDIAN RIVER	AFTER 1983,NPS PROB
03	DE	01	05	A		WANTICOKE	AFTER 1977,REG WWTP SCHED
03	DE	02	00				1983
03	DE	02	01	F		BLACKBIRD	1977,MOS EX RFQ,NAT ALGAE PROB
03	DE	02	02	F		ST. JONES	1983
03	DE	02	03	F		WHITE CLAY	1983
03	DE	02	04	M		BROADKILL	1983
03	DE	02	05	A		C & O CANAL	AFTER 1983,OVRFLW SEPTIC TK
03	DE	02	06	M		RED LION	1983
03	DE	02	07	F		SMYRNA	1983
03	DE	02	08	F		APPOQUINIMINK	AFTER 1983,URB RUNOFF
03	DE	02	09	F		MURDERKILL	1983
03	DE	02	10	F		LEIPSIC	1983
03	DE	02	11	F		MAHAKAMS	1983
03	DE	02	12	F		MISPILLION	1983
03	DE	02	13	F		CEDAR CREEK	AFTER 1983,SEPTIC TK PROB
03	DE	02	14	F		HUNTINGS BRANCH	1983
03	DE	02	15	A		CHRISTINA RIVER	1977,LO DVLPT PRESS

ST	BA	SG	C	K	DESCRIPTION OF SEGMENT	W Q S STATUS
33	DC	00	00		DISTRICT OF COLUMBIA	
33	DC	01	00		POTOMAC RIVER BASIN	
33	DC	01	01	W	POTOMAC MAIN STEM -DC-MONT CTY LINE DOWNSTREAM TO KEY BRIDGE	1983
33	DC	01	02	W	POTOMAC MAIN STEM - KEY BR DWNSTM TO DC-PG CTY LINE	AFTER 1977
33	DC	01	03	W	ANACOSTIA RIVER - DC-PG CTY LINE DWNSTM TO POTOMAC CONF	1993
33	DC	01	04	W	ROCK CREEK - DC-MTGY CTY LINE DOWNSTREAM TO POTOMAC CONF	1983
33	DC	01	05	W	OXON RUN-DC-PG LINE AT MISS S.E. TO DC-PG LINE NAR LUT KING AVE S.E.	1983

RF	ST	BA	SG	C	K	DESCRIPTION OF SEGMENT	W Q S STATUS
33	MD	00	00			MARYLAND	
33	MD	01	00			SUSQUEHANNA RIVER BASIN	
33	MD	01	01	M		LOWER SUSQUEHANNA RIVER	1983
33	MD	02	01	F		COASTAL AREA	
33	MD	02	02	M		POCOMOKE RIVER	AFTER 1983,AGRIC RUNOFF
33	MD	02	03	M		WICOMICO RIVER MAINSTEM	1977
33	MD	02	04	M		NANTICOKE RIVER MAINSTEM	1983
33	MD	02	05	M		CHOPTANK RIVER MAINSTEM - CHANCELLOR PT TO HARBROOKS BAR	1977
33	MD	02	06	M		CHESTER RIVER	1983,RUNOFF,SHLFSH AREA CLOSED
33	MD	02	07	M		SASSAFRAS RIVER - TIDAL PORTION	AFTER 1983,UNCON NPS PROB
33	MD	02	08	M		ELK RIVER MAINSTEM - ELKTON TO LOCUST PT.	AFTER 1983,UNCON NPS PROB
33	MD	02	09	M		BOHEMIA RIVER - TIDAL PORTION	AFTER 1983,UNCON NPS PROB
33	MD	02	10	M		NORTHEAST RIVER - TIDAL PORTION	AFTER 1983,UNCON NPS PROB
33	MD	02	11	M		BUSH RIVER DRAINAGE - TIDAL AREA	1977
33	MD	02	12	M		GUNPOWDER RIVER DRAINAGE	1983
33	MD	02	13	M		GUNPOWDER FALLS DRAINAGE -US RT 40 BRIDGE DOWNSTREAM TO P.R.R. BRIDGE	1983
33	MD	02	14	M		MIDDLE RIVER DRAINAGE	1983
33	MD	02	15	M		BACK RIVER DRAINAGE	AFTER 1983,EUTRO COND
33	MD	02	16	M		PATAPSCO RIVER DRAINAGE U ELKRIDGE TO HANOVER ST BRIDGE	1983,AGRIC RUNOFF
33	MD	02	17	M		INNER HARBOR - PATAPSCO RIVER TO HAWKINS PT.	1983,AGRIC RUNOFF
33	MD	02	18	M		DRAINAGE TO INNER HARBOR - JONES FALLS FROM BALTO LINE TO MOUTH	1983,AGRIC RUNOFF
33	MD	02	19	M		OUTER HARBOR, HAR-BEAR CK,HDWTRS TO MOUTH-STONEY CK-ROCK CREEK	1983, AGRIC RUNOFF
33	MD	02	20	M		OTHER DRAINAGE OF PATAPSCO RIVER AREA	1977
33	MD	02	21	M		MAGOTHY RIVER - TIDAL PROTION	1983
33	MD	02	22	M		SEVERN RIVER - TIDAL PORTION	1977, NO SHELLFISHING
33	MD	02	23	M		SOUTH RIVER - TIDAL PORTION	1983
33	MD	02	24	M		WEST RIVER - TIDAL PORTION	1983
33	MD	02	25	M		OTHER DRAINAGE - VICINITY CALVERT CLIFFS	1983
33	MD	02	26	M		PATUXENT RIVER MAINSTEM -BAL-WASH EXP. DWNSTM TO RT 50	AFTER 1983,NPS PROB
33	MD	02	27	M		WESTERN BRANCH	1993
33	MD	02	28	M		LITTLE PATUXENT - RT 1 TO MOUTH	1977
33	MD	03	00			POTOMAC RIVER BASIN	
33	MD	03	01	M		POTOMAC RIVER MAINSTEM - D.C. LINE TO MARSHALL HALL	AFTER 1983,LOW BOD,ALGAE
33	MD	03	02	M		ANACOSTIA RIVER DRAINAGE	1983
33	MD	03	03	M		ROCK CREEK DRAINAGE	1983
33	MD	03	04	M		SENECA CREEK DRAINAGE	1993
33	MD	03	05	M		MONOCACY RIVER DRAINAGE - FREDERICK VICINITY	1977
33	MD	03	06	M		ANTIETAM CREEK - HAGERSTOWN TO BEAVER CREEK	AFTER 1983,AQUATIC VEG
33	MD	03	07	M		CONOCOCHEAGUE MAINSTEM	AFTER 1983,RUNOFF
33	MD	03	08	M		LOWER NO. BRANCH - WESTERNPORT DOWNSTREAM TO CUMBERLAND	AFTER 1983, MINE WASTE
33	MD	03	09	M		WILLS CREEK DRAINAGE - JENNINGS RUN	INADEQUATE INFO
33	MD	03	10	M		GEORGES CREEK	INADEQUATE INFO
33	MD	03	11	M		SAVAGE RIVER - AARON RUN & DWNSTM FROM CONF W/AARON RUN TO MOUTH	INADEQUATE INFO
33	MD	03	12	M		UPPER NORTH BRANCH	INADEQUATE INFO
33	MD	03	13	M		OTHER DRAINAGE OF UPPER NO. BRANCH	INADEQUATE INFO
33	MD	04	00			YOUGHIOGHENY RIVER BASIN	
33	MD	04	01	M		YOUGHIOGHENY RIVER DRAINAGE	MEETING WQS,SLIGHT MINE WSTE
33	MD	04	02	M		LITTLE YOUGHIOGHENY DRAINAGE	INADEQUATE INFO
33	MD	04	03	M		DEEP CREEK LAKE DRAINAGE - CHERRY CREEK	INADEQUATE INFO
33	MD	04	04	M		CASSELMAN RIVER DRAINAGE - NORTH BRANCH	INADEQUATE INFO

ST	ST	AA	SG	C	A	DESCRIPTION OF SEGMENT	W Q S STATUS
33	PA	00	00			PENNSYLVANIA	
33	PA	01	00			YORK AREA	
33	PA	01	01	4		ALL WATERS	1983
33	PA	02	00			SCHUYLKILL RIVER BASIN	
33	PA	02	01	4		SCHUYLKILL RIVER, DELAWARE RIVER TO BLACK ROCK DAM	1983
33	PA	02	02	5		SCHUYLKILL RIVER, BLACK ROCK DAM TO HAY CREEK	1977
33	PA	02	04	5		SCHUYLKILL RIVER, HAY CREEK TO MAIDEN CREEK	AFTER 1983, ABD MINES
33	PA	02	06	5		SCHUYLKILL RIVER, MAIDEN CREEK TO SCHUYLKILL COUNTY LINE	1977
33	PA	02	26	5		SCHUYLKILL RIVER, SCHUYLKILL COUNTY PORTION	1977
33	PA	02	36	4		SCHUYLKILL RIVER, REMAINDER OF BASIN	AFTER 1983, ABD MINES
33	PA	03	00			BALD EAGLE CREEK BASIN	
33	PA	03	01	4		ALL WATERS	1983
33	PA	04	00			PITTSBURGH AREA	
33	PA	04	01	4		PITTSBURGH AREA EXCEPT AS NOTED BELOW	1983
33	PA	04	32	4		OHIO RIVER, SEWICKLEY CREEK TO SOURCE	1983
33	PA	04	33	5		ALLEGHENY RIVER, OHIO RIVER TO KISKIMINETAS RIVER	AFTER 1983, NPS PROBLEM
33	PA	04	34	4		MONONGAHELA RIVER, OHIO RIVER TO ALLENPORT	AFTER 1983, ABD MINES
33	PA	04	35	4		YOUGHIOGHENY RIVER, MONONGAHELA RIVER TO ALLEGHENY COUNTY LINE	AFTER 1983, ABD MINES
33	PA	04	36	5		MONONGAHELA RIVER SOUTH OF ALLENPORT	AFTER 1983, ABD MINES
33	PA	04	37	5		YOUGHIOGHENY RIVER SOUTH OF ALLEGHENY COUNTY LINE	1983
33	PA	05	00			MIDDLE MAIN SUSQUEHANNA RIVER BASIN	
33	PA	05	01	4		MID MAIN SUSQUEHANNA BASIN EXCEPT SUSQUEHANNA RIVER	AFTER 1983, ABD MINES
33	PA	05	32	4		SUSQUEHANNA RIVER CONEWAGO CREEK TO JUNIATA RIVER	AFTER 1983, ABD MINES
33	PA	06	00			CLARION-TIONESTA AREA	
33	PA	06	01	5		CLARION-TIONESTA AREA EXCEPT CLARION RIVER BASIN	1977
33	PA	06	02	5		CLARION RIVER BASIN	INADEQUATE INFORMATION
33	PA	07	00			UPPER JUNIATA RIVER BASIN	
33	PA	07	01	4		UPPER JUNIATA RIVER BASIN EXCEPT AS NOTED BELOW	1983
33	PA	07	02	5		JUNIATA RIVER, RAYSTOWN BRANCH TO SOURCE	1977
33	PA	07	03	5		RAYSTOWN BRANCH OF JUNIATA RIVER TO RAYSTOWN DAM	1977
33	PA	07	04	4		RAYSTOWN BRANCH OF JUNIATA RIVER RAYSTOWN DAM TO SOURCE	1983
33	PA	07	05	4		FRANKSTOWN BRANCH OF JUNIATA RIVER - JUNIATA RIVER TO SOURCE	1983
33	PA	08	00			LOWER OHIO RIVER BASIN	
33	PA	08	01	4		LOWER OHIO AREA EXCEPT AS NOTED BELOW	1983
33	PA	08	02	4		OHIO RIVER - PA-WV LINE TO SEWICKLEY CREEK	1983
33	PA	08	03	4		CONNOQUENESSING CREEK WATERSHED	1983
33	PA	09	00			LOWER DELAWARE RIVER AREA	
33	PA	09	01	4		LOWER DELAWARE RIVER AREA EXCEPT AS NOTED BELOW	1983
33	PA	09	02	4		DELAWARE RIVER ESTUARY - PA-DE LINE TO TRENTON	1983
33	PA	09	33	5		DELAWARE RIVER ABOVE TRENTON	1977
33	PA	10	00			S.W. PENNSYLVANIA	
33	PA	10	01	4		S.W. PA EXCEPT AS NOTED BELOW	AFTER 1983, NPS PROBLEM
33	PA	10	02	5		MONONGAHELA RIVER	1977
33	PA	10	33	5		YOUGHIOGHENY RIVER	1977
33	PA	11	00			LEHIGH RIVER BASIN	
33	PA	11	01	4		LEHIGH RIVER BASIN EXCEPT AS NOTED BELOW	AFTER 1983, ABD MINES
33	PA	11	02	5		DELAWARE RIVER MAINSTEM	1983
33	PA	12	00			SUNBURY AREA	
33	PA	12	01	5		ALL WATERS	1977
33	PA	13	00			N.W. PENNSYLVANIA	
33	PA	13	01	4		ALL WATERS	1983
33	PA	14	00			LOWER SUSQUEHANNA RIVER BASIN	
33	PA	14	01	4		LOWER SUSQUEHANNA EXCEPT AS NOTED BELOW	AFTER 1983, NPS PROBLEM
33	PA	14	02	4		SUSQUEHANNA RIVER PA-MD LINE TO CONEWAGO CREEK	AFTER 1983, NPS PROBLEM
33	PA	15	00			LOWER ALLEGHENY RIVER BASIN	
33	PA	15	01	7		ALL WATERS	INADEQUATE INFORMATION
33	PA	16	00			UPPER DELAWARE RIVER BASIN	
33	PA	16	01	4		UPPER DELAWARE EXCEPT AS NOTED BELOW	AFTER 1983, NPS PROBLEM
33	PA	16	02	5		DELAWARE RIVER MAINSTEM	AFTER 1977

33	PA	17	00	LOWER JUNIATA RIVER BASIN	
33	PA	17	01	F ALL WATERS	1977
33	PA	18	00	WILKES-BARRE AREA	
33	PA	18	01	F ALL WATERS	1977
33	PA	19	00	LOWER WEST BRANCH SUSQUEHANNA RIVER BASIN	
33	PA	19	01	F LOWER WEST BRANCH OF SUSQUEHANNA EXCEPT AS NOTED BELOW	1977
33	PA	19	02	W PINE CREEK WATERSHED	1983
33	PA	20	00	POTOMAC RIVER BASIN	
33	PA	20	01	F ALL WATERS	1977
33	PA	21	00	UPPER WEST BRANCH SUSQUEHANNA RIVER BASIN	
33	PA	21	01	? ALL WATERS	INADEQUATE INFORMATION
33	PA	22	00	KISKIMINETAS-CONEMAUGH RIVER BASIN	
33	PA	22	01	? ALL WATERS	INADEQUATE INFORMATION
33	PA	23	00	UPPER NORTH BRANCH SUSQUEHANNA RIVER BASIN	
33	PA	23	01	F ALL WATERS	1977
33	PA	24	00	UPPER ALLEGHENY RIVER BASIN	
33	PA	24	01	W UPPER ALLEGHENY EXCEPT AS NOTED BELOW	AFTER 1983, NPS PROBLEM
33	PA	24	02	F ALLEGHENY RIVER, BROKENSTRAW CREEK TO KINZUA DAM	1977
33	PA	24	03	W ALLEGHENY RIVER, KINZUA DAM TO PA-NY LINE	AFTER 1983, NPS PROBLEM

ST	ST	BB	SG	F	K	DESCRIPTION OF SEGMENT	W O S STATUS
03	VA	00	00			VIRGINIA	
03	VA	01	00			POTOMAC-SHENANDOAH RIVER BASIN	
03	VA	01	01	W		ADAMS CREEK ENTIRE STREAM EXCEPT MILES 10.77.3 WHICH IS E.L.	1983
03	VA	01	02	F		NORTH RIVER ENTIRE STREAM AND TRIBUTARIES	1977
03	VA	01	03	F		MIDDLE RIVER STREAM AND TRIBUTARIES	1977
03	VA	01	04	W		MIDDLE RIVER MAIN STREAM AND LEWIS CREEK ONLY	1983
03	VA	01	05	W		LEWIS CREEK ENTIRE STREAM EXCEPT MILES 12.98.9 WHICH IS E.L.	1983
03	VA	01	06	F		MIDDLE RIVER MAIN AND TRIBUTARIES	1977
03	VA	01	07	F		SOUTH RIVER MAIN AND TRIBUTARIES	1977
03	VA	01	08	W		SOUTH RIVER MAIN ONLY	1983
03	VA	01	09	F		SOUTH RIVER MAIN AND TRIBUTARIES	1977
03	VA	01	10	F		SOUTH FORK SHENANDOAH RIVER MAIN AND TRIBUTARIES	1977
03	VA	01	11	F		NORTH FORK SHENANDOAH RIVER MAIN AND TRIBUTARIES	1977
03	VA	01	12	W		NORTH FORK SHENANDOAH RIVER MAIN ONLY	1983
03	VA	01	13	F		NORTH FORK SHENANDOAH RIVER MAIN AND TRIBS EXCEPT CEDAR CREEK	1977
03	VA	01	14	F		CEDAR CREEK MAIN AND TRIBUTARIES	1977
03	VA	01	15	W		CEDAR CREEK MAIN ONLY	1983
03	VA	01	16	W		SHENANDOAH RIVER MAIN ONLY	1983
03	VA	01	17	F		SHENANDOAH RIVER MAIN AND TRIBUTARIES	1977
03	VA	01	18	W		SHENANDOAH RIVER MAIN ONLY	1983
03	VA	01	19	W		ROCK RUN ENTIRE STREAM EXCEPT 7.24.9 WHICH IS E.L.	1983
03	VA	01	20	F		POTOMAC RIVER MAIN AND TRIBUTARIES EXCEPT GOOSE CREEK	1977
03	VA	01	21	F		GOOSE CREEK MAIN AND TRIBUTARIES	1977
03	VA	01	22	W		GOOSE CREEK MAIN ONLY	1983
03	VA	01	23	W		TUSCARORA CREEK ENTIRE STREAM EXCEPT 4.491 WHICH IS E.L.	1983
03	VA	01	24	W		POTOMAC RIVER MAIN ONLY	1983
03	VA	01	25	F		POTOMAC RIVER MAIN AND TRIBS EXCEPT ACCOTINK AND OCCOQUAN CREEK	1977
03	VA	01	26	W		ACCOTINK CREEK MAIN ONLY	1983
03	VA	01	27	W		OCCOQUAN CREEK MAIN AND ALL TRIBUTARIES	1983
03	VA	02	00			JAMES RIVER BASIN	
03	VA	02	01	F		JACKSON RIVER MAIN AND TRIBUTARIES	1977
03	VA	02	02	W		JACKSON RIVER MAIN ONLY	1983
03	VA	02	03	W		JAMES RIVER MAIN ONLY	1983
03	VA	02	04	F		JAMES RIVER MAIN AND TRIBUTARIES EXCEPT MAURY RIVER	1977
03	VA	02	05	F		MAURY RIVER MAIN AND TRIBUTARIES	1977
03	VA	02	06	W		MAURY RIVER MAIN ONLY	1983
03	VA	02	07	W		JAMES RIVER MAIN ONLY	1983
03	VA	02	08	F		JAMES RIVER MAIN AND TRIBUTARIES EXCEPT RIVANNA AND PINEY	1977
03	VA	02	09	F		TYE RIVER MAIN AND TRIBUTARIES EXCEPT PINEY RIVER	1977
03	VA	02	10	F		PINEY RIVER MAIN AND TRIBUTARIES	1977
03	VA	02	11	W		PINEY RIVER MAIN ONLY	1983
03	VA	02	12	F		RIVANNA RIVER MAIN AND TRIBUTARIES EXCEPT S.F. RIVANNA	1977
03	VA	02	13	F		S.F. RIVANNA RIVER MAIN AND TRIBUTARIES EXCEPT MECHUM RIVER	1977
03	VA	02	14	F		MECHUM RIVER MAIN AND TRIBUTARIES	1977
03	VA	02	15	W		MECHUM RIVER MAIN AND LICKINGHOLE CREEK ONLY	1983
03	VA	02	16	F		LICKINGHOLE CREEK MAIN AND TRIBUTARIES	1977
03	VA	02	17	W		LICKINGHOLE CREEK MAIN ONLY	1983
03	VA	02	18	W		RIVANNA RIVER MAIN ONLY	1983
03	VA	02	19	W		JAMES RIVER MAIN AND APPOMATTOX ONLY	1983
03	VA	02	20	F		APPOMATTOX MAIN AND TRIBUTARIES	1977
03	VA	02	21	W		APPOMATTOX MAIN ONLY	1983
03	VA	02	22	F		APPOMATTOX MAIN AND TRIBUTARIES	1977
03	VA	02	23	W		APPOMATTOX MAIN ONLY	1983
03	VA	02	24	F		JAMES RIVER MAIN AND TRIBUTARIES EXCEPT CHICKAHOMINY RIVER	1977
03	VA	02	25	F		CHICKAHOMINY RIVER MAIN AND TRIBUTARIES	1977
03	VA	02	26	W		CHICKAHOMINY RIVER MAIN ONLY	1983
03	VA	02	27	W		JAMES RIVER MAIN AND NANSEMOND AND PAGAN RIVERS	1983
03	VA	02	28	W		PAGAN RIVER MAIN ONLY	1983
03	VA	02	29	W		NANSEMOND RIVER MAIN ONLY	1983

03	VA	03	00		RAPPAHANNOCK RIVER BASIN	
03	VA	03	01	F	RAPPAHANNOCK R MAIN & TRIB EX CARTER RUN,GRT RUN & MT RUN	1977
03	VA	03	02	W	CARTER RUN MAIN ONLY	1983
03	VA	03	03	F	GREAT RUN MAIN AND TRIBUTARIES	1977
03	VA	03	04	W	GREAT RUN MAIN ONLY	1983
03	VA	03	05	F	MT. RUN MAIN AND TRIBUTARIES	1977
03	VA	03	06	W	MT. RUN MAIN ONLY	1983
03	VA	03	07	W	RAPPAHANNOCK RIVER MAIN ONLY	1983
03	VA	03	08	F	RAPPAHANNOCK RIVER MAIN & TRIB EXCEPT TOTUSKEY CREEK, HOSKINS CREEK,	1983
03	VA	03	09	F	HOSKINS CREEK	1977
03	VA	03	10	W	HOSKINS CREEK MAIN ONLY	1977
03	VA	03	11	W	TOTUSKEY CREEK MAIN ONLY	1983
03	VA	03	12	W	OCRANA CREEK MAIN ONLY	1983
03	VA	03	13	F	CARTER CREEK MAIN AND TRIBUTARIES	1983
03	VA	03	14	W	CARTER CREEK MAIN ONLY	1977
03	VA	04	00		ROANOKE RIVER BASIN	
03	VA	04	01	F	ROANOKE RIVER MAIN AND TRIBUTARIES	1977
03	VA	04	02	W	ROANOKE RIVER MAIN ONLY	1983
03	VA	04	03	F	ROANOKE R MAIN & TRIB EX BIG OTTER, LITTLE OTTER, JOHNS CK	1983
03	VA	04	04	F	BIG OTTER RIVER MAIN AND TRIBUTARIES	1977
03	VA	04	05	W	BIG OTTER RIVER MAIN AND LITTLE OTTER AND JOHNS CREEK ONLY	1983
03	VA	04	06	F	LITTLE OTTER RIVER MAIN AND TRIBUTARIES	1977
03	VA	04	07	W	LITTLE OTTER RIVER MAIN AND JOHNS CREEK	1983
03	VA	04	08	W	JOHNS CREEK MAIN ONLY	1983
03	VA	04	09	F	BIG OTTER RIVER MAIN AND TRIBUTARIES	1977
03	VA	04	10	F	SMITH RIVER MAIN AND TRIBUTARIES	1977
03	VA	04	11	W	SMITH RIVER MAIN ONLY	1983
03	VA	04	12	W	DAN RIVER MAIN ONLY	1983
03	VA	05	00		CHOWAN RIVER DISMAL SWAMP RIVER BASIN	
03	VA	05	01	F	NOTTOWAY RIVER MAIN AND TRIBUTARIES	1977
03	VA	05	02	W	NOTTOWAY RIVER MAIN AND CHEROCAIC SWAMP ONLY	1983
03	VA	05	03	W	CHEROCAIC SWAMP MAIN ONLY	1983
03	VA	05	04	F	NOTTOWAY RIVER MAIN AND TRIBUTARIES	1977
03	VA	05	05	F	BLACKWATER RIVER MAIN AND TRIBUTARIES	1977
03	VA	05	06	W	BLACKWATER RIVER MAIN ONLY	1983
03	VA	05	07	F	MEHERRIN RIVER MAIN AND TRIBUTARIES	1977
03	VA	06	00		TENNESSEE-BIG SANDY RIVER BASIN	
03	VA	06	01	F	SOUTH FORK HOLSTON MAIN AND TRIBUTARIES EXCEPT WOLF CREEK	1977
03	VA	06	02	W	WOLF CREEK MAIN ONLY EXCEPT 12.29.7	1983
03	VA	06	03	F	MIDDLE FORK HOLSTON MAIN AND TRIBUTARIES	1977
03	VA	06	04	W	MIDDLE FORK HOLSTON MAIN ONLY	1983
03	VA	06	05	F	MIDDLE FORK HOLSTON MAIN AND TRIBUTARIES	1977
03	VA	06	06	F	NORTH FORK HOLSTON MAIN AND TRIBUTARIES	1977
03	VA	06	07	W	NORTH FORK HOLSTON MAIN ONLY	1983
03	VA	06	08	F	CLINCH RIVER MAIN AND TRIBUTARIES	1977
03	VA	06	09	W	CLINCH RIVER MAIN ONLY	1983
03	VA	06	10	F	CLINCH RIVER MAIN AND TRIBUTARIES	1977
03	VA	06	11	F	POWELL RIVER MAIN AND TRIBUTARIES	1977
03	VA	06	12	W	BEAVER CREEK MAIN ONLY	1983
03	VA	06	13	W	N.F. POUND RIVER MAIN ONLY	1983
03	VA	06	14	W	S.F. POUND RIVER MAIN ONLY	1983
03	VA	06	15	W	POUND RIVER MAIN ONLY	1983
03	VA	06	16	W	POUND RIVER MAIN AND TRIBUTARIES	1983
03	VA	06	17	W	LEVISA FORK MAIN ONLY	1983
03	VA	06	18	W	STOCK CREEK MAIN ONLY	1983
03	VA	07	00		SMALL COASTAL RIVER BASIN	
03	VA	07	01	F	TRIB BETWEEN POTOMAC AND RAPPAHANNOCK RIVER ALL TRIBUTARIES	1977
03	VA	07	02	F	TRIB BETWEEN RAPPAHANNOCK AND YORK RIVERS ALL TRIBUTARIES	1977
03	VA	07	03	F	TRIB BETWEEN YORK AND JAMES RIVERS ALL TRIBS EXCEPT BACK RIVER	1977
03	VA	07	04	W	BACK RIVER MAIN ONLY	1983
03	VA	07	05	F	TRIBS OF CHESAPEAKE BAY AND ATLANTIC OCEAN ALL TRIBS EX FULLWINGS	1977

03	VA	07	06	W	LITTLE CREEK MAIN ONLY	1983
03	VA	07	07	W	LYNNHAVEN RIVER MAIN ONLY	1983
03	VA	07	08	W	LYNNHAVEN RIVER MAIN ONLY	1983
03	VA	07	09	W	N.B. LYNNHAVEN RIVER MAIN ONLY	1983
03	VA	07	10	W	BROAD BAY MAIN ONLY	1983
03	VA	07	11	E	TRIBS TO ATLANTIC OCEAN ON EASTERN SHORE ALL TRIBUTARIES	1977
03	VA	07	12	E	TRIBS TO CHESAPEAKE BAY ON EASTERN SHORE ALL TRIBS EX FOLLOWING:	1977
03	VA	07	13	W	ONANCOCK CREEK MAIN ONLY	1983
03	VA	07	14	W	PUNGOTEAGUE CREEK MAIN ONLY	1983
03	VA	07	15	W	OCCOHANNOCK MAIN ONLY	1983
03	VA	07	16	W	ELIZABETH RIVER - ALL BRANCHES	1983
03	VA	08	00		YORK RIVER BASIN	
03	VA	08	01	E	W. ANNA RIV MAIN & TRIBS EX CONTRARY CK AND GOLD MINE CK	1977
03	VA	08	02	W	GOLD MINE CREEK MAIN ONLY	1983
03	VA	08	03	W	CONTRARY CREEK MAIN ONLY	1983
03	VA	08	04	E	SOUTH ANNA RIVER MAIN AND TRIBUTARIES	1977
03	VA	08	05	W	SOUTH ANNA RIVER MAIN ONLY	1983
03	VA	08	06	E	SOUTH ANNA RIVER MAIN AND TRIBUTARIES	1977
03	VA	08	07	E	PAMUNKEY RIVER MAIN AND TRIBUTARIES	1977
03	VA	08	08	W	PAMUNKEY RIVER MAIN ONLY	1983
03	VA	08	09	E	MATTAPONI RIVER MAIN AND TRIBUTARIES	1977
03	VA	08	10	W	MATTAPONI RIVER MAIN ONLY	1983
03	VA	08	11	W	YORK RIVER MAIN ONLY	1983
03	VA	08	12	E	YORK RIVER MAIN AND TRIBS EXCEPT KING CREEK AND CARTER CREEK	1977
03	VA	08	13	E	CARTER CREEK MAIN AND TRIBUTARIES	1977
03	VA	08	14	W	CARTER CREEK MAIN ONLY	1983
03	VA	08	15	W	KING CREEK MAIN ONLY	1983
03	VA	09	00		NEW RIVER BASIN	
03	VA	09	01	E	NEW RIVER MAIN AND TRIBUTARIES EXCEPT PEAK CREEK	1977
03	VA	09	02	E	PEAK CREEK MAIN AND TRIBUTARIES	1977
03	VA	09	03	W	PEAK CREEK MAIN ONLY	1983
03	VA	09	04	W	NEW RIVER MAIN AND CRAB CREEK AND STROUBLES CREEK	1983
03	VA	09	05	E	CRAB CREEK MAIN AND TRIBUTARIES	1977
03	VA	09	06	W	CRAB CREEK MAIN ONLY	1983
03	VA	09	07	E	STROUBLES CREEK MAIN AND TRIBUTARIES	1977
03	VA	09	08	W	STROUBLES CREEK MAIN ONLY	1983
03	VA	09	09	E	NEW RIVER MAIN AND TRIBUTARIES	1977

AF	ST	RA	SG	C	K	DESCRIPTION OF SEGMENT	W Q S STATUS
03	WV	00	00			WEST VIRGINIA	
03	WV	01	00			KANAWHA RIVER BASIN	
03	WV	01	01	W		KANAWHA RIVER FROM GAULEY TO MOUTH	1983
03	WV	01	02	W		COAL - LITTLE COAL HEADWATERS	1983
03	WV	01	03	F		KANAWHA RIVER SOURCE TO GAULEY	1977
03	WV	01	04	W		COAL - LITTLE COAL AND TRIBUTARIES	1977
03	WV	01	05	W		POCATALICO RIVER FROM MOUTH TO SISSONVILLE & RUCKY FORK	1977
03	WV	01	06	W		BLUESTONE RIVER VA-WV LINE TO BELOW BLUEFIELD	1983
03	WV	01	07	W		GREENBRIER RIVER FROM FRANK TO CASS	1977
03	WV	01	08	W		SELECT TRIBS TO KANAWHA RIVER	1977
03	WV	01	09	W		ELK RIVER FROM MOUTH TO CLENDENIN	1977
03	WV	01	10	F		POCATALICO R EXCEPT AS NOTED ABOVE	1977
03	WV	01	11	F		GREENBRIER RIVER & TRIBS EXCEPT AS NOTED ABOVE	1977
03	WV	01	12	F		SELECT TRIBS TO KANAWHA NOT AFFECTED BY ACID MINE DRNG	1977
03	WV	01	13	F		ELK RIVER & TRIBS EXCEPT AS NOTED ABOVE	1977
03	WV	01	14	F		GAULEY RIVER & TRIBS EXCEPT AS NOTED ABOVE	1977
03	WV	01	15	W		HOWARDS CREEK BELOW WHITE SULPHUR SPRINGS	1983
03	WV	01	16	W		BIG BEAVERDAM & BIG GOOSE CREEK ABOVE WEBSTER SPRINGS	1983
03	WV	01	17	W		ARC DITCH MIN BELOW COWAN	1983
03	WV	01	18	F		SMOKEHURSTJOE R & TRIBS EXCEPT AS NOTED ABOVE	1983
03	WV	01	19	W		DUNLOUP CK BLW MT HOPE;LITTLE CK BLW FAYETTEV;BRACKLE CK BLW OAK HILL	1983
03	WV	01	20	W		EAST RIVER FROM MOUTH TO HEADWATERS	1983
03	WV	01	21	W		SPACE CK BELOW RAINELLE & MEADOW RIVER BELOW RUPERT	1983
03	WV	01	22	W		GREEN BRIER RIVER BELOW RICHWOOD	1983
03	WV	01	23	W		PERRY CREEK BELOW HICKLEY	1983
03	WV	02	00			POTOMAC RIVER BASIN	1977
03	WV	02	01	W		SELECT TRIBS TO N. BRANCH OF POTOMAC	1977
03	WV	02	02	F		TRIBS TO POTOMAC & SHENANDOAH RIVERS	1977
03	WV	03	00			MONONGAHELA RIVER BASIN	
03	WV	03	01	F		TYGARD VALLEY, U CHEAT R & TRIBS EXCEPT SHAVERS FORK	1977
03	WV	03	02	W		MONONGAHELA, W. FORK, L TYGART VALLEY & L CHEAT R & TRIBS	AFTER 1983,ACID MINE DRNG
03	WV	03	03	W		SHAVERS FORK FROM MOUTH TO HEADWATERS	1983
03	WV	04	00			OHIO RIVER BASIN	
03	WV	04	01	W		OHIO RIVER MAINSTEM	1977
03	WV	04	02	F		OHIO TRIBS TO OHIO R EXCEPT MARSHALL, SHORT & WHEELING CREEKS	1977
03	WV	04	03	W		WHEELING CREEK	1983
03	WV	04	04	W		FISHER CREEK	1983
03	WV	04	05	W		SHORT CREEK	1983
03	WV	05	00			LITTLE KANAWHA RIVER BASIN	
03	WV	05	01	W		L. KANAWHA MAINSTEM FOR MOUTH TO EMC	1977
03	WV	05	02	W		GUYANDOTT R & TRIBS NOT AFFECTED BY ACID MINE DRNG	1983
03	WV	05	03	W		SELECTED TRIBS TO GUYANDOTT RIVER	1983
03	WV	05	04	W		BIG SANDY R & TRIBS; TUG FORK R & TRIBS	1983
03	WV	05	05	F		LITTLE KANAWHA R & TRIBS NOT AFFECTED BY ACID MINE DRNG	1977
03	WV	05	06	W		SPRING CREEK BELOW SPENCER	1983
03	WV	05	07	W		SELECTED TRIBUTARIES TO LITTLE KANAWHA RIVER	1983
03	WV	22	22	W		LAUREL CREEK BELOW ATHENS & ABUSH CREEK BELOW PRINCETON	1983

ST	AB	SG	C	S	DESCRIPTION OF SEGMENT	W Q S STATUS
01	AL	00	00		ALABAMA	
01	AL	01	00		ALABAMA RIVER BASIN	
01	AL	01	01	F	ALABAMA RIVER IN ITS ENTIRETY INCLUDING ALL TRIBS	1977
01	AL	02	00		CAHABA RIVER BASIN	
01	AL	02	01	F	CAHABA RIVER IN ITS ENTIRETY INC ALL TRIBS EXCEPT SHADES CREEK	1977
01	AL	02	02	W	SHADES CREEK IN ITS ENTIRETY	1983
01	AL	03	00		CHATTAHOOCHEE RIVER BASIN	
01	AL	03	01	F	CHATTAHOOCHEE RIVER AND ALL ITS TRIBS IN ALABAMA	1977
01	AL	04	00		COOSA RIVER BASIN	
01	AL	04	01	F	COOSA RIVER AND TRIBS FROM RM 320.7 TO RM 377.5	1977
01	AL	04	02	W	COOSA RIVER FROM RM 377.5 TO RM 403.0	1983
01	AL	04	03	F	COOSA RIVER FROM RM 403.0 TO RM 445.0	1977
01	AL	04	04	W	COOSA RIVER FROM RM 445.0 TO RM 462.5	1983
01	AL	04	05	F	COOSA RIVER FROM RM 462.5 TO RM 566.0	1977
01	AL	04	06	W	COOSA RIVER FROM RM 566.0 TO RM 569.4 AT GEORGIA LINE	1983
01	AL	05	00		ESCATAWPA RIVER BASIN	
01	AL	05	01	?	ENTIRE BASIN	
01	AL	06	00		UPPER TOMBIGBEE RIVER BASIN	
01	AL	06	01	F	TOMBIGBEE RIVER AND ITS TRIBS FROM RM 52.8 TO RM 134.0	1977
01	AL	06	02	W	TOMBIGBEE RIVER FROM RM 134.0 TO RM 176.5	1983
01	AL	06	03	F	TOMBIGBEE RIVER AND TRIBS FROM RM 176.5 TO RM 222.0	1977
01	AL	07	00		MOBILE BAY RIVER BASIN	
01	AL	07	01	W	MOBILE BAY	1983
01	AL	07	02	W	MOBILE RIVER FROM MOUTH TO RM 7.0 INCLUDING TRIBS	1983
01	AL	07	03	F	MOBILE RIVER FROM RM 7.0 TO SOURCE INCLUDING TRIBS	1977
01	AL	08	00		PERDIDO-ESCAMBIA RIVER BASIN	
01	AL	08	01	F	ENTIRE BASIN	1977
01	AL	09	00		TALLAPOOSA RIVER BASIN	
01	AL	09	01	F	TALLAPOOSA RIVER AND TRIBS	1977
01	AL	10	00		TENNESSEE RIVER BASIN	
01	AL	10	01	W	HUNTSVILLE SPRING BRANCH	1983
01	AL	10	02	W	FLAT CREEK	1983
01	AL	10	03	F	TENNESSEE RIVER AND TRIBS	1977
01	AL	11	00		UPPER TOMBIGBEE RIVER BASIN	
01	AL	11	01	F	ENTIRE BASIN	1977
01	AL	12	00		WARRIOR RIVER BASIN	
01	AL	12	01	F	WARRIOR RIVER AND TRIBS FROM RM 222.0 TO RM 275.0	1983,HVY MCPL DIS/TUSCA
01	AL	12	02	W	WARRIOR RIVER FROM RM 275.0 TO RM 356.0	1983
01	AL	12	03	F	WARRIOR RIVER FROM RM 356.0 TO SOURCE	1977
01	AL	12	04	W	VALLEY CREEK	1983
01	AL	12	05	W	VILLAGE CREEK FROM MOUTH TO RM 38.0	1983
01	AL	12	06	W	FIVE MILE CREEK	1983

RF	ST	RA	SG	C	K	DESCRIPTION OF SEGMENT	W Q S STATUS
04	FL	00	00			FLORIDA	
04	FL	01	00			NASSAU - ST MARY'S RIVER BASIN	
04	FL	01	01	?		ST MARY'S RIVER BASIN AND COASTAL AREA	
04	FL	01	02	?		COASTAL AREA BETWEEN ST. MARY'S RIVER & ST JOHN'S RIVER	
04	FL	02	00			ST JOHN'S RIVER BASIN	
04	FL	02	01	4		ST JOHN'S RIVER ABOVE OKLAWAHA RIVER	AFTER 1983,ADV EUTROP
04	FL	02	02	?		OKLAWAHA RIVER	
04	FL	02	03	4		ST JOHN'S RIVER BELOW OKLAWAHA RIVER	1977 TO 1983
04	FL	03	00			SUWANEE RIVER BASIN	
04	FL	03	01	?		WITHLACOOCHEE RIVER	AFTER 1983,NUTRIENTS
04	FL	03	02	F		SUWANEE RIVER BELOW WITHLACOOCHEE RIVER	MEETING STANDARDS
04	FL	03	03	?		SANTA FE RIVER	AFTER 1983,MINING PROB
04	FL	04	00			AUCILLA-OCHLOCKONEE-ST MARKS RIVER BASIN	
04	FL	04	01	F		COASTAL AREA BETWEEN OCHLOCKONEE RIVER & APALACHICOLA RIVER	MEETING STANDARDS
04	FL	04	02	?		OCHLOCKONEE RIVER BASIN & COASTAL AREA	MEETING STANDARDS
04	FL	04	03	F		COASTAL AREA BETWEEN AUCILLA RIVER & OCHLOCKONEE RIVER	MEETING STANDARDS
04	FL	04	04	?		AUCILLA RIVER BASIN	MEETING STANDARDS
04	FL	04	05	4		COASTAL AREA BETWEEN SUWANEE RIVER & AUCILLA RIVER	AFTER 1983,HVY ORG LD/TU
04	FL	05	00			WITHLACOOCHEE RIVER BASIN	
04	FL	05	01	?		WITHLACOOCHEE RIVER BASIN	1977,POTENT NUTRIENT PRO
04	FL	05	02	F		COASTAL AREA BETWEEN WITHLACOOCHIE R AND SUWANEE R	MEETING STANDARDS
04	FL	06	00			TAMPA BAY AREA	
04	FL	06	01	4		COASTAL AREA BETWEEN MYAKKA R AND ALAFIA RIVER	1983,NUTRIENTS
04	FL	06	02	?		ALAFIA RIVER BASIN	1983,HIGH PHOSPHATES
04	FL	06	03	?		HILLSBOROUGH RIVER BASIN AND COASTAL AREA NORTH OF ALAFIA RIVER	1983,NUTRIENTS,URB RUNOF
04	FL	06	04	4		COASTAL AREA BETWEEN HILLSBOROUGH R & WITHLACOOCHEE RIVER	1983,NUTRIENTS,URB RUNOF
04	FL	07	00			PEACE RIVER BASIN	
04	FL	07	01	4		COASTAL AREA BETWEEN CALOOSAHATCHEE RIVER AND PEACE RIVER	1977,NUTRIENTS
04	FL	07	02	?		PEACE RIVER BASIN	1983,NUTRIENTS/TURBIDITY
04	FL	07	03	?		MYAKKA RIVER BASIN	MEETING STANDARDS
04	FL	08	00			KISSIMEE RIVER BASIN	
04	FL	08	01	?		KISSIMEE RIVER	AFTER 1983,HVY NUTRIENT
04	FL	09	00			FLORIDA EAST COAST DRAINAGE BASIN	
04	FL	09	01	4		COASTAL AREA BETWEEN ST. JOHN'S RIVER AND TURKEY CREEK	1983,BACTERIO PROBLEMS
04	FL	09	02	4		TURKEY CREEK AND COASTAL AREA SOUTH OF ST. LUCIE RIVER	1983,BACTERIOLOGICAL PRO
04	FL	10	00			LOWER FLORIDA BASIN	
04	FL	10	01	4		ST LUCIE,MARTIN,PALM BEACH COUNTIES	1983,NUTRIENTS & BACTERI
04	FL	10	02	4		LEE, HENDRY PARTS OF GLADES AND CHARLOTTE COUNTIES	1983 NUTRIENTS
04	FL	10	03	4		HOWARD AND COLLIER COUNTIES	1983,NUTRIENTS,BACTERIO
04	FL	10	04	4		DADE AND MONROE COUNTIES	1983,NUTRIENTS
04	FL	11	00			APALACHICOLA RIVER BASIN	
04	FL	11	01	?		APALACHICOLA RIVER	1983,BACTERIOLOGICAL PRO
04	FL	11	02	?		CHIPOLA RIVER	MEETING STANDARDS
04	FL	12	00			CHOCTAWHATCHEE RIVER BASIN	
04	FL	12	01	4		COASTAL AREA BETWEEN CHOCTAWHATCHEE R AND YELLOW RIVER	1983
04	FL	12	02	F		CHOCTAWHATCHEE RIVER BELOW PEA RIVER	MEETING STANDARDS
04	FL	12	03	4		COASTAL AREAS BETWEEN APALACHICOLA RIVER AND CHOCTAWHATCHEE RIVER	1983,NUTRIENTS
04	FL	13	00			PERDIDO - ESCAMBIA RIVER BASIN	
04	FL	13	01	?		PERDIDO RIVER BASIN AND COASTAL AREA	1983
04	FL	13	02	4		ESCAMBIA RIVER	AFTER 1983,NUTRIENTS
04	FL	13	03	?		BLACKWATER RIVER BASIN AND COASTAL AREA	1977
04	FL	13	04	?		YELLOW RIVER BASIN	MEETING STANDARDS

ST	SS	SG	C	K	DESCRIPTION OF SEGMENT	W Q S STATUS
04	GA	00	00		GEORGIA	
04	GA	01	00		SAVANNAH RIVER BASIN	
04	GA	01	01	W	SAVANNAH RIVER - US 17 TO RIVER MILE 0	1983
04	GA	01	02	W	SAVANNAH RIVER - CLARK HILL DAM TO GA 28	1983
04	GA	01	03	W	SAVANNAH RIVER - HARTWELL DAM TO GA 368	1983
04	GA	01	04	W	PIPEMAKERS CANAL - GARDEN CITY TR. FAC. TO SAVANNAH RIVER	1983
04	GA	01	05	W	DIVIDE CANAL - HERCULES, INC. TR. FAC. TO SAVANNAH RIVER	1983
04	GA	01	06	W	BUTLER CREEK - AUGUSTA TR. FAC. TO SAVANNAH RIVER	1983
04	GA	02	00		OGEECHEE RIVER BASIN	
04	GA	02	01	W	RICHARD CR AND N. NEWPORT RIVER - HEADWATERS TO LITTORAL WATERS	1983
04	GA	03	00		OCONEE RIVER BASIN	
04	GA	03	01	W	N OCONEE RIVER AND MIDDLE OCONEE RIVER - US 29 TO OCONEE RIVER	1983
04	GA	03	02	W	OCONEE RIVER - CONF N. OCONEE RR. AND MID OCONEE RIVER TO GA 15	1983
04	GA	03	03	W	OCONEE RIVER - SINCLAIR DAM TO CENTRAL OF GA R.R. BRIDGE	1983
04	GA	04	00		UPPER OCMULGEE RIVER BASIN	
04	GA	04	01	W	SOUTH RIVER - HEADWATERS TO JACKSON LAKE	1983
04	GA	04	02	W	INTERCHMENT CREEK - HEADWATERS TO SOUTH RIVER	1983
04	GA	04	03	W	YELLOW RIVER - HEADWATERS TO JACKSON LAKE	1983
04	GA	04	04	W	SHOAL CREEK - HEADWATERS TO SOUTH RIVER	1983
04	GA	04	05	W	HONEY CREEK - HEADWATERS TO SOUTH RIVER	1983
04	GA	04	06	W	BEAVER RUIN CREEK - HEADWATERS TO SWEETWATER CREEK	1983
04	GA	04	07	W	SWEETWATER CREEK - HEADWATERS TO YELLOW RIVER	1983
04	GA	04	08	W	JACKSON CREEK - HEADWATERS TO SWEETWATER CREEK	1983
04	GA	05	00		LOWER OCMULGEE RIVER BASIN	
04	GA	05	01	W	OCMULGEE RIVER - US 80 TO GA 96	1983
04	GA	05	02	W	CABIN CREEK - HEADWATERS TO TOBESOFKEE CREEK	1983
04	GA	05	03	W	ROCKY CREEK - HEADWATERS TO OCMULGEE RIVER	1983
04	GA	05	04	W	TOBESOFKEE CREEK - ROCKY CREEK TO OCMULGEE RIVER	1983
04	GA	06	00		ALTAMAHA RIVER BASIN	
04	GA	06	01	W	ALTAMAHA RIVER - US 301 TO EVERETT CITY	1983
04	GA	07	00		SATILLA RIVER BASIN	
04	GA	07	01	W	TURTLE RIVER AND BRUNSWICK RIVER - HEADWATERS TO LITTORAL WATERS	1983
04	GA	08	00		ST. MARYS RIVER BASIN	
04	GA	08	01	W	ST. MARYS RIVER - U.S. 17 TO RIVER MILE 0	1983
04	GA	09	00		SUWANNEE RIVER BASIN	
04	GA	09	01	W	WITHLACOOCHEE RIVER - S 1214 TO STATE LINE	1983
04	GA	09	02	W	SUGAR CREEK - HEADWATERS TO WITHLACOOCHEE RIVER	1983
04	GA	10	00		OCHLOCKNEE RIVER BASIN	
04	GA	10	01	W	OCHLOCKNEE RIVER - GA 37 TO GA 202	1983
04	GA	11	00		CHATTAHOOCHEE RIVER BASIN	
04	GA	11	01	W	FLINT RIVER - HEADWATERS TO GA 92	1983
04	GA	11	02	W	SULLIVAN CREEK - HEADWATERS TO FLINT RIVER	1983
04	GA	11	03	W	MORNING CREEK - HEADWATERS TO FLINT RIVER	1983
04	GA	11	04	W	POTATO CREEK - HEADWATERS TO S 2082	1983
04	GA	11	05	W	GUM CREEK - HEADWATERS TO LAKE BLACKSHEAR	1983
04	GA	12	00		TALLAPOOSA RIVER BASIN	
04	GA	12	01	W	CHATTAHOOCHEE RIVER - PEACHTREE CREEK TO U.S. 27	1983
04	GA	12	02	W	CHATTAHOOCHEE RIVER - BUFORD DAM TO PEACHTREE CREEK	1983
04	GA	12	03	W	FLAT CREEK - HEADWATERS TO LAKE LANIER	1983
04	GA	12	04	W	CHATTAHOOCHEE RIVER - WALTER F GEORGE DAM TO GA 37	1983
04	GA	13	00		COOSA RIVER BASIN	
04	GA	13	01	W	LITTLE TALLAPOOSA - U.S. 27 TO STATE LINE	1983
04	GA	14	00		TENNESSEE RIVER BASIN	
04	GA	14	01	W	COOSA RIVER - CONF OOSTANAULA RIVER & ETOWAH RIVER TO ST LINE	1983
04	GA	14	02	W	CONASAUGA - COAHULLA CREEK TO COOSAWATTEE RIVER	1983
04	GA	14	03	W	CHATTOOGA RIVER - HEADWATERS TO STATE LINE	1983
04	GA	14	04	W	OOSTANAULA R CONF CONASAUGA R AND COOSAWATTEE RIVER TO COOSA RIVER	1983
04	GA	14	05	W	ETOWAH RIVER - ALLATOONA DAM TO GA 61	1983
04	GA	14	06	W	NOONDAY CREEK - HEADWATERS TO LAKE ALLATOONA	1983

03 GA 14 07 W	ACWORTH LAKE - HEADWATERS TO LAKE ALLATOONA	1983
03 GA 14 08 W	TANYARD CREEK - HEADWATERS TO LAKE ALLATOONA	1983
03 GA 15 01 W	WEST CHICKAMAUGA CREEK - S 1558 TO GA 143	1983

RF ST BA SG C K	DESCRIPTION OF SEGMENT	W Q S STATUS
06 KY ?? 00	KENTUCKY	
06 KY ?? 00		
06 KY ?? 01 *	TENNESSEE RIVER FROM KENTUCKY DAM TO 15 MILES DOWNSTREAM	1983
06 KY ?? 02 *	BARREN RIVER FROM MP 29.5 TO MP 15.0	1983
06 KY ?? 03 *	OHIO RIVER FROM LOUISVILLE TO EVANSVILLE	1983
06 KY ?? 04 *	KENTUCKY RIVER AT FRANKFORT FROM MP 67.2 TO MP 42	1983
06 KY ?? 05 *	OHIO RIVER FROM CINCINNATI MP 464 TO MP 531.5	1983
06 KY ?? 06 *	SOUTH FORK OF LICKING RIVER	1983
06 KY ?? 07 *	YELLOW CREEK	1983
06 KY ?? 08 *	CUMBERLAND RIVER FROM HEADWATER TO 10 MILES DOWNSTREAM	1983
06 KY ?? 09 *	NORTH FORK OF KENTUCKY RIVER	1983
06 KY ?? 10 *	OHIO RIVER FROM MP 305 TO MP 317.3 AND CONTINUING FROM MP 336	1983

RF	ST	BA	SG	C	K	DESCRIPTION OF SEGMENT	W Q S STATUS
04	MS	00	00			MISSISSIPPI	
04	MS	01	00			NORTH INDEPENDENT STREAMS	
04	MS	01	01	W		MILE BRANCH AND TUSCUMBIA RIVER BELOW BOONEVILLE	1983
04	MS	01	02	W		ELAM CREEK AND BRIDGE CREEK BELOW CORINTH	1983
04	MS	01	03	W		HORN LAKE CREEK IN DE SOTO COUNTY	1983
04	MS	02	00			YAZOO RIVER BASIN	AFTER 1983,NPS PROBLEM
04	MS	02	01	W		COON BAYOU BELOW CARY	
04	MS	02	02	W		DEER CREEK BELOW HOLLANDALE	
04	MS	02	03	W		MOUND BAYOU BELOW INVERNESS	
04	MS	02	04	W		OPOSSUM BAYOU BELOW LAMBERT	
04	MS	02	05	W		AURNEY BRANCH AND YOCONA RIVER BELOW OXFORD AND UNIVERSITY	
04	MS	02	06	W		CASSIDY BAYOU BELOW DUNNEE	
04	MS	02	07	W		SUNFLOWER RIVER BELOW CLARKSDALE	
04	MS	02	08	W		TOWN CREEK AND OTOUCALOFA CREEK BELOW WATER VALLEY	
04	MS	02	09	W		LEAD BAYOU BELOW CLEVELAND	
04	MS	02	10	W		LAPPATUBBY CREEK BELOW PINTOTOC	
04	MS	02	11	W		MUSSACUNA CREEK AND HURRICANE CREEK BELOW HERNADO	
04	MS	02	12	W		PIGEON ROOST CREEK AND BIG SPRINGS CREEK BELOW HOLLY SPRINGS	
04	MS	02	13	W		WASHINGTON COUNTY DRAINAGE CANAL BELOW LELAND	
04	MS	02	14	W		MOREHEAD BAYOU BELOW MOOREHEAD	
04	MS	02	15	W		CAMP CREEK BELOW OLIVE BRANCH	
04	MS	02	16	W		PHYFER CREEK BELOW RIPLEY	
04	MS	02	17	W		INDIAN BAYOU DRNG DIST DITCH 8 & ROLLING FK DR DIST DTCH 7 BEL ROLL FK	
04	MS	02	18	W		LANES BAYOU BELOW ROSEDALE	
04	MS	02	19	W		HICKAHALA CREEK BELOW SENATOBIA	
04	MS	02	20	W		HOLMES BAYOU BELOW SHELBY	
04	MS	02	21	W		PORTERS BAYOU BELOW SHAW	
04	MS	02	22	W		WHITEOAK BAYOU BELOW TUNICA	
04	MS	02	23	W		BATUPAN BOGUE BELOW DUCK HILL	
04	MS	02	24	W		MCIVOR CREEK BELOW SARDIS	
04	MS	02	25	W		HOBOK BAYOU BELOW MISSISSIPPI STATE PENITENTIARY	
04	MS	03	00			BIG BLACK RIVER BASIN	
04	MS	03	01	W		BEAR CREEK BELOW CANTON	
04	MS	03	02	W		BAKERS CK & LAW CK BEL EDWARDS,BOLTON,RAYMOND & CLINTON;EST FENCE CK	1983
04	MS	03	03	W		HAYS CREEK BELOW VENONA	1983
04	MS	04	00			SOUTH INDEPENDENT STREAMS	1983
04	MS	04	01	W		BEAVER CREEK BELOW GLOSTER	1983
04	MS	04	02	W		ISLAND CREEK AND COLES CREEK BELOW FAYETTE	1983
04	MS	04	03	W		CENTERVILLE CREEK AND STAFFORD CREEK BELOW CENTERVILLE	1983
04	MS	04	04	W		WEST FORK OF THOMPSONS CREEK BELOW WOODVILLE	1983
04	MS	04	05	W		TOWN CREEK AND LITTLE TANGIPAHOA RIVER BELOW MCCOMB AND MAGNOLIA	1983
04	MS	04	06	W		HAMMY JUDY BAYOU BELOW ALCORN	1983
04	MS	04	07	W		WHITEOAK CREEK BELOW UTICA	1983
04	MS	05	00			PEARL RIVER BASIN	
04	MS	05	01	W		PEARL RIVER BELOW JACKSON	1983
04	MS	05	02	W		CORIAH CREEK AND BAHALA CREEK BELOW HAZLEHURST	1983
04	MS	05	03	W		PELAHATCHIE CREEK BELOW PELAHATCHIE AND MORTON	1983
04	MS	05	04	W		TOUCHES CREEK, MONTOKALO CREEK AND TUSCOLAMETA CREEK BELOW FOREST	1983
04	MS	05	05	W		YOCKANOOKANY RIVER BELOW KOSCIUSKO	1983
04	MS	05	06	W		YOCKANOOKANY RIVER BELOW ACKERMAN	1983
04	MS	05	07	W		LITTLE CORIAH CREEK AND CLEAR CREEK BELOW CRYSTAL SPGS	1983
04	MS	05	08	W		MOORE CREEK BELOW TYLERTOWN	1983
04	MS	05	09	W		HUGHES CK, TOWN CK, NANAHAYA CK & TALLAHAGA CK BEL LOUISVILLE	1983
04	MS	05	10	W		KENTAKEE CREEK BELOW PHILADELPHIA	1983
04	MS	05	11	W		SELLERS CREEK AND STRONG RIVER BELOW MENDENHALL	1983
04	MS	05	12	W		TERRAPIN SKIN CREEK AND RICHLAND CREEK BELOW BRANDON	1983
04	MS	05	13	W		JUMPER CREEK BELOW POPLARVILLE	1983
04	MS	05	14	W		BIG WHITESAND CREEK BELOW PRENTISS	1983
04	MS	05	15	W		WASHER CREEK AND PURPLE CREEK BELOW RIDGELAND	1983

04	MS	05	16	W	CLEAR CREEK AND CLARK CREEK BELOW SUMMIT	1983
04	MS	05	17	W	PEARL (HITTA) RIVER BELOW BROOKHAVEN	1983
04	MS	06	00		PASCAGOULA RIVER BASIN	
04	MS	06	01	W	ESCATAWPA ESTUARY	1983
04	MS	06	02	W	BAYOU CASOTTE	1983
04	MS	06	03	W	SUNFLOWER CK, OKATIBBEE CK, & CHICKASAWHAY R BEL MERIDIAN	1983
04	MS	06	04	W	TALLAHALA CREEK AND TALLAHOMA CREEK BELOW LAUREL	1983
04	MS	06	05	W	EAST PASCAGOULA RIVER - TURNING BASIN AREA	1983
04	MS	06	06	W	ESTAHATCHIE CREEK BELOW BAY SPRINGS	1983
04	MS	06	07	W	OKAHATA CREEK BELOW MIZE	1983
04	MS	06	08	W	BOGUE BRANCH BELOW STONEWALL	1983
04	MS	06	09	W	CHUNKY CREEK BELOW UNION	1983
04	MS	06	10	W	GOODWATER CREEK AND OKATOMA CREEK BELOW MAGEE	1983
04	MS	06	11	W	BOWIE CREEK BELOW NEWTON	1983
04	MS	06	12	W	BIG CEDAR CREEK BELOW LUCEDALE	1983
04	MS	06	13	W	LEAF RIVER BELOW HATTIESBURG	1983
04	MS	06	14	W	OKATOMA CREEK BELOW COLLINS	1983
04	MS	06	15	W	ROCKY CREEK AND TALLAHOMA CREEK BELOW ELLISVILLE	1983
04	MS	06	16	W	MYERS BAY CREEK BELOW PURVIS	1983
04	MS	06	17	W	RED CREEK BELOW LUMBERTON	1983
04	MS	07	00		LOWER TOMBIGBEE RIVER BASIN	
04	MS	07	01	W	SNIDEY CREEK AND HALL CREEK BELOW DE KALB	1983
04	MS	08	00		UPPER TOMBIGBEE RIVER BASIN	
04	MS	08	01	W	CUMMINGS CREEK BELOW FULTON	1983
04	MS	08	02	W	FISHERY CREEK AND MANTACHIE CREEK BELOW MANTACHIE	1983
04	MS	08	03	W	TAN,MID,COONEWAH,KINGS,LOUISA,SAND CK BEL TUPELO,NETTLETON,VERONE,GUNT	1983
04	MS	08	04	W	TWENTY MILE CREEK BELOW HALOWYN	1983
04	MS	08	05	W	CHICASPA CREEK BELOW PONTOTOC AND SHANNON	1983
04	MS	08	06	W	RIVER CREEK AND TARLECHIA CREEK BELOW BOONEVILLE	1983
04	MS	08	07	W	BURKETTS BRANCH AND ROUNDHOUSE CREEK BELOW AMORY	1983
04	MS	08	08	W	JAMES CREEK BELOW ABERDEEN	1983
04	MS	08	09	W	TOWN CREEK AND HATTUBBY CREEK BELOW OKOLONA	1983
04	MS	08	10	W	CHICO CREEK BELOW HOUSTON	1983
04	MS	08	11	W	TIBBEE CREEK BELOW WEST POINT	1983
04	MS	08	12	W	CATALPA,JOSEYCK,SAND,HOLLIS CKS BEL STARKVILLE & MS ST LINE	1983
04	MS	09	00		TENNESSEE RIVER BASIN	
04	MS	09	01	W	INDIAN CREEK BELOW IUKA	1983
04	MS	10	00		COASTAL BASIN	AFTER 1983,NPS PROBLEM
04	MS	10	01	W	BACK BAY OF BILOXI	
04	MS	10	02	W	JOHNSON BAYOU BELOW LONG BEACH	
04	MS	10	03	W	BAYOU PORTAGE BELOW PASS CHRISTIAN	
04	MS	10	04	W	KEESAN BAYOU BELOW BILOXI	
04	MS	10	05	W	BAYOU BERNARD AND TURKEY CREEK BELOW GULFPORT	
04	MS	10	06	W	TIDEWATER BAYOU BELOW OCEAN SPRINGS	
04	MS	10	07	W	WATTS BAYOU BELOW BAY ST. LOUIS	

34	NC	00	00	NORTH CAROLINA	
34	NC	01	00	CAPE FEAR RIVER BASIN	
34	NC	01	01	W GREENSBORO	1983
34	NC	01	02	W DURHAM-NEW HOPE	1983
34	NC	01	03	W CHAPEL HILL	1983
34	NC	01	04	W WALLACE	1983
34	NC	01	05	W HIGH POINT	1983
34	NC	01	06	W DUNN	1983
34	NC	01	07	W BRIGHTSVILLE	1983
34	NC	01	08	W CLINTON	1983
34	NC	01	09	W PITTSBORO	1983
34	NC	01	10	W REIDSVILLE	1983
34	NC	01	11	W MT OLIVE	1983
34	NC	01	12	W FAYETTEVILLE	1983
34	NC	01	13	E SILER CITY	1977
34	NC	01	14	E WILMINGTON	1977
34	NC	01	15	E ASHEBORO	1977
34	NC	01	16	E BURGAW	1977
34	NC	01	17	E GIBSONVILLE	1977
34	NC	01	18	E SANFORD	1977
34	NC	01	19	E ELIZABETHTOWN	1977
34	NC	01	20	E ERWIN	1977
34	NC	01	21	E ROBBINS	1977
34	NC	01	22	E SOUTHERN PINES-NORTH	1977
34	NC	01	23	E SANFORD	1977
34	NC	01	24	E ATKINSON	
34	NC	02	00	CATAWBA AND ARDAD RIVER BASIN	
34	NC	02	01	W CHARLOTTE	1983
34	NC	02	02	W GASTONIA-LONG CREEK	1983
34	NC	02	03	W GASTONIA CATAWBA CREEK	1983
34	NC	02	04	W MT HOLLY	1983
34	NC	02	05	W OAKDALE	1983
34	NC	02	06	E HICKORY	1977
34	NC	02	07	E HICKORY - SOUTH	1977
34	NC	02	08	E KINGS MOUNTAIN - WEST	1977
34	NC	02	09	E LENOIR	1977
34	NC	02	10	E MARION	1977
34	NC	02	11	E RUTHERFORDTON	1977
34	NC	02	12	E TRYON	1977
34	NC	02	13	E SHELBY	1977
34	NC	02	14	E LAKE LURE	1977
34	NC	02	15	E SALUDA	1977
34	NC	03	00	YADKIN-LUMBER RIVER BASIN	
34	NC	03	01	W CONCORD	1983
34	NC	03	02	W MONROE	1983
34	NC	03	03	W DAVIDSON-MOORESVILLE	1983
34	NC	03	04	W HIGH POINT	1983
34	NC	03	05	W ALBEMARLE	1983
34	NC	03	06	E WINSTON-SALEM	1977
34	NC	03	07	E STATESVILLE	1977
34	NC	03	08	E TAYLORSVILLE	1977
34	NC	03	09	E LENOIR	1977
34	NC	03	10	E ROCKINGHAM	1977
34	NC	03	11	E RED SPRINGS	1977
34	NC	03	12	E NORTH WILKESBORO	1977
34	NC	03	13	E WHITEVILLE	1977
34	NC	03	14	E SOUTHERN PINES	1977
34	NC	03	15	E MT AIRY	1977
34	NC	03	16	E LUMBERTON	1977
34	NC	03	17	E LAURINBURG	1977

34	NC	33	18	F	[illegible]	1977
34	NC	03	19	F	TROY	1977
34	NC	03	20	F	ELLERBE	1977
34	NC	03	21	F	NORWOOD	1977
34	NC	03	22	F	FAIRMONT	1977
34	NC	03	23	F	SHALLOTTE	1977
34	NC	03	24	F	MOCKSVILLE	1977
34	NC	03	25	F	LAKE WACCAMAW	1977
34	NC	03	26	F	ELKIN	1977
34	NC	03	27	F	ASHEBORO	1977
34	NC	04	00		NEUSE RIVER BASIN	
34	NC	04	01		DURHAM-NEUSE	1983
34	NC	04	02	W	RALEIGH	1983
34	NC	04	03	W	KILSYTH	1983
34	NC	04	04	F	NEW BERN	1977
34	NC	04	05	F	WENDELL	1977
34	NC	04	06	F	BENSON	1977
34	NC	04	07	F	APEX	1977
34	NC	04	08	F	AYDEN	1977
34	NC	04	09	F	TRENTON	1977
34	NC	04	10	F	GOLDSBORO	1977
34	NC	04	11	F	COVE CITY	1977
34	NC	05	00		WHITE OAK RIVER BASIN	
34	NC	05	01	F	MOREHEAD CITY	1983
34	NC	05	02	F	JACKSONVILLE	1977
34	NC	05	03	F	SWANSBORO	1977
34	NC	05	04	F	HARKERS ISLAND	1977
34	NC	05	05	F	OCRACOKE	1977
34	NC	06	00		CHOWAN AND PASQUOTANK RIVER BASIN	
34	NC	06	01	W	SNOWDEN	1983
34	NC	06	02	W	EDENTON	1983
34	NC	06	03	W	COLERAIN	1983
34	NC	06	04	W	CAPE HATTERAS	1983
34	NC	06	05	F	ELIZABETH CITY	1977
34	NC	06	06	F	MANTEO	1977
34	NC	06	07	F	HERTFORD	1977
34	NC	06	08	F	KNOTTS ISLAND	1977
34	NC	06	09	F	MURFREESBORO	1977
34	NC	06	10	F	COLUMBIA	1977
34	NC	07	00		ROANOKE RIVER BASIN	
34	NC	07	01	W	ROXBORO	1983
34	NC	07	02	F	ROANOKE RAPIDS	1977
34	NC	07	03	F	HENDERSON	1977
34	NC	07	04	F	NORLINA	1977
34	NC	07	05	F	MAYODAN	1977
34	NC	07	06	F	EDEN	1977
34	NC	07	07	F	WINDSOR	1977
34	NC	07	08	F	DANBURY	1977
34	NC	07	09	F	WILLIAMSTON	1977
34	NC	07	10	F	VANCEYVILLE	1977
34	NC	08	00		TAR PAMLICO RIVER BASIN	
34	NC	08	01	F	ROCKY MOUNT	1977
34	NC	08	02	F	TARBORO	1977
34	NC	08	03	F	OXFORD	1977
34	NC	08	04	F	GREENVILLE	1977
34	NC	08	05	F	ROBERSONVILLE	1977
34	NC	08	06	F	WASHINGTON	1977
34	NC	08	07	F	WARRENTON	1977
34	NC	09	00		FRENCH BROAD RIVER BASIN	
34	NC	09	01	F	ASHEVILLE	1977
34	NC	09	02	F	WAYNESVILLE	1977

04	NC	09	03	F	SPRUCE PINE	1977
04	NC	09	04	F	BREVARD	1977
04	NC	09	05	F	MARS HILL	1977
04	NC	09	06	F	BURNSVILLE	1977
04	NC	09	07	F	MILLS RIVER	1977
04	NC	10	00		LITTLE TENNESSEE RIVER BASIN	
04	NC	10	01	F	SYLVA	1977
04	NC	10	02	F	FRANKLIN	1977
04	NC	10	03	F	ROBBINSVILLE	1977
04	NC	10	04	F	RAINBOW SPRINGS	1977
04	NC	11	00		WATAUGA RIVER BASIN	
04	NC	11	01	F	BANNER ELK	1977
04	NC	12	00		HIWASSEE RIVER BASIN	
04	NC	12	01	F	MURPHY	1977
04	NC	12	02	F	HAYESVILLE	1977
04	NC	13	00	F	NEW RIVER BASIN	
04	NC	13	01	F	BOONE	1977
04	NC	13	02	F	WEST JEFFERSON	1977
04	NC	13	03	F	SPARTA	1977
04	NC	14	00		SAVANNAH RIVER BASIN	
04	NC	14	01	F	CASHIERS	1977
04	NC	14	02	F	LAKE TOXAWAY	1977

RE	ST	BA	SB	C	DESCRIPTION OF SEGMENT	W Q S STATUS
04	SC	00	00		SOUTH CAROLINA	
04	SC	01	00		YADKIN-PEE DEE RIVER BASIN	AFTER 1983,NPS PROB
04	SC	01	01	W	UPPER WACCAMAW RIVER	
04	SC	01	02	W	WINYAH BAY-LOWER WACCAMAW RIVER	
04	SC	01	03	W	COASTAL	
04	SC	01	04	W	LOWER PEE DEE RIVER	
04	SC	01	05	W	POCOTALIGO RIVER - SUMTER	
04	SC	02	00		SANTEE-COOPER RIVER BASIN	AFTER 1983,COMP POL PROB
04	SC	02	01	W	CONGAREE RIVER - COLUMBIA METRO AREA	
04	SC	02	02	W	LAKE MURRAY - COLUMBIA METRO AREA	
04	SC	02	03	W	LITTLE RIVER - COLUMBIA METRO AREA	
04	SC	02	04	W	LOWER SALUDA RIVER - LAURENS/GREENWOOD	
04	SC	02	05	W	REEDY RIVER - GREENVILLE	
04	SC	02	06	W	FISHING CREEK - GREAT FALLS/CHESTER	
04	SC	02	07	W	MIDDLE BROAD RIVER - CHESTER	
04	SC	02	08	W	LAKE WYLIE - CHARLOTTE, N.C./ROCK HILL	
04	SC	02	09	W	PACOLET RIVER - SPARTANBURG	
04	SC	03	00		EDISTO-COMBAHEE RIVER BASIN	AFTER 1983,NPS PROB
04	SC	03	01	W	LOWER EDISTO RIVER - SMALL RECEIVING STREAMS	
04	SC	03	02	W	UPPER SALKEHATCHIE RIVER - BAMBERG	
04	SC	04	00		SAVANNAH RIVER BASIN	
04	SC	04	01	W	HORSE CREEK - AIKEN	1983

2F	ST	BA	SG	C	K	DESCRIPTION OF SEGMENT	W Q S STATUS
04	TN	00	00			TENNESSEE	
04	TN	01	00			HOLSTON RIVER BASIN	
04	TN	01	01	W		SEGMENT 164,158,150	1983
04	TN	01	02	F		REMAINING SEGMENTS	1977
04	TN	02	00			FRENCH BROAD RIVER BASIN	
04	TN	02	01	F		ENTIRE BASIN	1977
04	TN	03	00			UPPER TENNESSEE RIVER BASIN	
04	TN	03	01	W		SEGMENT 17	1983
04	TN	03	02	F		REMAINING BASIN	1977
04	TN	04	00			CLINCH RIVER BASIN	
04	TN	04	01	F		ENTIRE BASIN	1977
04	TN	05	00			LOWER TENNESSEE RIVER BASIN	
04	TN	05	01	W		SEGMENTS 23C, 23D	1983
04	TN	05	02	F		REMAINING BASIN	1977
04	TN	06	00			LOWER CUMBERLAND RIVER BASIN	
04	TN	06	01	W		SEGMENTS 73, 8	1983
04	TN	06	02	F		REMAINING BASIN	1977
04	TN	07	00			UPPER CUMBERLAND RIVER BASIN	
04	TN	07	01	F		ENTIRE BASIN	1977
04	TN	08	00			ELK RIVER BASIN	
04	TN	08	01	F		ENTIRE BASIN	1977
04	TN	09	00			DUCK RIVER BASIN	
04	TN	09	01	W		SEGMENT 36B	1983
04	TN	09	02	F		REMAINING BASIN	1977
04	TN	10	00			TENNESSEE, WESTERN VALLEY RIVER BASIN	
04	TN	10	01	F		ENTIRE BASIN	1977
04	TN	11	00			MEMPHIS AREA RIVER BASIN	
04	TN	11	01	W		SEGMENTS 41D, 46A	1983
04	TN	11	02	F		REMAINING BASIN	1977
04	TN	12	00			HATCHIE RIVER BASIN	
04	TN	12	01	F		ENTIRE BASIN	
04	TN	13	00			OBION-FORKED DEER	
04	TN	14	01	F		ENTIRE BASIN	1977

ST	BA	SG	C	S	DESCRIPTION OF SEGMENT	W Q S STATUS
IL	03	00			ILLINOIS	
IL	03	01			BIG MUDDY RIVER BASIN	AFTER 1983,NPS PROB
IL	03	01	01	4	MIDDLE FORK HEADWATER TO CONFLUENCE WITH BIG MUDDY	
IL	03	01	02	4	BIG CREEK HEADWATERS TO CONFLUENCE WITH BIG MUDDY	
IL	03	01	03	4	LITTLE MUDDY HEADWATERS TO CONFLUENCE WITH BIG MUDDY	
IL	03	01	04	4	CALHOUN-GRASSY CREEKS HEADWATERS TO CONFLUENCE WITH BIG MUDDY	
IL	03	01	05	4	CRAB ORCHARD CREEK HEADWATERS TO CRAB ORCHARD LAKE	
IL	03	01	06	4	CRAB ORCHARD LAKE AND TRIBUTARIES (EXCEPT CRAB ORCHARD CREEK)	
IL	03	01	07	4	CRAB ORCHARD CREEK FROM CRAB ORCHARD LAKE TO CONF WITH BIG MUDDY	
IL	03	01	08	5	LAKE KINCAID AND TRIBUTARIES	
IL	03	01	09	5	CEDAR CREEK TO CONFLUENCE WITH BIG MUDDY	
IL	03	01	10	4	REND LAKE AND TRIBUTARIES	
IL	03	01	11	4	REND LAKE DISCHARGE TO CONFLUENCE WITH LITTLE MUDDY	
IL	03	01	12	4	BELOW CONFLUENCE WITH LITTLE MUDDY DOWNSTREAM TO MISSISSIPPI	
IL	03	02	00		DES PLAINES RIVER BASIN	
IL	03	02	01	5	N BR CHICAGO-SKOKIE R HEADWATERS TO CONF W/N. SHORE CHANNEL	1977
IL	03	02	02	5	N BR CHICAGO R CONF W/N. SHORE CHANEL TO CONF W/CHICAGO R	1977
IL	03	02	03	5	NORTH SHORE CHANNEL FROM LAKE TO CONF W/N. BR CHICAGO	1977
IL	03	02	04	5	S BR CHICAGO R & CHICAGO SBS CANAL CONF/W N BR DWNSTM TO MSD WTP	1977
IL	03	02	05	5	CHICAGO R LAKE TO CONFLUENCE OF N AND S BR CHICAGO RIVER	1977
IL	03	02	06	4	CHICAGO SBS CANAL ABOVE MSD W-SW PLT TO CONF W/CAL-SAG CHANNEL	1983
IL	03	02	07	5	SALT CREEK FROM HEADWATERS TO CONFLUENCE WITH DES PLAINES	1977
IL	03	02	08	4	E. BR. DUPAGE RIVER FROM HEADWATERS TO CONFLUENCE WITH WEST BRANCH	1983
IL	03	02	09	4	W. BR. DUPAGE RIVER FROM HEADWATERS TO CONFLUENCE WITH EAST BRANCH	1983
IL	03	02	10	5	MAIN BR. DUPAGE CONF OF E & W BR TO CONF W/DES PLAINES	1977
IL	03	02	11	4	LAKE MICH SHORELINE ILL-WI ST LINE TO LAKE-COOK CTY LINE	1983
IL	03	02	12	5	CALUMET R. SBS CALUMET R. & CAL-SAG CH TO ABOVE MSD CALUMET PLT	1977
IL	03	02	13	4	CAL-SAG CHANNEL ABOVE MSD CAL PLT DWNSTM TO CONF W/CHICAGO SBS CANAL	1983
IL	03	02	14	4	LITTLE CALUMET IL-IN LINE DWNSTM TO CONF W/CAL.SBS CAL RIVERS	1983
IL	03	02	15	4	CHICAGO SBS CANAL CONF W/CAL-SAG CH DWNSTM TO CONF W/DES PLAINE	1983
IL	03	02	16	5	WOLF LAKE AND TRIBUTARIES (ILLINOIS PORTION)	1977
IL	03	02	17	5	MISC-ILL LINE DOWNSTREAM TO LAKE-COOK COUNTY LINE	1977
IL	03	02	18	5	BELOW LAKE-COOK LINE TO CONFLUENCE WITH SALT CREEK	1977
IL	03	02	19	5	CONF WITH SALT CREEK TO CONFLUENCE WITH CHICAGO SAN & SHIP CANAL	1977
IL	03	02	20	5	DES PLAINES CONF W/CHICAGO SBS CANAL TO CONF W/KANKAKEE	1977
IL	03	03	00		FOX RIVER BASIN	AFTER 1983, NUTRIENT & ALGAE CON
IL	03	03	01	4	FOX DOWNSTREAM FROM ILL-WISC LINE TO ABOVE MCHENRY	
IL	03	03	02	5	FROM ABOVE MCHENRY TO ALGONQUIN DAM	
IL	03	03	03	5	FOX DOWNSTREAM FROM ALGONQUIN DAM TO BELOW AURORA	
IL	03	03	04	5	FROM OSWEGO TO CONFLUENCE WITH ILLINOIS	
IL	03	04	00		ILLINOIS RIVER BASIN	AFTER 1983,NPS PROB
IL	03	04	01	5	BUFFALO CREEK FROM HEAD TO CONFLUENCE WITH ILLINOIS	
IL	03	04	02	5	VERMILION RIVER FROM HEAD TO CONFLUENCE WITH ILLINOIS	
IL	03	04	03	5	MACKINAW RIVER FROM HEAD TO CONFLUENCE WITH ILLINOIS	
IL	03	04	04	5	SPOON RIVER FROM HEAD TO CONFLUENCE WITH ILLINOIS	
IL	03	04	05	5	LAMOINE RIVER FROM HEAD TO CONFLUENCE WITH ILLINOIS	
IL	03	04	06	5	MACOUPIN CREEK FROM HEAD TO CONFLUENCE WITH ILLINOIS	
IL	03	04	07	5	DES PLAINES-KANKAKEE CONFLUENCE DOWNSTREAM TO W.O.S.	
IL	03	04	08	4	W.O.S. O-18 AT SENECA DOWNSTREAM TO W.O.S. O-16	
IL	03	04	09	5	O-16 DOWNSTREAM TO O-9 AT LACON	
IL	03	04	10	5	O-9 DOWNSTREAM TO ILLINOIS RT. 116 BRIDGE	
IL	03	04	11	4	ILLINOIS RT. 116 BRIDGE DOWNSTREAM TO O-03 AT BEARDSTOWN	
IL	03	04	12	5	O-03 DOWNSTREAM TO CONFLUENCE WITH MISSISSIPPI RIVER	
IL	03	05	00		KANKAKEE RIVER BASIN	
IL	03	05	01	5	IROQUOIS R HDWTRS & IL-IN ST LINE TO CONF W/KANKAKEE	1977
IL	03	05	02	5	KANKAKEE FROM ILL-IND LINE TO CONFLUENCE WITH IROQUOIS	1977
IL	03	05	03	5	KANKAKEE DOWNSTREAM OF IROQUOIS CONF TO CONF W/DES PLAINES	1977
IL	03	06	00		KASKASKIA RIVER BASIN	AFTER 1983,NPS PROB
IL	03	06	01	6	SHOAL CREEK FROM HEADWATERS TO CONFLUENCE WITH KASKASKIA	

```
05 IL 06 02 F CROOKED CREEK FROM HEADWATERS TO CONFLUENCE WITH KASKASKIA
05 IL 06 03 F SILVER CREEK FROM HEADWATERS TO CONFLUENCE WITH KASKASKIA
05 IL 06 04 F SUGAR CREEK FROM HEADWATERS TO CONFLUENCE WITH KASKASKIA
05 IL 06 05 F RICHLAND CREEK FROM HEADWATERS TO CONFLUENCE WITH KASKASKIA
05 IL 06 06 F OKAW FROM HEADWATERS TO LAKE SHELBYVILLE NORMAL POOL
05 IL 06 07 F HEADWATERS (KASKASKIA) TO LAKE SHELBYVILLE NORMAL POOL
05 IL 06 08 F LAKE SHELBYVILLE AND TRIBUTARIES (EXCEPT OKAW AND KASKASKIA RIVERS)
05 IL 06 09 W LAKE SHELBYVILLE DISCHARGE TO LAKE CARLYLE NORMAL POOL
05 IL 06 10 F LAKE CARLYLE AND TRIBUTARIES (EXCEPT KASKASKIA)
05 IL 06 11 W LAKE CARLYLE DISCHARGE TO CONFLUENCE WITH MISSISSIPPI
05 IL 07 00   MISSISSIPPI RIVER BASIN NORTH
05 IL 07 01 F APPLE RIVER FROM HEADWATERS TO CONFLUENCE WITH MISSISSIPPI                1977
05 IL 07 02 F WI-IL BOUNDARY DOWNSTREAM TO LOCK & DAM 13 ABOVE CLINTON,IA              1977
05 IL 07 03 F LOCK AND DAM 13 DOWNSTREAM TO CONFLUENCE WITH ROCK RIVER                 1977
05 IL 08 00   MISSISSIPPI RIVER BASIN NORTH CENTRAL
05 IL 08 01 F SNY RIVER FROM HEADWATERS TO CONFLUENCE WITH MISSISSIPPI                 1977
05 IL 08 02 F HENDERSON CREEK FROM HEADWATERS TO CONFLUENCE WITH MISSISSIPPI           1977
05 IL 08 03 F BELOW CONF W/ROCK R DOWNSTREAM TO LOCK & DAM 19 AT HAMILTON              1977
05 IL 08 04 F HAMILTON DOWNSTREAM TO CONFLUENCE WITH ILLINOIS RIVER                    1977
05 IL 09 00   MISSISSIPPI RIVER BASIN SOUTH
05 IL 09 01 F CACHE RIVER PORTIONS DRAINING TO MISSISSIPPI RIVER
05 IL 09 02 W MARYS RIVER FROM HEADWATERS TO MISSISSIPPI RIVER
05 IL 09 03 F MISSISSIPPI DOWNSTREAM FROM KASKASKIA TO CONFLUENCE WITH OHIO
05 IL 10 00 F MISSISSIPPI RIVER BASIN SOUTH CENTRAL
05 IL 10 01 F MUDD RIVER FROM HEADWATERS TO CONFLUENCE WITH MISSISSIPPI               1977
05 IL 10 02 W CAHOKIA CREEK AND CAHOKIA DIVERSION TO CONFLUENCE WITH MISSISSIPPI      1983
05 IL 10 03 F CAHOKIA CANAL INCLUDING OLD CAHOKIA CREEK AND CANTEEN CREEK             1977
05 IL 10 04 W CANTRIL #1 CANAL SYSTEM INC PRAIRIE DUPOAD CK, HARDING DITCH           1983
05 IL 10 05 F HORSESHOE LAKE                                                         1977
05 IL 10 06 F LONG LAKE AND TRIBUTARIES                                              1977
05 IL 10 07 F FROM CONF W/ILLINOIS DOWNSTREAM TO JEFF BARRACKS BRIDGE                1977
05 IL 10 08 F JEFFERSON BARRACKS BRIDGE DOWNSTREAM TO CONFLUENCE WITH KASKASKIA      AFTER 1983,NPS PROB
05 IL 11 00   OHIO RIVER BASIN
05 IL 11 01 W N FORK SALINE R HDWTRS DWNSTR TO CONF W/MAINSTEM SALINE
05 IL 11 02 W MID FORK SALINE HDWTRS DWNSTR TO CONF W/S FORK
05 IL 11 03 W S FORK SALINE HDWTRS DWNSTR TO CONF W/MID FORK
05 IL 11 04 W SALINE CONF OF MID & S FORKS DWNSTR TO CONF WITH OHIO
05 IL 11 05 F LUSK CREEK FROM HEADWATERS DOWNSTREAM TO CONFLUENCE WITH OHIO
05 IL 11 06 W BIG (OHIO) CONF OF OHIO & SALINE DWNSTR TO ABOVE CONF W/SALINE
05 IL 11 07 F FROM CONFLUENCE WITH SALINE DOWNSTREAM TO GOLCONDA W.Q.S. A-01
05 IL 11 08 F W.Q.S. A-01 TO CONFLUENCE WITH MISSISSIPPI DOWNSTREAM
05 IL 12 00   ROCK RIVER BASIN
05 IL 12 01 F GREEN RIVER FROM HEADWATERS TO CONFLUENCE WITH ROCK                     1977
05 IL 12 02 F KISHWAUKEE R FROM HDWTRS TO CONF W/S. BRANCH KISHWAUKEE                 1977
05 IL 12 03 F SOUTH BRANCH KISHWAUKEE FROM HDWTRS TO CONF W/MAIN BRANCH               1983,INTEN SURVEY NEEDED
05 IL 12 04 F KISHWAUKEE FROM CONF MAIN & S BRANCH TO CONF W/ROCK                     1977
05 IL 12 05 F KYTE RIVER FROM HEADWATERS TO CONFLUENCE WITH ROCK                      1983,INTEN SURVEY NEEDED
05 IL 12 06 F PECATONICA RIVER FROM HEADWATERS TO CONFLUENCE WITH ROCK                1977
05 IL 12 07 F ROCK IL-WI BOUNDARY TO BELOW CONF W/PECATONICA R AT ROSCOE BRIDGE       1977
05 IL 12 08 F BELOW ROSCOE BRIDGE DOWNSTREAM TO CONFLUENCE WITH KYTE RIVER           1977
05 IL 12 09 F BELOW KYTE CONFLUENCE TO ABOVE STERLING-ROCK FALLS                     1977
05 IL 12 10 F ABOVE STERLING-ROCK FALLS TO ABOVE CONFLUENCE WITH GREEN RIVER         1977
05 IL 12 11 F GREEN RIVER CONFLUENCE TO CONFLUENCE WITH MISSISSIPPI                  1977
05 IL 13 00   SANGAMON RIVER BASIN
05 IL 13 01 F SUGAR FROM HEAD TO CONFLUENCE WITH SALT CREEK                          1977
05 IL 13 02 F SALT AND WICKAPOO FROM HEAD TO CONFLUENCE WITH SUGAR CREEK             1977
05 IL 13 03 F SALT FROM SUGAR CONFLUENCE TO CONFLUENCE WITH SANGAMON                 1977
05 IL 13 04 F SOUTH FORK FROM HEADWATERS TO CONFLUENCE WITH SANGAMON                 1977
05 IL 13 05 F LAKE SPRINGFIELD AND TRIBUTARIES                                       1977
05 IL 13 06 F LAKE SANGCHRIS AND TRIBUTARIES                                         1993
05 IL 13 07 W HEADWATERS TO HEADWATERS OF LAKE DECATUR
```

05	IL	13	04	W	LAKE DECATUR			1993
05	IL	13	03	F	LAKE DECATUR DISCHARGE TO ABOVE DECATUR SANITARY DIST DISCHARGE			1977
05	IL	13	10	F	DSD DISCHARGE TO CONFLUENCE OF SOUTH FORK			1977
05	IL	13	11	F	SOUTH FORK CONFLUENCE TO W.Q.S. F-04			1977
05	IL	13	12	F	F-04 TO CONFLUENCE WITH SALT CREEK			1977
05	IL	13	13	F	SALT CREEK CONFLUENCE TO CONFLUENCE WITH ILLINOIS			1977
05	IL	14	00		WABASH RIVER BASIN			AFTER 1983,NPS PROG
05	IL	14	01	-	SALT FORK FROM HEADWATERS TO CONFLUENCE WITH VERMILION RIVER			
05	IL	14	02	F	VERMILION RIVER FROM HEADWATERS TO CONFLUENCE WITH SALT FORK			
05	IL	14	03	F	VERMILION RIVER FROM CONFLUENCE WITH SALT TO ILLINOIS-INDIANA BORDER			
05	IL	14	04	F	LITTLE VERMILION RIVER AND SUGAR CREEK FROM HEADWATERS TO ILL-IND BORDER			
05	IL	14	05	F	EMBARRAS FROM HEADWATERS TO W.Q.S. BE-06			
05	IL	14	06	F	BE-06 TO ABOVE NEWTON			
05	IL	14	07	F	EMBARRAS FROM ABOVE NEWTON TO CONFLUENCE WITH WABASH			
05	IL	14	08	W	SKILLET FORK FROM HEADWATERS TO CONFLUENCE WITH LITTLE WABASH			
05	IL	14	09	W	LITTLE WABASH FROM HEADWATERS TO CONFLUENCE WITH WABASH			
05	IL	14	10	-	WABASH FROM POINT WHERE RIVER BECOMES ILL-IND BORDER TO ABOVE CONFLU OF EMBARRAS RIVER			
05	IL	14	11	F	WABASH FROM CONFLUENCE OF EMBARRAS TO CONFLUENCE WITH OHIO			

RF	ST	BA	SG	C	R	DESCRIPTION OF SEGMENT	W Q S STATUS
05	IN	00	00			INDIANA	
05	IN	01	00			LAKE MICHIGAN RIVER BASIN	
05	IN	01	01	4		CALUMET RIVER	1983
05	IN	01	02	4		DEEP RIVER	1983
05	IN	01	03	4		LITTLE CALUMET RIVER (EAST)	1983
05	IN	01	04	4		TRAIL CREEK	1983
05	IN	02	00			ST. JOSEPH RIVER BASIN	
05	IN	02	01	4		TURKEY - RABBO CREEKS	1983
05	IN	02	02	4		UPPER ELKHART RIVER	1983
05	IN	02	03	4		UPPER PIGEON CREEK	1983
05	IN	02	04	5		ST. JOSEPH RIVER (MAIN STEM)	1977
05	IN	02	05	5		LOWER ELKHART RIVER	1977
05	IN	02	06	5		LITTLE ELKHART - LOWER PIGEON RIVERS	1977
05	IN	03	00			KANKAKEE RIVER BASIN	
05	IN	03	01	4		KINGSBURY CREEK	1983
05	IN	03	02	4		UPPER KANKAKEE RIVER	1983
05	IN	03	03	4		UPPER YELLOW RIVER	1983
05	IN	03	04	4		CEDAR CREEK	1983
05	IN	03	05	5		LOWER KANKAKEE RIVER	1977
05	IN	03	06	5		IROQUOIS RIVER	1977
05	IN	03	07	5		LOWER YELLOW RIVER	1977
05	IN	04	00			MAUMEE RIVER BASIN	
05	IN	04	01	4		CEDAR CREEK	1983
05	IN	04	02	4		MAUMEE RIVER (MAIN STEM)	1983
05	IN	04	03	5		ST. JOSEPH RIVER	1977
05	IN	04	04	5		ST. MARYS RIVER	1977
05	IN	05	00			WABASH RIVER BASIN	
05	IN	05	01	4		WILDCAT - S. FORK WILDCAT CREEK	1983
05	IN	05	02	4		MIDDLE MISSISSINEWA RIVER	1983
05	IN	05	03	4		WABASH RIVER AT HUNTINGTON	1983
05	IN	05	04	4		UPPER PATOKA RIVER	1983
05	IN	05	05	4		UPPER SALAMONIE RIVER	1983
05	IN	05	06	5		BIG PINE CREEK	1977
05	IN	05	07	5		BIG RACCOON CREEK	1977
05	IN	05	08	5		LOWER TIPPECANOE RIVER	1977
05	IN	05	09	5		MIDDLE TIPPECANOE RIVER	1977
05	IN	05	10	5		UPPER TIPPECANOE RIVER	1977
05	IN	05	11	5		LOWER EEL RIVER	1977
05	IN	05	12	5		PIPE CREEK	1977
05	IN	05	13	5		WABASH RIVER - HUNTINGTON TO LOGANSPORT	1977
05	IN	05	14	5		UPPER EEL RIVER	1977
05	IN	05	15	5		LITTLE WABASH RIVER	1977
05	IN	05	16	5		WABASH RIVER - ABOVE HUNTINGTON	1977
05	IN	05	17	5		LOWER SALAMONIE RIVER	1977
05	IN	05	18	5		UPPER MISSISSINEWA RIVER	1977
05	IN	05	19	5		WABASH RIVER - LOGANSPORT TO DELPHI	1977
05	IN	05	20	5		DEER CREEK	1977
05	IN	05	21	5		N. FORK WILDCAT CREEK	1977
05	IN	05	22	5		WABASH RIVER - DELPHI TO ATTICA	1977
05	IN	05	23	5		WABASH RIVER - ATTICA TO COVINGTON	1977
05	IN	05	24	5		WABASH RIVER - COVINGTON TO VERMONT	1977
05	IN	05	25	5		COAL CREEK	1977
05	IN	05	26	5		LOWER SUGAR CREEK	1977
05	IN	05	27	5		UPPER SUGAR CREEK	1977
05	IN	05	28	5		WABASH RIVER - VERMONT TO TERRE HAUTE	1977
05	IN	05	29	5		RACCOON CREEK	1977
05	IN	05	30	5		WABASH RIVER - TERRE HAUTE TO KNOX COUNTY	1977
05	IN	05	31	5		WABASH RIVER - KNOX COUNTY	1977
05	IN	05	32	5		WABASH RIVER - KNOX COUNTY TO MOUTH	1977

Reproduced from best available copy.

05	IN	05	33	F	LOWER PATOKA RIVER	
05	IN	05	34	F	S. FORK PATOKA RIVER	1977
05	IN	06	00		WEST FORK WHITE RIVER BASIN	
05	IN	06	01	W	WHITE LICK CREEK	1983
05	IN	06	02	W	EAGLE CREEK	1983
05	IN	06	03	W	CICERO CREEK	1983
05	IN	06	04	W	DUCK CREEK	1983
05	IN	06	05	W	PIPE CREEK	1983
05	IN	06	06	W	WHITE RIVER - PARKER CITY TO PERKINSVILLE	1983
05	IN	06	07	W	WHITE RIVER - ABOVE PARKER CITY	1983
05	IN	06	08	W	FALL CREEK	1983
05	IN	06	09	W	WHITE RIVER - INDIANAPOLIS TO MARTINSVILLE	1983
05	IN	06	10	F	WHITE RIVER - PERKINSVILLE TO INDIANAPOLIS	1977
05	IN	06	11	F	WALNUT-MILL CREEKS	1977
05	IN	06	12	F	EEL RIVER	1977
05	IN	06	13	F	WHITE RIVER - MARTINSVILLE TO SPENCER	1977
05	IN	06	14	F	WHITE RIVER - SPENCER TO EDWARDSPORT	1977
05	IN	06	15	F	WHITE RIVER - EDWARDSPORT TO MOUTH	1977
05	IN	07	00		EAST FORK WHITE RIVER BASIN	
05	IN	07	01	W	UPPER BLUE RIVER	1983
05	IN	07	02	W	FLAT ROCK RIVER	1983
05	IN	07	03	W	YOUNGS CREEK	1983
05	IN	07	04	W	E. FORK WHITE RIVER - CLIFTY CREEK	1983
05	IN	07	05	W	UPPER SALT CREEK	1983
05	IN	07	06	W	VERNON FORK MUSCATATUCK	1983
05	IN	07	07	W	LOST RIVER	1983
05	IN	07	08	W	SAND CREEK	1983
05	IN	07	09	F	SUGAR CREEK	1977
05	IN	07	10	F	BLUE RIVER	1977
05	IN	07	11	F	UPPER FLAT ROCK RIVER	1977
05	IN	07	12	F	FLAT ROCK - DRIFTWOOD RIVERS	1977
05	IN	07	13	F	MUSCATATUCK RIVER	1977
05	IN	07	14	F	E. FORK WHITE RIVER - JONESVILLE TO WILLIAMS DAM	1977
05	IN	07	15	E	E. FORK WHITE RIVER - BELOW WILLIAMS DAM	1977
05	IN	08	00		WHITEWATER RIVER BASIN	
05	IN	08	01	W	E. FORK WHITEWATER RIVER	1983
05	IN	08	02	F	UPPER W. FORK WHITEWATER RIVER	1977
05	IN	08	03	F	LOWER W. FORK WHITEWATER RIVER	1977
05	IN	08	04	E	WHITEWATER RIVER	1977
05	IN	09	00		OHIO RIVER BASIN	
05	IN	09	01	W	CYPRESS CREEK	1983
05	IN	09	02	W	UPPER BLUE RIVER	1983
05	IN	09	03	W	SILVER CREEK	1983
05	IN	09	04	W	HOGAN - LAUGHERY CREEKS	1983
05	IN	09	05	F	OHIO RIVER - POSEY AND VANDERBURGH COUNTIES	1977
05	IN	09	06	F	OHIO RIVER - SPENCER AND PERRY COUNTIES	1977
05	IN	09	07	F	OHIO RIVER - CRAWFORD AND HARRISON COUNTIES	1977
05	IN	09	08	E	OHIO RIVER - HARRISON COUNTY TO HANOVER	1977
05	IN	09	09	F	OHIO RIVER - HANOVER TO DEARBORN COUNTY	1977
05	IN	09	10	F	TANNERS - LITTLE HOGAN CREEKS	1977

RF	ST	BA	SG	C	K	DESCRIPTION OF SEGMENT	W Q S STATUS
05	MI	00	00			MICHIGAN	
05	MI	01	00			LAKE ERIE RIVER BASIN	
05	MI	01	01	4	S.	BRANCH RIVER RAISIN FROM ADRIAN TO CONF WITH MAIN BRANCH	1983
05	MI	02	00			LOWER LAKE HURON RIVER BASIN	
05	MI	02	01	M		FLINT RIVER FROM FLINT TO GENESSEE-SAGINAW COUTY LINE	1983
05	MI	02	02	4		SHIAWASSEE RIVER FROM LUDOR TO GENESSEE-SAGINAW COUNTY LINE	1983
05	MI	02	03	4		SHIAWASSEE RIVER FROM OWOSSE TO 10 MILES DOWNSTREAM	1983
05	MI	02	04	4		TITTABAWASSEE RIVER FROM MIDLAND TO MIDLAND-BAY COUNTY LINE	1983
05	MI	03	00			LAKE MICHIGAN RIVER BASIN	
05	MI	03	01	4		GRAND RIVER FROM JACKSON TO JACKSON-INGHAM COUNTY LINE	1983
05	MI	03	02	4		GRANT RIVER FROM LANSING TO GRAND LEDGE	1983
05	MI	03	03	4		RED CEDAR RIVER FROM E. LANSING TO CONF WITH GRAND RIVER	1983
05	MI	03	04	4		SYCAMORE CREEK FROM MASON TO CONF WITH RED CEDAR RIVER	1983
05	MI	03	05	4		BATTLE CREEK FROM CHARLOTTE TO 10 MILES DOWNSTREAM	1983
05	MI	03	06	4		KALAMAZOO RIVER FROM COMSTOCK TO K-ALLEGAN CTY LINE INC PORTAGE CREEK	1983
05	MI	03	07	4		ST. JOSEPH RIVER FROM HILLSDALE TO JONESVILLE	1983
05	MI	00	01	4		SALINE RIVER FROM SALINE TO 10 MILES DOWNSTREAM	1983
05	MI	00	02	M		HURON RIVER FROM DEXTER THRU FORD LAKE	1983
05	MI	00	03	M		CLINTON RIVER FROM PORTIER TO MOUTH	1983
05	MI	04	00			RIVER RUN RIVER BASIN	
05	MI	04	01	4		ALL WATERS	1983
05	MI	05	00			LAKE SUPERIOR RIVER BASIN	
05	MI	05	01	?		ALL WATERS	INADEQUATE INFORMATION

DESCRIPTION OF SEGMENT	W Q S STATUS
MINNESOTA	
RED RIVER OF THE NORTH RIVER BASIN	
MUSTINKA RIVER AND LAKE TRAVERSE - SOURCE TO LAKE TRAVERSE OUTLET	1983
RED RIVER OF THE NORTH - BOISE DE SIOUX RIVER TO BUFFALO RIVER	1983
RED RIVER OF THE NORTH - BUFFALO RIVER TO CANADIAN BORDER	1977
[illegible] RIVER - SOURCE TO MOUTH	1983
[illegible] RIVER - SOURCE TO CANADIAN BORDER	1983
RAINY RIVER BASIN	
RAINY RIVER TRIBS - SOURCE TO OUTLET OF RAINY LAKE	1977
RAINY RIVER - OUTLET OF RAINY LAKE THRU LAKE OF THE WOODS	1977
UPPER MISSISSIPPI RIVER BASIN (UPPER PORTION)	
MISSISSIPPI RIVER - SOURCE TO RUM RIVER	1977
[illegible] RIVER - SOURCE TO MOUTH	1983
[illegible] RIVER - SOURCE TO MOUTH	1983
[illegible] RIVER - SOURCE TO MOUTH	1983
[illegible] RIVER - SOURCE TO MOUTH	1983
[illegible] RIVER - SOURCE TO MOUTH	1983
UPPER MISSISSIPPI RIVER BASIN (LOWER PORTION)	
MISSISSIPPI RIVER - LOCK AND DAM 2 NEAR HASTINGS TO IOWA BORDER	1977
[illegible] RIVER - SOURCE TO MOUTH	1983
[illegible] RIVER - SOURCE TO MOUTH	1983
[illegible] WATER RIVER - SOURCE TO MOUTH	1983
[illegible] RIVER - SOURCE TO MOUTH	1983
[illegible] IOWA RIVER - SOURCE TO IA BORD & IA BORDER TO IOWA BORDER	1983
MINNESOTA RIVER BASIN	
MINNESOTA RIVER - OUTLET OF BIG STONE LAKE TO MARSH LAKE	1983
MINNESOTA RIVER - INLET OF MARSH LAKE TO CARVER RAPIDS	1977
BLUE EARTH RIVER - IOWA BORDER TO MOUTH	1983
CHIPPEWA RIVER - SOURCE TO MOUTH	1983
REDWOOD RIVER - SOURCE TO MOUTH	1983
COTTONWOOD RIVER - SOURCE TO MOUTH	AFTER 1983,HEAVY NPS PROB
[illegible] RIVER - SOURCE TO MOUTH	1983
ST. CROIX RIVER BASIN	
ST. CROIX RIVER - WISC BORDER TO WASH COUNTY LINE	1977
[illegible] RIVER - SOURCE TO MOUTH	1983
CEDAR RIVER BASIN	
CEDAR RIVER - SOURCE TO IOWA BORDER	1983
SHELL ROCK RIVER - SOURCE TO IOWA BORDER	1983
LITTLE CEDAR RIVER - SOURCE TO IOWA BORDER	1983
OTHER INTERSTATE TRIBS TO CEDAR RIVER	1983
DES MOINES RIVER BASIN	
DES MOINES RIVER - LAKE YANKTON OUTLET TO IOWA BORDER	AFTER 1983,HEAVY NPS PROB
EAST FORK DES MOINES R - SOURCE TO IOWA BORDER INC OKAMANPEEDAN LAKE	1983
SOLDIER CREEK - SOURCE TO IOWA BORDER	1983
BIG SIOUX RIVER BASIN	
TRIBS TO BIG SIOUX RIVER	1983
TRIBS TO MISSOURI RIVER	1983
LAKE SUPERIOR RIVER BASIN	
LAKE SUPERIOR	1977
ST. LOUIS RIVER - SOURCE TO MOUTH INC ST. LOUIS BAY AND SUPERIOR BAY	1983
VERMILLION RIVER - SOURCE TO WISC BORDER	1983
TWIN CITIES METRO AREA	
MISSISSIPPI RIVER - RUM RIVER TO LOCK AND DAM 2 NEAR HASTINGS	1983
ST. CROIX RIVER - WASH COUNTY LINE TO MOUTH	1977
MINNESOTA RIVER - CARVER RAPIDS TO MOUTH	1983
VERMILLION RIVER - SOURCE TO HIGHWAY 61 BRIDGE NEAR HASTINGS	1983

ST	BA	SG	C	K	DESCRIPTION OF SEGMENT	W Q S STATUS
39	04	00	00		OHIO	
39	04	01	00		SCIOTO RIVER BASIN	AFTER 1983, LOW FLW PROB
39	04	01	01	W	SCIOTO RIVER - FRANK ROAD TO DARBY CREEK	
39	04	01	02	W	LITTLE SCIOTO - MARION TO CONFLUENCE	
39	04	01	03	P	BLACKLICK CREEK - HEADWATERS TO BIG WALNUT CREEK	
39	04	01	04	W	WALNUT CREEK HEADWATERS TO SCIOTO	
39	04	01	05	W	SALT & LITTLE SALT CREEK - HEADWATERS TO MOUTH	
39	04	01	06	W	SCIOTO RIVER SR 23 TO WAVERLY	
39	04	01	07	W	PAINT CREEK HEADWATERS TO MOUTH	
39	04	01	08	P	SCIOTO RIVER - DARBY CREEK TO SR 23	
39	04	01	09	P	OLENTANGY RIVER - DELA RES TO MOUTH	
39	04	01	10	P	WHITSTONE CREEK - HEADWATERS TO MOUTH	
39	04	01	11	W	OLENTANGY RIVER - HEADWATERS TO DELAWARE RES	
39	04	01	12	W	BIG WALNUT CREEK - HEADWATERS TO HOOVER RESER.	
39	04	01	13	W	ALUM CREEK - HEADWATERS TO ALUM CREEK RESER.	
39	04	01	14	W	SCIOTO RIVER - HEADWATERS TO GRIGGS RESER.	
39	04	01	15	W	DARBY CREEK - HEADWATERS TO MOUTH	
39	04	01	16	P	DEAD CREEK - HEADWATERS TO MOUTH	
39	04	02	00		MAHONING RIVER BASIN	AFTER 1983,NPS & SEV WQ PROB
39	04	02	01	W	MAHONING RIVER - LEAVITTSBURG - PA STATE LINE	
39	04	02	02	W	MAHONING RIVER - HEADWATERS TO MILTON DAM	
39	04	02	03	W	MISQUITH CREEK - HEADWATERS TO MOUTH	
39	04	02	04	W	MEANDER CREEK - HEADWATERS TO MOUTH	
39	04	02	05	W	MILL CREEK - HEADWATERS TO MOUTH	
39	04	02	06	P	HONEY CREEK - HEADWATERS TO MOUTH	
39	04	02	07	W	EAGLE & SILVER CREEK - HEADWATERS TO MOUTH	
39	04	02	08	P	BIG TIMBER - HEADWATERS TO MOUTH	
39	04	02	09	P	CHOCOLATE RUN - HEADWATERS TO MOUTH	
39	04	02	10	W	YELLOW CREEK - HEADWATERS TO MOUTH	
39	04	02	11	P	ANDREW CREEK - HEADWATERS TO MOUTH	
39	04	03	00		CUYAHOGA RIVER BASIN	AFTER 1983,NPS PROB
39	04	03	01	W	CUYAHOGA RIVER - MILL CREEK TO MOUTH	
39	04	03	02	W	CUYAHOGA RIVER - AKRON STP TO MILL CREEK	
39	04	03	03	W	CUYAHOGA RIVER - ROCKWELL DAM TO AKRON STP	
39	04	03	04	W	TINKERS CREEK - HEADWATERS TO MOUTH	
39	04	03	05	W	LITTLE CUYAHOGA RIVER - HEADWATERS TO MOUTH	
39	04	03	06	W	BRANDYWINE CREEK & CONGRESS LAKE OUTLET - HEADWATERS TO MOUTH	
39	04	03	07	W	BRANDYWINE CREEK - HEADWATERS TO MOUTH	
39	04	03	08	W	CHIPPEWA CREEK - HEADWATERS TO MOUTH	
39	04	03	09	W	CUYAHOGA RIVER & TRIBS - HEADWATERS TO ROCKWELL DAM	
39	04	04	00		MAUMEE RIVER BASIN	AFTER 1983,AGRIC NPS PROP
39	04	04	01	W	MAUMEE RIVER - I-75 TO MOUTH	
39	04	04	02	W	TIFFIN RIVER - HEADWATERS TO MOUTH	
39	04	04	03	W	BLANCHARD RIVER - HEADWATERS TO MOUTH	
39	04	04	04	P	TIFFIN RIVER AND TRIBS - HEADWATERS TO MOUTH	
39	04	04	05	W	BLACKLOCK CREEK - HEADWATERS TO MOUTH	
39	04	04	06	W	ST. MARYS RIVER - HEADWATERS TO ROCKFORD	
39	04	04	07	W	NORTH TURKEY FOOT CREEK	
39	04	04	08	W	GRASSY CREEK - HEADWATERS TO MOUTH	
39	04	04	09	W	ASH CREEK - HEADWATERS TO MOUTH	
39	04	04	10	W	SWAN CREEK - HEADWATERS TO MOUTH	
39	04	04	11	W	AUGLAIZE RIVER AND TRIBS - HEADWATERS TO LITTLE AUGLAIZE	
39	04	04	12	P	LITTLE AUGLAIZE AND TRIBS - HEADWATERS TO MOUTH	
39	04	04	13	W	BEAVER CREEK - HEADWATERS TO MOUTH	
39	04	04	14	W	SOUTH TOWHEEPOINT CREEK - HEADWATERS TO MOUTH	
39	04	04	15	W	TOWHEEPOINT CREEK - HEADWATERS TO MOUTH	
39	04	04	16	W	POWELL CREEK - HEADWATERS TO MOUTH	
39	04	04	17	P	BRUSHY CREEK - HEADWATERS TO MOUTH	
39	04	05	00		GREAT MIAMI RIVER BASIN	AFTER 1983,RED FLW PROB

05	04	05	01	?	MIAMI RIVER - TAYLORSVILLE DAM - W. CARROLLTON DAM	
05	04	05	02	?	MIAMI RIVER - WEST CARROLLTON DAM - SR 4	
05	04	05	03	?	OHIO RIVER - MAYSVILLE - MARKLAND LOCK AND DAM	
05	04	05	04	?	GREAT MIAMI RIVER - SR 4 TO NEW BALTIMORE	
05	04	05	05	W	GREENVILLE CREEK - HEADWATERS TO MOUTH	
05	04	05	06	W	FOUR & SEVEN MILE CREEK - HEADWATERS TO MOUTH	
05	04	05	07	?	MAD RIVER - SPRINGFIELD TO MOUTH	
05	04	05	08	W	STILLWATER RIVER - HEADWATERS TO MOUTH	
05	04	05	09	W	HACKINSHOLES CREEK - BELLEFONTAINE TO MIAMI RIVER	
05	04	05	10	?	MIAMI RIVER - HEADWATERS TO TAYLORSVILLE DAM	
05	04	05	11	?	YANKEE CREEK - HEADWATERS TO MOUTH	
05	04	05	12	W	MAD RIVER - URBANA TO SPRINGFIELD	
05	04	05	13	W	MAD RIVER - HEADWATERS TO URBANA	
05	04	05	14	?	WOLF & CLEAR CREEK - HEADWATERS TO MOUTH	
05	04	05	15	?	MUSIC CREEK - HEADWATERS TO MOUTH	
05	04	05	16	W	TWIN CREEK - HEADWATERS TO MOUTH	
05	04	05	99		LAKE ERIE RIVER BASIN	AFTER 1983,NPS PROB
05	04	06	01	?	LAKE ERIE - BLACK RIVER TO CHAGRIN RIVER	
05	04	07	00	?	MUSKINGUM RIVER BASIN	
05	04	07	01	W	NIMISCHILLEN CREEK - HEADWATERS TO MOUTH	1983
05	04	07	02	W	CHIPPEWA CREEK - CHIPPEWA LAKE TO MOUTH	1983
05	04	07	03	W	TUSCARAWAS RIVER - BARBERTON TO SANDY CREEK	1983
05	04	07	04	W	JEROME FORK - HEADWATERS TO JEROMESVILLE	1983
05	04	07	05	W	PICKY FORK - HEADWATERS TO MOUTH	1983
05	04	07	06	W	BLACK FORK - SHELBY TO CHARLES MILL RES.	1983
05	04	07	07	W	LICKING RIVER - NEWARK TO MOUTH	1983
05	04	07	08	W	KILLBUCK CREEK - HEADWATERS TO MILLERSBURG	1983
05	04	07	09	W	MUSKINGUM RIVER - COSHOCTON TO CONESVILLE	1983
05	04	07	10	W	SUGAR CREEK - HEADWATER TO MOUTH	1983
05	04	07	11	W	LITTLE CHIPPEWA CREEK - HEADWATERS TO MOUTH	1983
05	04	07	12	W	NORTH FORK RIVER - HEADWATERS TO MOUTH	1983
05	04	07	13	W	RACCOON CREEK - HEADWATERS TO MOUTH	1983
05	04	07	14	W	SOUTH FORK RIVER HEADWATERS TO MOUTH	1983
05	04	07	15	W	CLEAR FORK - HEADWATERS TO MOUTH	1983
05	04	07	16	W	RIVER STYX - HEADWATERS TO MOUTH	1983
05	04	07	17	W	SANDY CREEK - HEADWATERS TO MAGNOLIA	1983
05	04	07	18	W	CAMEL CREEK - HEADWATERS TO MOUTH	1983
05	04	07	19	W	SHREVE CREEK - HEADWATERS TO MOUTH	1983
05	04	07	20	W	JELLOWAY CREEK - HEADWATERS TO KOKOSING	1983
05	04	07	21	W	INDIAN FORK - CARROLTON TO ATWOOD RES.	1983
05	04	08	00	?	OHIO RIVER BASIN	
05	04	08	01	W	MILL CREEK - HEADWATERS TO MOUTH	1983
05	04	08	02	?	WHEELING CREEK - HEADWATERS TO MOUTH	
05	04	08	03	?	CAPTINA CREEK - HEADWATERS TO MOUTH	
05	04	08	04	?	MCMAHON CREEK - HEADWATERS TO MOUTH	
05	04	08	05	?	MEADOW RUN - HEADWATERS TO RACCOON CREEK	
05	04	08	06	?	CAPITINA CREEK - HEADWATERS TO MOUTH	
05	04	09	00		PORTAGE RIVER BASIN	AFTER 1983,REDC'D FLOW PROB, NPS
05	04	09	01	W	PORTAGE RIVER - BOWLING GREEN TO MOUTH	
05	04	09	02	?	EAST BR. PORTAGE - FOSTORIA TO S. BR. PORTAGE	
05	04	09	03	?	BULL CREEK - BLOOMDALE TO MOUTH	
05	04	09	04	?	PORTAGE RIVER - NORTH BALTIMORE TO MOUTH	
05	04	09	05	?	NINE MILE CREEK - GIBSONBURG TO MOUTH	
05	04	10	00		HURON RIVER BASIN	AFTER 1983,NPS PROB
05	04	10	01	?	MILL CREEK - BELLEVUE TO MOUTH	
05	04	10	02	W	WEST BR. HURON - HEADWATERS TO EAST BRANCH	
05	04	10	03	?	EAST BR. HURON - NORTH FAIRFIELD TO MOUTH	
05	04	10	04	?	MILLS CREEK - CLYDE TO MOUTH	
05	04	10	05	?	PIPE CREEK - HEADWATERS TO MOUTH	
05	04	11	00		LITTLE MIAMI RIVER BASIN	AFTER 1983,NPS PROBLEM
05	04	11	01	?	BEAVER CREEK - HEADWATERS TO MOUTH	

05	OH	11	02	?	SHAWNEE RIVER - HEADWATERS TO MOUTH	
05	OH	11	03	?	YELLOW SPRING CREEK - HEADWATERS TO MOUTH	
05	OH	11	04	?	CEASARS CREEK - HEADWATERS TO CEASARS RES.	
05	OH	11	05	?	LITTLE CREEK - HEADWATERS TO MOUTH	
05	OH	11	06	?	SECOND CREEK - BLANCHESTER TO MOUTH	
05	OH	11	07	?	TURTLE CREEK - HEADWATERS TO MOUTH	
05	OH	11	08	?	TOWN RUN - HEADWATERS TO RESER.	
05	OH	11	09	?	MUDDY CREEK - HEADWATERS TO MOUTH	
05	OH	11	10	W	EAST FORK - HEADWATERS TO MOUTH	
05	OH	11	11	?	MOSSIE CREEK - HEADWATERS TO MOUTH	
05	OH	11	12	?	SUGAR CREEK - HEADWATERS TO MOUTH	
05	OH	11	13	W	LITTLE MIAMI RIVER - LOVELAND TO MOUTH	
05	OH	12	00		LITTLE BEAVER RIVER BASIN	1983
05	OH	12	01	?	LITTLE BEAVER RIVER - SALEM TO STATE LINE	
05	OH	13	00		ROCKY RIVER BASIN	AFTER 1983,MCPL RUNOFF & NPS PROB
05	OH	13	01	W	ROCKY RIVER - HEADWATERS TO MOUTH	
05	OH	14	00		CHAGRIN RIVER BASIN	AFTER 1983,NPS OF SWGE
05	OH	14	01	W	CHAGRIN RIVER - HEADWATERS TO MOUTH	
05	OH	15	00		WABASH RIVER BASIN	INADEQUATE INFO
05	OH	15	01	?	BEAVER CREEK - HEADWATERS TO MOUTH	
05	OH	15	02	?	COLDWATER CREEK - HEADWATERS TO MOUTH	
05	OH	15	03	?	WABASH RIVER - HEADWATERS TO STATE LINE	
05	OH	16	00		SANDUSKY RIVER BASIN	AFTER 1983, NPS PROB
05	OH	16	01	?	UPPER SANDUSKY RIVER - HEADWATERS TO TYMOCHTEE CREEK	
05	OH	16	02	W	SANDUSKY RIVER - TIFFIN TO MOUTH	
05	OH	16	03	?	UNNAMED TRIB OF TYMOCHTEE CREEK - CAREY TO MOUTH	
05	OH	16	04	W	HONEY CREEK - HEADWATERS TO MOUTH	
05	OH	16	05	?	BROKEN SWORD CREEK - NEVADA TO MOUTH	
05	OH	17	00		BLACK RIVER BASIN	AFTER 1983,NPS PROB
05	OH	17	01	W	BLACK RIVER - ELYRIA TO MOUTH	
05	OH	17	02	?	FRENCH CREEK - HEADWATERS TO MOUTH	
05	OH	17	03	?	BEAVER CREEK - AMHERST TO NORTH	
05	OH	17	04	?	WEST BRANCH - HEADWATERS TO MOUTH	
05	OH	17	05	?	BLACK RIVER - HEADWATERS TO MOUTH	
05	OH	18	00		VERMILLION RIVER BASIN	AFTER 1983,MCPL-RESID NPS
05	OH	18	01	W	E. BR. VERMILLION - NEW LONDON TO MOUTH	
05	OH	18	02	W	VERMILLION RIVER - GREENWICK TO E. BRANCH	
05	OH	19	00		HOCKING RIVER BASIN	AFTER 1983,ACID MINE DRNG
05	OH	19	01	W	HOCKING RIVER - HEADWATERS TO LOGAN	
05	OH	20	00		GRAND RIVER BASIN	AFTER 1983,MCPL-RESID NPS
05	OH	20	01	W	GRAND RIVER AND TRIBS. - HEADWATERS TO MOUTH	
05	OH	21	00		ASHTABULA RIVER BASIN	1983
05	OH	21	01	W	ASHTABULA RIVER AND TRIBS - HEADWATERS TO MOUTH	
05	OH	22	00		CONNEAUT RIVER BASIN -	INADEQUATE INFO
05	OH	22	01	?	CONNEAUT CREEK - HEADWATERS TO MOUTH	

								DESCRIPTION OF SEGMENT	W Q S STATUS
05	WI	00	00					WISCONSIN	
05	WI	03	00					FOX-WOLF RIVER BASIN	
05	WI	03	01	W	F	0	0	FOX RIVER RM 39 TO 0	
05	WI	03	02	W	F	0	0	REMAINING WATERS (WISCONSIN LOWER)	1983
05	WI	03	03	W	F	0	0	REMAINING WATERS (FOX ILLINOIS)	1977
05	WI	03	04	W	F	0	0	REMAINING WATERS (WISCONSIN UPPER)	1977
05	WI	03	05	W	F	0	0	REMAINING WATERS (WOLF)	1977
05	WI	04	00					LAKE MICHIGAN S.W. SHORE RIVER BASIN	1977
05	WI	04	01	W	F	0	0	MILWAUKEE CO. MDL WATERS	
05	WI	04	02	W	F	0	0	MILWAUKEE RIVER RM 16 TO 0	1983
05	WI	04	03	W	F	0	0	LINCOLN CREEK RM 3 TO 0	1983
05	WI	04	04	W	F	0	0	LITTLE MENOMONEE RM 7 TO 0	1983
05	WI	04	05	W	F	0	0	MENOMONEE RIVER RM 16 TO 0	1983
05	WI	04	06	W	F	0	0	KINNICKINNIC RIVER RM 7 TO 0	1983
05	WI	04	07	W	F	0	0	ROOT RIVER RM 46 TO 52	1983
05	WI	05	00					WISCONSIN RIVER BASIN	1983
05	WI	05	01	W	F	0	0	WISC R RHINELANDER TO GRANDFATHER DAM	
05	WI	05	02	W	F	0	0	WISC R BROKAW TO RIPON	1983
05	WI	05	03	W	F	0	0	WISC R RIPON TO CASTLE ROCK DAM	1983
05	WI	05	04	W	F	0	0	MILL CREEK RM 16 TO 11	1983
05	WI	05	05	F				REMAINING WATERS (UPPER)	1983
05	WI	05	06	F				REMAINING WATERS (LOWER)	1977
05	WI	06	00					ROCK RIVER BASIN	1977
05	WI	06	01	W	F	0	0	RADFISH CREEK - DANE CTY S. MADISON TO YAHARE RIVER	
05	WI	06	02	F				REMAINING WATERS (LOWER ROCK)	1983
05	WI	06	03	F				REMAINING WATERS (UPPER ROCK)	1977
05	WI	06	10					WOLF RIVER BASIN	1977
05	WI	06	01	F				ALL WATERS	
05	WI	06	20					MILWAUKEE RIVER BASIN	1977
05	WI	06	01	F				ALL WATERS EXCEPT-MIL R 16-0-LINC CK 0-0-L MEN R 7-0-MEN R-16-0-KINN R	1977
05	WI	06	02	F				WATERS OUTSIDE MILWAUKEE COUNTY	1977
05	WI	07	00					DES PLAINES RIVER BASIN	
05	WI	07	01	F				ALL WATERS	1977
05	WI	08	00					KEWAUNEE RIVER BASIN	
05	WI	08	01	F				ALL WATERS	1977
05	WI	09	00					GREEN BAY - WEST SHORE RIVER BASIN	
05	WI	09	01	W	F	0	0	PESHTIGO RIVER RM 10 TO 0	1983
05	WI	09	02	W	F	0	0	OCONTO RIVER RM 20 TO 0	1983
05	WI	09	03	F				REMAINING WATERS PESHTIGO RIVER	1977
05	WI	09	04	F				REMAINING WATERS (OCONTO) RIVER	1977
05	WI	10	00					TWIN RIVER BASIN	
05	WI	10	01	F				ALL WATERS	1977
05	WI	11	00					PENSAUKEE RIVER BASIN	
05	WI	11	01	F				ALL WATERS	1977
05	WI	12	00					SHEBOYGAN RIVER BASIN	
05	WI	12	01	F				ALL WATERS	1977
05	WI	13	00					MUCK RIVER BASIN	
05	WI	13	01	F				ALL WATERS	1977
05	WI	14	00					DOOR RIVER BASIN	
05	WI	14	01	F				ALL WATERS	1977
05	WI	15	00					MANITOWOC RIVER BASIN	
05	WI	15	01	F				ALL WATERS	1977
05	WI	16	00					MENOMINEE RIVER BASIN	
05	WI	16	01	F				ALL WATERS	1977
05	WI	17	00					CHIPPEWA RIVER BASIN	
05	WI	17	01	W				W.F. PRICE CTY FROM PARK FALLS TO OXBOW	1983
05	WI	17	02	F				ALL WATERS (LOWER BASIN)	1977
05	WI	17	03	F				ALL WATERS (UPPER BASIN)	1977
05	WI	18	00					LA CROSSE RIVER BASIN	

05	WI	18	01	E	ALL WATERS	1977
05	WI	19	00		ST. CROIX RIVER BASIN	1977
05	WI	19	01	E	ALLL WATERS	
05	WI	20	00		SUGAR RIVER BASIN	1977
05	WI	20	01	E	ALL WATERS	
05	WI	21	00		PECATONICA RIVER BASIN	1977
05	WI	21	01	E	SLL WATERS	
05	WI	22	00		LAKE SUPERIOR RIVER BASIN	1977
05	WI	22	01	E	ALL WATERS	
05	WI	23	00		GRANT-PLATTE RIVER BASIN	1977
05	WI	23	01	E	ALL WATERS	
05	WI	24	00		HAD AXE RIVER BASIN	1977
05	WI	24	01	E	ALL WATERS	
05	WI	25	00		TREMPEALEAU RIVER BASIN	1977
05	WI	25	01	E	ALL WATERS	
05	WI	26	00		BARABOO-LEMONWEIR RIVER BASIN	1977
05	WI	26	01	E	ALL WATERS	
05	WI	27	00		BUFFALO RIVER BASIN	1977
05	WI	27	01	E	ALL WATERS	
05	WI	28	00		BLACK RIVER BASIN	1977
05	WI	28	01	E	ALL WATERS	

RE	ST	BA	SG	C	K	DESCRIPTION OF SEGMENT	W Q S STATUS
06	AR	00	00			ARKANSAS	
06	AR	01	00			RED RIVER BASIN	1983
06	AR	01	01	W		BAYOU DORCHEAT; BADCAW CREEK	1983
06	AR	01	02	W		RED RIVER; SULPHUR RIVER	1983
06	AR	01	03	W		SALINE RIVER; COSSATOT RIVER; LITTLE RIVER	1983
06	AR	01	04	W		MOUNTAIN FORK	1983
06	AR	02	00			OUACHITA RIVER BASIN	1983
06	AR	02	01	W		BOEUF BAYOU-BAYOU MACON	1983
06	AR	02	02	W		BAYOU BARTHOLOMEW	1983
06	AR	02	03	W		SALINE RIVER	1983
06	AR	02	04	W		OUA. R ABOVE CONF OF L. MO TO ARK-LA STATE LINE	1983
06	AR	02	05	W		CORNIE BAYOU-BAYOU DE L'OUTRE	1983
06	AR	02	06	W		OUACHITA R TO CONF WITH LITTLE MISSOURI RIVER	1983
06	AR	03	00			ARKANSAS RIVER BASIN	1983
06	AR	03	01	W		MISS RIVER--MOUTH OF WHITE TO ARK-LA LINE	1983
06	AR	03	02	W		BAYOU METO TO CONF W/ARK RIVER-INC ARK R TO ST LNE FROM CONF W/BAYOU	1983
06	AR	03	03	W		ARKANSAS RIVER FROM LOCK & DAM #7 TO CONF W/BAYOU METO	1983
06	AR	03	04	W		ARK R BELOW LOCK & DAM #9 TO LOCK & DAM #7, CADRON CREEK	1983
06	AR	03	05	W		FOURCHE LAFAVE RIVER	1983
06	AR	03	06	W		ARK RIVER ABOVE DARDANELLE RES TO BELOW LOCK & DAM #9	1983
06	AR	03	07	W		PETIT JEAN RIVER	1983
06	AR	03	08	W		ARK RIVER - ST LINE TO DARDANELLE RESERVOIR	1983
06	AR	03	09	W		ILLINOIS RIVER (GRAND NEOSHO SUB-BASIN)	1983
06	AR	04	00			WHITE RIVER BASIN	1983
06	AR	04	01	W		WHITE RIVER CLARENDON TO MOUTH	1983
06	AR	04	02	W		BAYOU DEVIEW	1983
06	AR	04	03	W		WHITE R FROM CONF W/BLACK R TO CONF W/LITTLE RED RIVER - CACHE RIVER	1983
06	AR	04	04	W		WHITE R FROM CONF W/LITTLE RED TO CLARENDON - LITTLE RED RIVER	1983
06	AR	04	05	W		WHITE R FROM GUION TO CONF W/BLACK; BLACK RIVER; LITTLE RED RIVER	1983
06	AR	04	06	W		SPRING RIVER	1983
06	AR	04	07	W		WHITE RIVER FROM CONF W/BUFFALO TO GUION	1983
06	AR	04	08	W		BUFFALO RIVER	1983
06	AR	04	09	W		TABLE ROCK RES; BULL SHOALS LAKE; WHITE R TO CONF W/BUFFALO RIVER	1983
06	AR	04	10	W		UPPER WHITE R; BEAVER RES; KINGS RIVER	1983
06	AR	05	00			ST. FRANCIS RIVER BASIN	1983
06	AR	05	01	W		ST. FRAN R BELOW CONF W/TYRONZA TO MOUTH FIFTEEN MILE BAYOU	1983
06	AR	05	02	W		L'ANGUILLE RIVER	1983
06	AR	05	03	W		ST. FRAN R AT ARK-MO LINE TO CONF W/TYRONZA RIVER	1983
06	AR	05	04	W		TYRONZA RIVER	1983
06	AR	06	00			MISSISSIPPI RIVER BASIN	1983
06	AR	06	01	W		MISS RIVER - MOUTH OF WHITE TO ARK-LA LINE	1983
06	AR	06	02	W		MISS RIVER - HELENA TO CONF WITH WHITE RIVER	1983
06	AR	06	03	W		MISS RIVER - ARK-MO LINE TO CONF W/ST. FRANCIS RIVER	1983

RF	ST	BA	SG	C	R	DESCRIPTION OF SEGMENT	W Q S STATUS
06	LA	00	00			LOUISIANA	
06	LA	01	00			ATCHAFALAYA RIVER BASIN	
06	LA	01	01	F		ATCH. R -HDWTRS TO MI 118,INC TRIBS & W.ATCH.BORROW PIT CANAL	1977
06	LA	01	02	E		N/S INTRACOAST WATERWAY FROM BAYOU SORREL TO MORGAN CITY MAIN CH	1977
06	LA	01	03	F		E/W INTRACOASTAL WW FROM BAYOU BOEUF LOCK TO WAX LAKE OUTLET	1977
06	LA	01	04	F		LOWER ATCH. R BELOW MI 118 TO MOUTH INC ALL TRIBS	1977
06	LA	01	05	E		WAX LAKE OUTLET FROM & W LAKE TO ATCH BAY & TRIBS	1977
06	LA	01	06	E		ATCHAFALAYA BAY AND ADJACENT COASTAL WATERS	1977
06	LA	02	00			BARATARIA BAY RIVER BASIN	
06	LA	02	01	F		BAYOU CHEVREUIL & TRIBS & BAYOU BOEUF & TRIBS INC LAKE BOEUF	1977
06	LA	02	02	F		LAC DES ALLEMANDS,BAYOU DES ALLEMANDS,LAKE SAL,LAKE CATAOUATCHE & TRI	1977
06	LA	02	03	E		E/W INTRACOASTAL WW FROM LAROSE TO MISS R, INC HARVEY CANAL	1977
06	LA	02	04	E		L BARATARIA BAY EST AREA INC BAYOU PIG,BARATARA WW,L LAKE & BAR. BAY	1977
06	LA	03	00			CALCASIEU RIVER BASIN	
06	LA	03	01	F		CALCASIEU R FROM HDWTRS TO OAKDALE INC TRIBS	1977
06	LA	03	02	W		HILL CREEK FROM HDWTRS TO CALCASIEU R INC TRIBS	1983
06	LA	03	03	F		SIX MILE & TEN MILE CKS FROM HDWTRS TO WHISKEY CHITTO CK INC TRIBS	
06	LA	03	04	W		WHISKEY CHITTO & RUNDICKS CKS FROM HDWTRS TO CAL R INC TRIBS	1983
06	LA	03	05	F		BARNES CK & MARSH BAYOU FROM HDWTRS TO CALCASIEU R INC TRIBS	1977
06	LA	03	06	F		ENGLISH BAYOU & BAYOU SERPENT FROM HDWTRS TO CAL R INC TRIBS	1977
06	LA	03	07	W		CAL RIVER WSTEM FROM OAKDALE TO SALTWATER BARRIER ABV L CHARLES	1983
06	LA	03	08	W		CAL WSTM FROM SALTWATER BARR TO G OF WEX INC L CHARLES,PRIEN,CAL FCW	1983
06	LA	03	09	F	W	FK CAL,BECKWITH CK & HDWS R INC TRIBS FROM HDWTRS TO CONF W/HOUS R	1977
06	LA	03	10	W	W	FK CAL R FROM HOUSTON R TO CALCASIEU R - WSTEM	1983
06	LA	03	11	F		E/E INTRACOASTAL WW FROM SABINE R TO CLACASIEU LOCK	1977
06	LA	03	12	W		BAYOU D'INDE FROM HEADWATERS TO CALCASIEU RIVER	1983
06	LA	03	13	F		L CAL & ESTUARINE AREA INC BLACK LAKE-BAYOU & BAYOU CHOUPIQUE	1977
06	LA	03	14	F		SIX W & 10 W CKS -HDWTRS TO WHISKEY CHITO CK INC TRIBS	1977
06	LA	04	00			LAKE PONTCHARTRAIN BASIN	
06	LA	04	01	F		TWITE R FROM WS LINE TO WHITE R INC TRIBS	1977
06	LA	04	02	F		WHITE R-WS LINE TO L MAUREPAS INC TRIBS-BAYOU MANCHAC-LAKE MAUREPAS	1977
06	LA	04	03	F		TICKFAW R-WS LINE TO LAKE MAUREPAS INC PONT. R,NATALBANY R AND TRIBS	1977
06	LA	04	04	F		LAKE MAUREPAS AND TRIBUTARIES INCLUDING PASS MANCHAC	1977
06	LA	04	05	F		TANGIPAHOA R FROM MISS R TO LAKE PONT. INC ALL TRIBS	1977
06	LA	04	06	F		TCHEFUNCTE R-HDWTRS TO L. PONT. INC ROGUE FALAYA R AND OTHER TRIBS	1977
06	LA	04	07	F		BAYOU LACOMBE FROM HDWTRS TO L. PONT. INC TRIBS & RELATED WATERSHED	1977
06	LA	04	08	F		BAYOU BONFOUCA FROM HDWTRS TO L. PONT. INC TRIBS	1977
06	LA	04	09	W		L. PONT. INC MINOR TRIBS; BAYOU CASTINE, CHINCHUBA & CANE	1983
06	LA	04	10	F		L CATHERINE,PIGGLETS & CHEF MENTEUR PASS & ANC WATER INC INT-COAS.WW	1977
06	LA	04	11	W		INNER HARBOR NAVIG. CANAL FROM MISS R TO LAKE PONTCHARTRAIN	1983
06	LA	04	12	W		E/W INTRACOAST WW FROM INNER HARBOR NAVIG. CANAL TO CHEF MANTEUR PASS	1983
06	LA	04	13	W		WS GULF OUTLET-I-COAS WW TO BRETON SD & TRIBS INC B BIENVENUE & DUPRE	1983
06	LA	04	14	F		COAST WATERS PONT INC LAKE BORNE,MISS SD & LAKES/EMBAYMTS OF ST BERNA	1977
06	LA	05	00			MERMENTAU-VERMILLION-TECH RIVER BASIN	
06	LA	05	01	F		BAYOUS VERMILION,DESCANNES & MALLET-HDWTRS TO CONF AT MERMENTAU RIVER	1977
06	LA	05	02	F		BAYOUS PLAQUEMINE BOULE & QUEUE DE TORTUE-HDWTRS TO CONF W/MERMENTAU	1977
06	LA	05	03	F		MER R FROM MERMENTAU,LA TO GD LAKE INC LAKE ARTHUR & TRIBS	1977
06	LA	05	04	F		LACASSINE BAYOU-HDWTRS TO GD LAKE & TRIBS INC L MISERE & BAYOU MISERE	1977
06	LA	05	05	F		GD LAKE & WHITE LAKE, INC OLD INTCSTL WW W OF SCHOONER BAYOU	1977
06	LA	05	06	F		COASTAL WATERS S OF HIGHWAY 82 FROM BELLE ISLE CANAL TO MERMENTAU	1977
06	LA	05	07	F		MER R BELOW CATFISH PT CON STRUCTURES INC U & L MUD LAKE & TRIBS	1977
06	LA	05	08	F		VERM, R-HDWTRS TO INT 10 BRIDGES ABOVE LAFAYETTE INC ALL TRIBS	1977
06	LA	05	09	W		VERM R WSTEM -INT 10 BRIDGES TO INTRACOASTAL WATERWAY	1983
06	LA	05	10	F		VERM R TRIBS WITHIN REACH FROM INT 10 BRIDGES TO INTCOAS WW	1977
06	LA	05	11	F		VERM BAY EST AREA INC E/W INTRACOAS WW,CHARENTON CANAL,COTE BLANCHE	1977
06	LA	05	12	F		COCODRIE LAKE & TRIBS INC SPRING CK AND U COCODRIE BAYOU	1977
06	LA	05	13	F		HDWTRS TO BAYOU TECHE TO S.PAC. PRO BRIDGE AT BREAUX BRIDGE	1977
06	LA	05	14	W		BAYOU TECHE-S. PAC. PRO BRIDGE AT BREAUX BRIDGE TO KEYSTONE LOCK	1977
06	LA	05	15	W		BAYOU TECHE-KEYSTONE L & D TO CHARENTON DRAINAGE CANAL	1983

36	LA	05	14	F	BAYOU TECHE-CHARENTON DRAIG CANAL TO WAX LAKE OUTLET	1977
36	LA	05	17	F	LOCKPORT CANAL,LAKE FAUSSE PT,CHARENTON CANAL & RELATED TRIBS	1977
36	LA	06	00		MISSISSIPPI RIVER BASIN (ABOVE OLD RIVER)	1977
36	LA	06	01	F	MISS R FROM ARK LINE TO OLD RIVER CONTROL STRUCTURE	1977
36	LA	37	00		MISSISSIPPI RIVER BASIN (BELOW OLD RIVER)	
36	LA	37	01	W	MISS R FROM OLD RIVER CON STR TO HUEY P. LONG BRIDGE ABOVE NEW ORLEAN	1983
36	LA	37	02	F	BAYOU SARA & THOMPSON CK-MISS LINE TO MISS RIVER & RELATED TRIBS	1977
36	LA	37	03	W	MISS R FROM HUEY P. LONG BRIDGE TO HEAD OF PASSES	1983
36	LA	37	04	F	MISS R FROM HEAD OF PASSES TO MOUTH OF PASSES	1977
36	LA	37	05	F	MISS R ADJACENT ESTUARINE AREA AND COASTAL WATERS	1977
36	LA	38	00		OUACHITA RIVER BASIN	
36	LA	08	01	W	OUACHITA R MAINSTEM FROM ARKANSAS LINE TO COLUMBIA LOCK	1983
36	LA	08	02	F	BAYOU BARTHOLOMEW-ARK LINE TO OUA R INC TRIBS & E TRIBS TO OUA R	1977
36	LA	08	03	W	BAYOU L'OUTRE-ARK LINE TO OUACHITA RIVER INCLUDING TRIBS	1983
36	LA	08	04	F	WESTERN TRIBS TO WSTEM OF OUA R ABOVE CONF OF BAYOU L'OUTRE	1977
36	LA	08	05	F	BAYOU D'ARBONNE-HDWTRS OUA R INC CYPRESS CK,CORNEY BAYOU,L D'ARBONNE	1977
36	LA	08	06	F	BAYOU DESIARD,ORIGIN TO MOUTH & RELATED WATERSHED	1977
36	LA	08	07	F	OUA R WSTM-COLUMBIA TO JONESVILLE, INC RAWSON CK & B.LOUIS & TRIBS	1977
36	LA	08	08	F	BOEUF R-ARK LINE TO OUA R INC BIG CK,BAYOU BONE IDEE,TURKEY CREEK	1977
36	LA	08	09	F	BAYOU LAFOURCHE-ORIGIN TO OUA R INC TRIBS	1977
36	LA	08	10	F	TENSAS R-ARK LIN TO JONESVILLE INC ALL TRIBS & JOE'S BAYOU	1977
36	LA	08	11	F	BAYOU MACON-ARK LINE TO TENSAS R INC TRIBS	1977
36	LA	08	12	F	OUACHITA R - HDWTRS TO LITTLE R INC ALL TRIBS	1977
36	LA	08	13	F	BAYOU CASTOR-HDWTRS TO LITTLE R INC CHATHAM LAKE AND TRIBS	1977
36	LA	08	14	F	LITTLE R-ORIGIN TO OUA R INC FISH-TROUT-BIG CK,OLD R,CATAHOULA LAKE	1977
36	LA	08	15	F	BLACK RIVER MAINSTEM FROM ORIGIN TO RED RIVER	1977
36	LA	09	00		PEARL RIVER BASIN	
36	LA	09	01	F	PEARL R-MS LINE TO INT 10 BRIDGE & TRIBS	1977
36	LA	09	02	F	PUSHEPATEPA CK-HDWTRS TO PEARL R INC ALL TRIBS	1977
36	LA	09	03	F	BOGUE LUSA CK - HDWTRS TO PEARL RIVER INC ALL TRIBS	1977
36	LA	09	04	F	BOGUE CHITTO R-MS LINE TO PEARL RIVER INC ALL TRIBS	1977
36	LA	09	05	F	PEARL R - INT 10 BRIDGES TO LAKE BORNE INC ALL WATERSHEDS	1977
36	LA	10	00		RED RIVER BASIN	
36	LA	10	01	F	RED RIVER - ARKANSAS LINE TO US 165 AT ALEXANDRIA, LA	1977
36	LA	10	02	F	RED RIVER - US 165 TO HEAD OF ATCHAFALAYA RIVER	1977
36	LA	10	03	F	TWELVE MILE BAYOU-ORIGIN TO RED R INC BLACK,KELLY,JAMES BAYOU	1977
36	LA	10	04	F	CROSS LAKE AND TRIBUTARIES	1977
36	LA	10	05	F	RED CHUTE & BODCAU BAYOUS - ARK LINE TO LOGGY BAYOU AND TRIBS	1977
36	LA	10	06	F	BAYOU DORCHEAT & LOGGY BAYOU INC LAKE BISTINEAU AND TRIBS	1977
36	LA	10	07	F	BAYOU PIERRE-HDWTRS TO RED R INC BOGGY BAYOU & WALLACE LAKE	1977
36	LA	10	08	F	SALINE R & SALINE BAYOU -HDWTRS TO RED R INC BLACK,SALINE LAKES	1977
36	LA	10	09	F	BAYOU NANTACHES -HDWTRS TO RED RIVER INC TRIBS	1977
36	LA	10	10	F	BIGOLETE BAYOU-HDWTRS TO RED R INC LAKE IATT AND TRIBS	1977
36	LA	10	11	F	SIBLEY LAKE AND TRIBUTARIES	1977
36	LA	10	12	F	CANE R-SIBLEY L TO RED R INC KISATCHIE & JEAN DE JEAN BAYOUS	1977
36	LA	10	13	F	BIG LAKE BAYOU & TRIBS INC LAKE,SALINE LAKES & BIG CREEK	1977
36	LA	10	14	F	BAYOU COCODRIE-ORIG TO RED R AT ACME CON OUTLET INC DISMAL SWAMP	1977
36	LA	11	00		SABINE RIVER BASIN	
36	LA	11	01	W	BAYOU CASTOR FROM HEADWATERS TO MOUTH	1983
36	LA	11	02	F	TOLEDO BEND RES & TRIBS -TX LINE TO TOLEDO BEND DAM,EXC 11A	1977
36	LA	11	03	W	SABINE R-TOLEDO DAM TO SABINE RIV AUTHORITY OF TX PUMP STATION	1983
36	LA	11	04	F	BAYOU TIO -HDWTRS TO SABINE R BELOW TRD INC ALL TRIBS	1977
36	LA	11	05	F	ANACOCO CK-HDWTRS TO CONF W/CYPRESS CK INC ALL TRIBS	1977
36	LA	11	06	W	ANACOCO CREEK MSTM FROM CYPRESS CREEK TO SABINE RIVER	1983
36	LA	11	07	F	SABINE R-SR AUTHORITY OF TX PUMP STA TO MORGANS BLUFF	1977
36	LA	11	08	F	SABINE R-MORGANS BLUFF TO GULF OF MEX & TRIBS & COASTAL WATERS	1977
36	LA	12	00		TERREBONNE RIVER BASIN	
36	LA	12	01	F	L GRAND R WATERSHED-HDWTRS TO BAYOU SORRELL LOCK INC TRIBS	1977
36	LA	12	02	F	TERREBONNE BASIN ABOVE BAYOU BLACK RIDGE & LITTLE BAYOU BLK RIDGE	1977
36	LA	12	03	F	TERRE. BASIN ABOVE BAYOU BLUE RIDGE INC F/W INTRUS WW HOUMA TO LAROS	1977
36	LA	12	04	F	BAYOU LAFOURCHE FROM DONALDSONVILLE TO LAROSE	1977

```
36 LA 12 05 F W. TERRE. COASTAL ZONE S & W OF BAYOU BLAKE RIDGE & BAYOU DU LARGE RI 1977
36 LA 12 06 F MID TERRE. COASTAL ZONE BET BAYOU DU LARGE RID & BAYOU TERREBONNE RID 1977
34 LA 12 07 d ESTAURINE AREA S OF LAKE BOUDREAUX BOUNDED BY HOUMA NAV CANAL,BAY LON 1983
36 LA 12 08 F E TERRE. CSTL ZONE BET BAYOU BLUDE RIDGE & BAYOU LAFOURCHE RIDGE      1977
```

HF	ST	BA	SG	C	K	DESCRIPTION OF SEGMENT	W Q S STATUS AFTER 1983,LD OVLPT,IRRIG,NAT RUNO,SIL
36	NM	00	00			NEW MEXICO	
36	NM	01	00			RIO GRANDE BASIN	
36	NM	01	01	F	1	RIO GRANDE-TX BEL PERCHA DAM-TO HDWTRS OF/INC CABALLO RES	
36	NM	01	02	F		LOWER RIO G.-CABALLO LAKE UPSTREAM TO ELEPHANT BUTTE DAM	
36	NM	01	03	C		ELEPHANT BUTTE RESERVOIR	
36	NM	01	04	E		MID RIO G-JEMEZ R-ALL TRIBS ABOVE JEMEZ SPGS & GUADALUPE R & TRIBS	
36	NM	01	05	F		UPPER RIO G.-ANGOSTURA DIVER UPSTREAM TO COCHITE DAM	
36	NM	01	06	L		COCHITI RESERVOIR	
36	NM	01	07	E		U RIO G-EL RITO CK ABOVE EL RITO VALLECITOS CK ABOVE OJO CALIENTE	
36	NM	01	08	E		RIO CHAMA ABIQUIU DAM UPSTREAM TO EL VADO DAM	
36	NM	01	09	E		RIO CHAMA-EL VADO DAM UPSTREAM TO NM-CO LINE INC EL VADO RES	
36	NM	01	10	S		ALL TRIBUTARIES OF RIO GRANDE IN SANTA FE COUNTY	
36	NM	01	11	F		TAOS JUNC AB UPSTM -CO-NM LINE TO RED R-RIO G CONF-1/2MABOVE RR HATCH	
36	NM	01	12	E		RED R 1/2 MI.ABOVE RED RIVER FISH HATCHERY UPSTREAM TO HDWTRS	
36	NM	01	13	W	1	RIO G-INT BOUNDRY TO ANEB DAM & UPSTM TO IM BELOW PERCHA DAM	
36	NM	01	14	W		MID RIO G-HDWTRS ELEPHANT BUTTE RES UPSTM TO ANGOSTURA DIVER	
36	NM	01	15	W		U RIO G.-HDWTRS OF COCHITI RESERV.UPSTREAM TO HDWTRS OF ABIQUIU DAM	
36	NM	02	00			PECOS RIVER BASIN	
36	NM	02	01	F		PECOS RIVER-NM-TEXAS LINE UPSTREAM TO MALAGA	
36	NM	02	02	F		PECOS RIVER FROM LOWER TANSIL DAM UPSTREAM TO AVALON	
36	NM	02	03	F		PECOS R-AVALON DAM UPSTM TO LAKE MCMILLAN DAM INCL.AVALON RESERVOIR	
36	NM	02	04	E		LAKE MCMILLAN	
36	NM	02	05	F		ALAMOGORDO RESERVOIR	
36	NM	02	06	F		ALL TRIBUTARIES TO THE GALLINAS RIVER ABOVE CITY OF LAS VEGAS	
36	NM	02	07	F		COW CREEK FROM ONE MI.BELOW TOWN OF PECOS UPSTREAM TO HDWTRS	
36	NM	02	08	W		MALAGA UPSTREAM TO LOWER TANSIL INCLUDING BLACK RIVER	
36	NM	02	09	F		LAKE MCMILLAN HDWTRS UPSTREAM TO ACME	
36	NM	02	10	F		ACME UPSTREAM TO ALAMOGORDO DAM	
36	NM	02	11	F		ALAMOGORDO LAKE HDWTRS UPSTREAM TO ANTON CHICO	
36	NM	02	12	F		ANTON CHICO UPSTREAM TO 3NE MILE BELOW TOWN OF PECOS	
36	NM	02	13	E		MONTEZUMA CK & ALLPEREN TR TO PECOS WEST OF HW 37	
36	NM	03	00			SAN JUAN RIVER BASIN	
36	NM	03	01	F		LA PLATA RIVER-SAN JUAN RIVER CONFLUENCE UPSTREAM TO NM-COLO LINE	
36	NM	03	02	F		ANIMAS RIVER FROM US50 TO NM-COLORADO LINE	
36	NM	03	03	F		BLANCO-NM HWY17 UPSTREAM TO NAVAJO DAM	
36	NM	03	04	L		NAVAJO RESERVOIR IN NEW MEXICO	
36	NM	03	05	E		NAVAJO RIVER AND LOS PINOS RIVER IN NEW MEXICO	
36	NM	03	06	W		SAN JUAN R UPSTM NM HWY17 AT BLANCO INC FLOW FROM MANCOS & CHACO R	
36	NM	03	07	F		ANIMAS RIVER CONF WITH SAN JUAN UPSTREAM TO US550 AT AZTEC	
36	NM	04	00			ARKANSAS RIVER BASIN	
36	NM	04	01	F		UTE RESERVOIR	
36	NM	04	02	F		CANADIAN R-UTE RES HDWTRS UPSTREAM TO CONCHAS DAM AND UTE CREEK	
36	NM	04	03	F		CONCHAS RESERVOIR	
36	NM	04	04	F		MORA R.TRIB ABOVE MORA-CIMA R TRIB ABV CIMA & TRIB TO CAN R NW US64	
36	NM	04	05	F		CANADIAN RIVER-NM TEXAS LINE UPSTREAM TO UTE DAM	
36	NM	04	06	F		CONCHAS RESERVOIR HDWTRS UPSTREAM TO NM56	
36	NM	05	00			LOWER COLORADO BASIN	
36	NM	05	01	F		GILA RIVER-RED ROCK UPSTREAM TO GILA HOT SPRINGS	
36	NM	05	02	F		GILA RIVER FROM GILA HOT SPRINGS UPSTREAM TO HDWTRS	
36	NM	05	03	E		SAN FRANCISCO RIVER FROM NM-AZ LINE UPSTM TO NM12 AT RESERVE	
36	NM	05	04	E		SAN FRAN TRIB ABOVE RESERVE-WHITE WATER CREEK TRIB ABOVE GLENWOOD	
36	NM	05	05	W		SAN FRANCISCO RIVER-NM12 AT RESERVE UPSTREAM TO NM-ARIZONA LINE	
36	NM	05	06	E		GILA NM-AZ LINE TO RED ROCK	

RF	ST	BA	SG	C	K	DESCRIPTION OF SEGMENT	W Q S STATUS
06	OK	00	00			OKLAHOMA	
06	OK	01	00			LOWER NORTHERN CANADIAN BASIN.	
06	OK	01	01	4		LOWER NORTHERN CANADIAN	1983,METALS & NUTRIENT
06	OK	02	00			UPPER VERDIGRIS BASIN	
06	OK	02	01	W		UPPER VERDIGRIS AND TRIBUTARIES	1983
06	OK	03	00			GRAND-NEOSHO BASIN	
06	OK	03	01	4		GRAND-NEOSHO	1983
06	OK	04	00			LOWER VERDIGRIS BASIN	
06	OK	04	01	W		LOWER VERDIGRIS	AFTER 1983,DIS SOLIDS
06	OK	05	00			ARKANSAS BASIN	
06	OK	05	01	W		ARKANSAS ABOVE KAW DAM	AFTER 1983,DIS SOLIDS
06	OK	06	00			CIMARRON BASIN	
06	OK	06	01	W		CIMARRON R	1983
06	OK	07	00			LOWER ARKANSAS BASIN	
06	OK	07	01	4		LOWER ARKANSAS RIVER	AFTER 1983,DISS SOLIDS
06	OK	08	00			MIDDLE ARKANSAS RIVER BASIN	
06	OK	08	01	W		MIDDLE ARKANSAS R	AFTER 1983,DISS SOLIDS
06	OK	09	00			CACHE CREEK BASIN	
06	OK	09	01	4		CACHE CREEK	1983
06	OK	10	00			UPPER KIAMICHI BASIN	
06	OK	10	01	4		UPPER KIAMICHI RIVER	1983
06	OK	11	00			BLUE RIVER BASIN	
06	OK	11	01	W		BLUE RIVER	1983
06	OK	12	00			MUDDY BOGGY AND BOGGY BASIN	
06	OK	12	01	4		MUDDY BOGGY R AND BOGGY R	1983
06	OK	13	00			WEST CACHE-DEEP RED BASIN	
06	OK	13	01	4		WEST CACHE RIVER - DEEP RED RIVER	1983
06	OK	14	00			WASHITA BASIN	
06	OK	14	01	W		WASHITA RIVER	AFTER 1983,LOW FLW,HIGH SALT
06	OK	15	00			DEEP FORK BASIN	
06	OK	15	01	4		DEEP FORK RIVER	1983
06	OK	16	00			ELM FORK-RED RIVER BASIN	
06	OK	16	01	4		ELM FORK R-RED RIVER	1983
06	OK	17	00			LITTLE RIVER BASIN	
06	OK	17	01	4		LITTLE RIVER BELOW THUNDERBIRD	1983
06	OK	18	00			LITTLE RIVER(THUNDERBIRD) BASIN	
06	OK	18	01	4		LITTLE RIVER (THUNDERBIRD)	1983
06	OK	19	00			SALT FORK-ARKANSAS BASIN	
06	OK	19	01	4		SALT FORK R-ARKANSAS R	AFTER 1983,HIGH SALT
06	OK	20	00			NORTH FORK-RED RIVER BASIN	
06	OK	20	01	4		NORTH FORK R-RED RIVER	AFTER 1983,LOW FLW,HIGH SALT
06	OK	21	00			RED RIVER-CACHE CREEK BASIN	
06	OK	21	01	4		RED RIVER-TEXHOMA TO CACHE CREEK	AFTER 1983,SALINITY
06	OK	22	00			LAKE TEXHOMA BASIN	
06	OK	22	01	4		LAKE TEXHOMA	1983
06	OK	23	00			PANHANDLE BASIN	
06	OK	23	01	4		PANHANDLE	1983
06	OK	24	00			POTEAU BASIN	
06	OK	24	01	W		POTEAU R	1983
06	OK	25	00			ARKANSAS BASIN	
06	OK	25	01	4		ARKANSAS(KEYSTONE TO KAW)	AFTER 1983,DISS SOLIDS
06	OK	26	00			UPPER SOUTH CANADIAN BASIN	
06	OK	26	01	4		UPPER SOUTH CANADIAN R	1983
06	OK	27	00			PRYOR CREEK (BELOW PRYOR)	1983
06	OK	28	00			SALT RED FORK BASIN	
06	OK	28	01	4		SALT RED FORK R	1983
06	OK	29	00			UPPER NORTH CANADIAN BASIN	
06	OK	29	01	4		UPPER NORTH CANADIAN R	1983
06	OK	30	00			COTTONWOOD BASIN	

[illegible]	1993
[illegible]	1983
[illegible]	1983
[illegible]	1983
[illegible]	1983
[illegible]	1983
[illegible]	1983
[illegible]	1983
[illegible]	1983
[illegible]	1983
[illegible]	1983
[illegible]	1983
[illegible]	1983
[illegible]	1983
[illegible]	1983
[illegible]	1983
[illegible]	1983
[illegible]	1983
[illegible]	1983
[illegible]	1983

RF	ST	BA	SG	C	K	DESCRIPTION OF SEGMENT	W Q S STATUS
06	TX	00	00			TEXAS	
06	TX	01	00			CANADIAN RIVER BASIN	
06	TX	01	01	C		CANADIAN RIVER-OKLA TO LAKE MEREDITH	1977
06	TX	01	02	R		LAKE MEREDITH	1977
06	TX	01	03	C		WOLF CREEK	1977
06	TX	01	04	W		CANADIAN RIVER-LAKE MEREDITH TO NEW MEXICO	1983
06	TX	01	05	W		RITA BLANCA	1983
06	TX	02	00			RED RIVER BASIN	
06	TX	02	01	R		RED RIVER LAKE TEXOMA HEADWATER TO WICHITA RIVER	1977
06	TX	02	02	R		RED RIVER WICHITA RIVER CONFLUENCE TO PEASE RIVER	1977
06	TX	02	03	R		PRAIRIE DOG TOWN FORK RED RIVER	1977
06	TX	02	04	R		LITTLE WICHITA RIVER	1977
06	TX	02	05	R		WICHITA RIVER RED RIVER CONFLUENCE TO DIVERSION DAM	1977
06	TX	02	06	R		WICHITA RIVER LAKE KEMP HEADWATER TO RIVER HEADWATER	1977
06	TX	02	07	R		PEASE RIVER RED RIVER CONFLUENCE TO N.FORK HDW	1977
06	TX	02	08	R		PEASE RIVER MIDDLE AND SOUTH FORKS FROM NORTH FORK	1977
06	TX	02	09	R		SALT FORK RED RIVER OKLAHOMA TO GREENBELT RESERVOIR	1977
06	TX	02	10	R		GREENBELT RESERVOIR	1977
06	TX	02	11	W		RED RIVER ARKANSAS TO LAKE TEXOMA	1983
06	TX	02	12	R		LAKE TEXOMA	1977
06	TX	02	13	C		RED RIVER PEASE RIVER CONFL TO PRAIRIE DOGTOWN FORK	1977
06	TX	02	14	R		LAKE CROCK	1977
06	TX	02	15	R		PAT MAYSE RESERVOIR	1977
06	TX	02	16	R		FARMERS CREEK RESERVOIR	1977
06	TX	02	17	R		LAKE ARROWHEAD	1977
06	TX	02	18	C		LAKE KICKAPOO	1977
06	TX	02	19	R		DIVERSION LAKE	1977
06	TX	02	20	R		WICHITA RIVER DIVERSION LAKE HEADWATER TO LAKE KEMP	1977
06	TX	02	21	R		LAKE KEMP	1977
06	TX	02	24	R		NORTH FORK RED RIVER OKLAHOMA TO HEADWATER	1977
06	TX	02	25	W		MCKINNEY BAYOU	1983
06	TX	02	26	R		RED RIVER - OKLAHOMA LINE TO LAKE TEXOMA	1977
06	TX	03	00			SULPHUR RIVER BASIN	
06	TX	03	01	R		SULPHUR RIVER ARKANSAS TO LAKE TEXARKANA INCLUDING NORTH	1983
06	TX	03	02	R		LAKE TEXARKANA	1977
06	TX	03	04	W		SULPHUR RIVER ABOVE LAKE TEXARKANA, INCLUDING NORT	1983
06	TX	04	00			CYPRESS CREEK RIVER BASIN	
06	TX	04	01	R		LAKE OF THE PINES	1977
06	TX	04	02	W		CYPRESS CREEK LOUISIANA TO CADDO LAKE HEADWATER	1983
06	TX	04	03	R		CYPRESS CREEK ABOVE CADDO LAKE TO LAKE OF THE PINES	1977
06	TX	04	04	W		CYPRESS CREEK ABOVE LAKE OF THE PINES TO FRANKLIN	1983
06	TX	04	05	R		LAKE CYPRESS SPRINGS	1977
06	TX	04	06	W		BLACK BAYOU	1983
06	TX	04	08	W		JAMES D BAYOU	1983
06	TX	05	00			SABINE RIVER BASIN	
06	TX	05	01	R		SABINE RIVER TIDAL	1977
06	TX	05	02	R		SABINE RIVER - MORGANS BLUFF TO SABINE RIVER AUTHOR	1977
06	TX	05	03	R		TOLEDO BEND RESERVOIR	1977
06	TX	05	04	C		SABINE RIVER - US 271 TO LAKE TAWAKONI	1977
06	TX	05	05	R		LAKE TAWAKONI	1977
06	TX	05	06	R		-SABINE RIVER- SABINE RIVER AUTHORITY PUMP STATION T	1977
06	TX	05	07	W		-SABINE RIVER- TOLEDO BEND HEADWATER TO US 271	1983
06	TX	05	08	W		-BIG SAM BAYOU TIDAL	1977
06	TX	05	09	R		LAKE FASTROP	1977
06	TX	05	10	R		LAKE CHEROKEE	1983
06	TX	06	00			NECHES RIVER BASIN	
06	TX	06	01	R		VILLAGE CREEK	1977
06	TX	06	02	R		ATTOYAC BAYOU	1977
06	TX	06	03	W		NECHES RIVER TIDAL	1983

36	TX	06	04	F	NECHES RIVER ABOVE TIDAL DAM A	1977
36	TX	06	05	L	H.A. STEINHAGEN RESERVOIR	1977
36	TX	06	06	s	NECHES RIVER- STEINHAGEN RESERVOIR HEADWATER TO ALA	1983
36	TX	06	07	F	LAKE PALESTINE	1977
36	TX	06	08	w	NECHES RIVER ABOVE LAKE PALESTINE	1983
36	TX	06	09	w	PINE ISLAND BAYOU	1983
36	TX	06	10	w	ANGELINA RIVER- STEINHAGEN RESERVOIR CONFLUENCE TO	1983
36	TX	06	11	r	SAM RAYBURN RESERVOIR	1983
36	TX	06	12	r	ANGELINA RIVER- ABOVE SAM RAYBURN RESERVOIR	1977
36	TX	06	13	F	LAKE TYLER AND LAKE TYLER EAST	1977
36	TX	06	14	F	LAKE JACKSONVILLE	1977
36	TX	07	00		NECHES-TRINITY COASTAL RIVER BASIN	
36	TX	07	01	E	INTRACOASTAL WATERWAY- PORT ARTHUR TO SABINE- NECHES	1977
36	TX	07	02	w	TAYLOR BAYOU- ABOVE TIDAL	1983
36	TX	07	03	w	SABINE- NECHES CANAL-RAINBOW BRIDGE AT SR 87 TO US	1983
36	TX	08	00		TRINITY RIVER BASIN	
36	TX	08	01	E	TRINITY RIVER TIDAL	1977
36	TX	08	02	E	TRINITY RIVER-TIDAL TO LIVINGSTON DAM	1977
36	TX	08	03	F	LAKE LIVINGSTON	1977
36	TX	08	04	F	EAGLE MOUNTAIN RESERVOIR	1977
36	TX	08	05	r	WEST FORK TRINITY RIVER EAGLE MOUNTAIN LAKE HEADWATER	1977
36	TX	08	06	F	LAKE BRIDGEPORT	1977
36	TX	08	07	F	NAVARRO MILLS RESERVOIR	1977
36	TX	08	08	F	CEDAR CREEK RESERVOIR	1977
36	TX	08	09	F	LAKE KAUFMAN	1977
36	TX	08	10	F	LAKE LEWISVILLE (GARZA-LITTLE ELM RES.)	1977
36	TX	08	11	F	DENTON CREEK	1977
36	TX	08	12	F	GRAPEVINE RESERVOIR	1977
36	TX	08	13	F	LAKE ARLINGTON	1977
36	TX	08	14	F	BENBROOK RESERVOIR	1977
36	TX	08	15	w	TRINITY RIVER-LAKE LIVINGSTON HEADWATER TO SR 34	1983
36	TX	08	16	w	TRINITY RIVER-SR 34 NR ROSSER TO BEACH ST BRIDGE	1983
36	TX	08	17	w	WEST FORK TRINITY RIVER-BEACH ST.BRIDGE IN FT.WORTH	1983
36	TX	08	18	F	LAKE WORTH	1977
36	TX	08	19	E	WEST FORK TRINITY RIVER-LAKE WORTH HEADWATER TO EAGLE	1977
36	TX	08	20	F	WEST FORK TRINITY RIVER - ABOVE LAKE BRIDGEPORT	1977
36	TX	08	21	F	HOUSTON COUNTY LAKE	1977
36	TX	08	22	F	CHAMBERS CREEK	1977
36	TX	08	23	F	RAINBOW RESERVOIR	1977
36	TX	08	24	F	LAKE WAXAHACHIE	1977
36	TX	08	25	w	EAST FORK TRINITY RIVER-TRINITY RIVR	1983
36	TX	08	26	F	LAKE RAY HUBBARD	1977
36	TX	08	27	w	ELM FORK TRINITY RIVER-WEST FORK CONFLUENCE TO LEW	1983
36	TX	08	28	E	ELM FORK TRINITY RIVER-ABOVE LAKE LEWISVILLE	1977
36	TX	08	29	E	WHITE ROCK LAKE	1977
36	TX	08	30	E	CLEAR FORK TRINITY RIVER-WEST FORK CONFLUENCE TO BEN	1977
36	TX	08	31	w	CLEAR FORK TRINITY RIVER-BENBROOK RESERVOIR HEADWATERS	1983
36	TX	08	32	F	LAKE WEATHERFORD	1977
36	TX	08	33	E	CLEAR FORK TRINITY RIVER-ABOVE LAKE WEATHERFORD	1977
36	TX	08	34	F	LAKE AMON G. CARTER	1977
36	TX	09	00		TRINITY-SAN JACINTO COASTAL BASIN	
36	TX	09	01	E	CEDAR BAYOU TIDAL	1977
36	TX	09	02	F	CEDAR BAYOU ABOVE TIDAL	1977
36	TX	10	00		SAN JACINTO RIVER BASIN	
36	TX	10	01	E	WEST FORK SAN JACINTO RIVER-LAKE HUSTON TO HEADWATERS	1977
36	TX	10	02	E	HOUSTON SHIP CHANNEL-MORGAN'S POINT TO SAN JACINTO	1977
36	TX	10	03	F	CANEY CREEK	1977
36	TX	10	04	E	PEACH CREEK	1977
36	TX	10	05	w	SAN JACINTO RIVER TIDAL -HOUSTON SHIP CHANNEL CONFLUENCE	1983
36	TX	10	06	F	LAKE HOUSTON	1977
36	TX	10	07	w	EAST FORK SAN JACINTO RIVER-LAKE HOUSTON TO HEADWATERS	1983

06	TX	10	08	W	HOUSTON SHIP CHANNEL-SAN JACINTO RIVER CONFLUENCE	1983
06	TX	10	09	W	HOUSTON SHIP CHANNEL TURNING BASIN	1983
06	TX	10	10	W	SPRING CREEK	1983
06	TX	10	11	W	CYPRESS CREEK	1983
06	TX	11	00		SAN JACINTO-BRAZOS COASTAL BASIN	
06	TX	11	01	E	DICKINSON BAYOU TIDAL	1977
06	TX	11	02	E	BASTROP BAYOU TIDAL	1977
06	TX	11	03	E	CHOCOLATE BAYOU TIDAL	1977
06	TX	11	04	W	CLEAR CREEK TIDAL	1983
06	TX	11	05	W	CLEAR CREEK ABOVE TIDAL	1983
06	TX	11	06	W	DICKINSON BAYOU-ABOVE TIDAL	1983
06	TX	11	07	W	BASTROP BAYOU -ABOVE TIDAL	1983
06	TX	11	08	W	CHOCOLATE BAYOU-ABOVE TIDAL	1977
06	TX	11	09	E	OYSTER CREEK TIDAL	1983
06	TX	11	10	W	OYSTER CREEK-ABOVE TIDAL	1983
06	TX	11	11	E	OLD BRAZOS RIVER CHANNEL	1977
06	TX	12	00		BRAZOS RIVER BASIN	-
06	TX	12	01	E	BRAZOS RIVER TIDAL	1977
06	TX	12	02	E	BRAZOS RIVER-TIDAL TO WHITNEY DAM	1977
06	TX	12	03	E	BRAZOS RIVER-WHITNEY RESERVOIR HEADWATER TO DE COR	1977
06	TX	12	04	E	LAKE GRANBURY	1977
06	TX	12	05	E	BRAZOS RIVER-LAKE GRANBURY HEADWATER TO POSSUM KIN	1977
06	TX	12	06	E	BRAZOS RIVER-POSSUM KINGDOM HEADWATER TO SALT FORK	1977
06	TX	12	07	E	NAVASOTA RIVER-BRAZOS RIVER CONFLUENCE TO LAKE MEX	1977
06	TX	12	08	E	LITTLE RIVER-BRAZOS RIVER CONFLUENCE TO CONFLUENCE	1977
06	TX	12	09	E	LAMPASAS RIVER-LITTLE RIVER CONFLUENCE TO STILLHOU	1977
06	TX	12	10	E	LAMPASAS RIVER-HEADWATER OF STILLHOUSE HOLLOW RESERVOIR	1977
06	TX	12	11	E	LEON RIVER-BELTON RESERVOIR HEADWATER TO LAKE PROCTOR	1977
06	TX	12	12	E	SALT FORK OF BRAZOS RIVER	1977
06	TX	12	13	E	WHITE RIVER LAKE	1977
06	TX	12	14	E	WHITNEY RESERVOIR	1977
06	TX	12	15	E	POSSUM KINGDOM RESERVOIR	1977
06	TX	12	16	E	LAKE WHITE	1977
06	TX	12	17	E	YEGUA CREEK-BRAZOS RIVER CONFLUENCE TO SOMERVILLE	1977
06	TX	12	18	E	SOMERVILLE RESERVOIR	1977
06	TX	12	19	W	SAN GABRIEL RIVER-LITTLE RIVER CONFLUENCE TO HEAD	1977
06	TX	12	20	E	STILLHOUSE HOLLOW RESERVOIR	1977
06	TX	12	21	W	NOLAN CREEK-LEON RIVER CONFLUENCE TO HEADWATER	1983
06	TX	12	22	E	LEON RIVER-LITTLE RIVER CONFLUENCE TO BELTON RESERVOIR	1977
06	TX	12	23	E	BELTON RESERVOIR	1977
06	TX	12	24	E	LAKE PROCTOR	1977
06	TX	12	25	E	LEON RIVER-LAKE PROCTOR HEADWATER TO LEON RESERVOIR DAM	1977
06	TX	12	26	E	LEON RESERVOIR	1977
06	TX	12	27	E	LAKE WACO	1977
06	TX	12	28	W	BOSQUE RIVER-LAKE WACO HEADWATER TO BOSQUE RIVER	1983
06	TX	12	29	W	NORTH BOSQUE RIVER-WHITNEY RESERVOIR TO PAT CLEBURNE DAM	1983
06	TX	12	30	E	LAKE PAT CLEBURNE	1977
06	TX	12	31	E	PALUXY RIVER	1977
06	TX	12	32	E	LAKE PALO PINTO	1977
06	TX	12	33	E	LAKE GRAHAM	1977
06	TX	12	34	W	CLEAR FORK BRAZOS RIVER	1983
06	TX	12	35	E	POSSUM KINGDOM CREEK RESERVOIR	1977
06	TX	12	36	E	LAKE CISCO	1977
06	TX	12	37	E	LAKE STAMFORD	1977
06	TX	12	38	W	LAKE FORT PHANTOM HILL	1977
06	TX	12	39	E	LAKE SWEETWATER	1983
06	TX	12	40	W	WHITE RIVER-SALT FORK BRAZOS RIVER CONFLUENCE TO	1983
06	TX	12	41	W	DOUBLE MOUNTAIN FORK BRAZOS RIVER -SALT FORK CONFLUENCE	1983
06	TX	13	00		BRAZOS-COLORADO COASTAL BASIN	
06	TX	13	01	E	SAN BERNARD RIVER TIDAL	1977
06	TX	13	02	E	SAN BERNARD RIVER -ABOVE TIDAL	1977

06	TX	13	04	F	CEDAR LAKES	1977
06	TX	13	05	F	SANDY CREEK TIDAL	1977
06	TX	13	06	W	SANDY CREEK-ABOVE TIDAL	1983
06	TX	14	00		COLORADO RIVER BASIN	
06	TX	14	01	F	LAKE MARBLE FALLS	1977
06	TX	14	02	F	COLORADO RIVER-LAKE BUCHANAN HEADWATER TO SAN SABA	1977
06	TX	14	03	F	E.V. SPENCE RESERVOIR	1977
06	TX	14	04	F	COLORADO RIVER	1977
06	TX	14	05	F	LLANO RIVER	1977
06	TX	14	06	F	SAN SABA RIVER	1977
06	TX	14	07	F	CONCHO RIVER-COLORADO R CONFLUENCE TO FORK IN SAN A	1977
06	TX	14	08	F	LAKE NASWORTHY	1977
06	TX	14	09	F	SOUTH AND MIDDLE CONCHO RIVERS-ABOVE TWIN BUTTES	1977
06	TX	14	10	W	COLORADO RIVER TIDAL	1977
06	TX	14	11	F	COLORADO RIVER-ABOVE TIDAL TO TOM MILLER DAM	1977
06	TX	14	12	F	LAKE AUSTIN	1977
06	TX	14	13	F	LAKE TRAVIS	1977
06	TX	14	14	F	LAKE LYNDON B JOHNSON	1977
06	TX	14	15	F	INKS LAKE	1977
06	TX	14	16	F	LAKE BUCHANAN	1977
06	TX	14	17	F	COLORADO RIVER-SAN SABA RIVER CONFLUENCE TO F.M.S.	1977
06	TX	14	18	F	COLORADO RIVER FM 2359 NEAR SILVER TO LAKE J.B. THOMAS	1977
06	TX	14	19	F	LAKE J.B. THOMAS	1977
06	TX	14	20	W	BEALS CREEK COLORADO R. CONFLUENCE TO LAKE BROWNWOOD	1983
06	TX	14	21	F	LAKE BROWNWOOD	1977
06	TX	14	22	F	LAKE COLEMAN	1977
06	TX	14	23	F	BEALS CREEK -ABOVE LAKE BROWNWOOD	1977
06	TX	14	24	F	TWIN BUTTES RESERVOIR	1977
06	TX	14	25	F	SAN ANGELO RESERVOIR	1977
06	TX	15	00		COLORADO-LAVACA COASTAL RIVER BASIN	
06	TX	15	01	F	TRES PALACIOS CREEK-ABOVE TIDAL	1977
06	TX	15	02	F	TRES PALACIOS CREEK TIDAL	1977
06	TX	16	00		LAVACA RIVER BASIN	
06	TX	16	01	F	LAVACA RIVER TIDAL	1977
06	TX	16	02	F	LAVACA RIVER-ABOVE TIDAL TO HEADWATER	
06	TX	16	03	F	NAVIDAD RIVER-LAVACA RIVER CONFLUENCE TO HEADWATER	1977
06	TX	17	00		LAVACA-GUADALUPE COASTAL BASIN	
06	TX	17	01	F	VICTORIA BARGE CANAL-SAN ANTONIO BAY TO VICTORIA	1977
06	TX	18	00		GUADALUPE RIVER BASIN	
06	TX	18	01	F	GUADALUPE RIVER-SAN ANTONIO RIVER CONFLUENCE TO SAN MARCOS	1977
06	TX	18	02	F	GUADALUPE RIVER-SAN MARCOS RIVER CONFLUENCE TO CANYON	1977
06	TX	18	03	F	CANYON LAKE	1977
06	TX	18	04	F	GUADALUPE RIVER-CANYON LAKE HEADWATER TO HEADWATER	1977
06	TX	18	05	F	SAN MARCOS RIVER-GUADALUPE RIVER CONFLUENCE TO HDWTRS	1977
06	TX	18	06	F	BLANCO RIVER-SAN MARCOS RIVER CONFLUENCE TO HDW	1977
06	TX	18	07	F	PLUM CREEK-SAN MARCOS RIVER CONFLUENCE TO HDW	1977
06	TX	18	08	F	COMAL RIVER-GUADALUPE RIVER CONFLUENCE TO HDW	1977
06	TX	18	09	F	GUADALUPE TIDAL-GUADALUPE BAY TO GUADALUPE-BLANC	1977
06	TX	18	10	F	GUADALUPE RIVER-GUADALUPE-BLANCO RIVER AUTH SALT WTR	1977
06	TX	18	11	F	COLETA CREEK	1977
06	TX	19	00		SAN ANTONIO RIVER BASIN	
06	TX	19	01	F	MEDINA RIVER- SAN ANTONIO RIVER CONFLUENCE TO MEDINA	1977
06	TX	19	02	F	MEDINA LAKE	1977
06	TX	19	03	W	SAN ANTONIO RIVER -GUADALUPE R CONFLUENCE TO HEADWATER	1983
06	TX	19	04	W	CIBOLO CREEK	1983
06	TX	19	05	F	MEDINA RIVER-MEDINA LAKE HEADWATER TO MEDINA RIVER	1977
06	TX	19	06	W	LEON CREEK-MEDINA RIVER CONFLUENCE TO HEADWATER	1983
06	TX	20	00		SAN ANTONIO-NUECES COASTAL BASIN	
06	TX	20	01	W	MISSION RIVER TIDAL	1983
06	TX	20	02	W	MISSION RIVER ABOVE TIDAL	1983
06	TX	20	03	W	ARKANSAS RIVER ABOVE TIDAL	1983

24	TX	23	04	W ARKANSAS RIV-R TIDAL 1983
24	TX	21	00	NUECES RIVER BASIN
24	TX	21	01	F NUECES RIVER TIDAL-NUECES BAY TO SALT WATER BARRIER 1977
24	TX	21	02	F NUECES R -SALT WATER BARRIER WEST OF US 77 NEAR CALL 1977
24	TX	21	03	F FRIO RIVER-NUECES RIVER CONFLUENCE TO HEADWATER 1977
24	TX	21	04	F SAN MIGUEL CREEK-FRIO R CONFLUENCE TO HEADWATER 1977
24	TX	21	05	F LEONA RIVER-FRIO RIVER CONFLUENCE TO HEADWATERS 1977
24	TX	21	06	F SABINAL RIVER-FRIO RIVER CONFLUENCE TO HEADWATERS 1977
24	TX	21	07	F LAKE CORPUS CHRISTI 1977
24	TX	21	08	W NUECES RIVER-LAKE CORPUS CHRISTI HEADWATER TO IH35 1983
24	TX	21	09	W NUECES RIVER-IH35 AT COTULLA TO HEADWATER 1983
24	TX	21	10	W ATASCOSA R-FRIO R CONFLUENCE TO HEADWATER 1983
24	TX	22	00	NUECES--RIO GRANDE COASTAL BASIN
24	TX	22	01	F ARROYO COLORADO TIDAL 1977
24	TX	23	00	RIO GRANDE BASIN
24	TX	23	01	F RIO GRANDE TIDAL-GULF OF MEX.TO INTERNAH BRIDGE AT 1977
24	TX	23	02	F RIO GRANDE- FALCON LAKE HEADWATER TO AMISTAD DAM 1977
24	TX	23	03	F DEVILS R-AMISTAD RESERVOIR HEADWATER TO RIVER HEADWATER 1977
24	TX	23	04	W RIO GRANDE INTERNATIONAL BRIDGE AT BROWNSVILLE 1983
24	TX	23	05	F FALCON LAKE 1977
24	TX	23	06	F AMISTAD RESERVOIR 1977
24	TX	23	07	F RIO GRANDE-AMISTAD RESERVOIR HEADWATER TO CONCHOS RIVER 1977
24	TX	23	08	F RIO GRANDE-CONCHOS R(MEXICO) CONFLUENCE NEAR PRESIDO 1977
24	TX	23	09	W RIO GRANDE-RIVERSIDE DIVERSION DAM TO NEW MEXICO 1983
24	TX	23	10	F RED RIVER LOW WATER CROSSING TO RED BLUFF 1993
24	TX	23	11	F PECOS RIVER-AMISTAD RES LOW WATER CROSSING NEAR PAND 1977
24	TX	23	12	W RED BLUFF RESERVOIR 1977
24	TX	24	00	ESTUARIES
24	TX	24	01	F SABINE PASS-U.S. COAST GUARD STA TO END OF JETTIES 1977
24	TX	24	02	F SABINE LAKE 1977
24	TX	24	03	F TRINITY BAY 1977
24	TX	24	04	F EAST BAY 1977
24	TX	24	05	F WEST BAY 1977
24	TX	24	06	F CLEAR LAKE 1977
24	TX	24	07	F MOSES LAKE 1977
24	TX	24	08	F CHRISTMAS BAY 1977
24	TX	24	09	F EAST MATAGORDA BAY 1977
24	TX	24	10	F MATAGORDA BAY-INCLUDING POWDERHORN LAKE 1977
24	TX	24	11	F TRES PALACIOS BAY-INCLUDING TURTLE BAY 1977
24	TX	24	12	F LAVACA BAY-INCLUDING CHOCOLATE BAY 1977
24	TX	24	13	F CLOX BAY 1977
24	TX	24	14	F ESPIRITU SANTO BAY-SALURIA BAYOU TO STEAMBOAT PASS 1977
24	TX	24	15	F SAN ANTONIO BAY INCLUDING HYNES BAY AND GUADALUPE BA 1977
24	TX	24	16	F MASQUITE BAY 1977
24	TX	24	17	F ARKANSAS BAY 1977
24	TX	24	18	F COPANO BAY-INCLUDING PORT BAY 1977
24	TX	24	19	F CORPUS CHRISTI BAY- INCLUDING ISO BAY 1977
24	TX	24	20	F NUECES BAY 1977
24	TX	24	21	F CORPUS CHRISTI BAY 1977
24	TX	24	22	F LAGUNA MADRE 1977
24	TX	24	23	F ARROYO COLORADO 1977
24	TX	24	24	F SOUTH BAY 1977
24	TX	24	25	F BROWNSVILLE SHIP CHANNEL 1977
24	TX	24	26	F GALVESTON BAY 1977
24	TX	24	27	F TABBS BAY 1977
24	TX	24	28	F SAN JACINTO BAY 1977
24	TX	24	29	F BLACK DUCK BAY 1977
24	TX	24	30	F SCOTT BAY 1977
24	TX	24	31	F GALVESTON BAY 1977
24	TX	24	32	F CHOCOLATE BAY 1977
24	TX	24	33	F OYSTER BAY 1977

08 TX 24 33 E [illegible] BAY		1977
08 TX 24 34 E KELLER BAY		1977
08 TX 24 35 E CARANCAHUA BAY		1977
08 TX 24 36 E ST. CHARLES BAY		1977
08 TX 24 37 E ARANSAS BAY		1977
08 TX 24 38 A TEXAS CITY SHIP CHANNEL		1983
08 TX 24 39 A BAYPORT CHANNEL		1983
08 TX 24 40 A CORPUS CHRISTI INNER HARBOR-US 181 BRIDGE TO VIOLA TURNPIKE		1983
08 TX 25 00 E GULF OF MEXICO		
08 TX 25 01 E GULF OF MEXICO-GULF SHORELINE TO LIMIT OF JURISDICTION		1977

RE	ST	BA	SG	C	K	DESCRIPTION OF SEGMENT	M	O	S	STATUS
07	IA	00	00			IOWA				
07	IA	01	00			BIG SIOUX RIVER BASIN				
07	IA	01	01	W		BIG SIOUX R - SIOUX CITY TO MINNESOTA BORDER				1983
07	IA	01	02	W		ROCK R - LYON-SIOUX COUNTY LINE TO MINNESOTA BORDER				1983
07	IA	01	03	E		REMAINING WATERS OF BASIN				1977
07	IA	02	00			MISSOURI TRIBUTARIES RIVER BASIN				
07	IA	02	01	W		LITTLE SIOUX R - PETERSON TO MILFORD				1983
07	IA	02	02	W		BOYER RIVER - WOODBINE TO DENISON				1983
07	IA	02	03	W		NISHNABOTNA RIVER - MISSOURI LINE TO FORK				1983
07	IA	02	04	W		W. NISHNABOTNA RIVER - FORK TO HARLAN				1983
07	IA	02	05	W		E. NISHNABOTNA RIVER - FORK TO ATLANTIC				1983
07	IA	02	06	E		REMAINING WATERS OF BASIN				1977
07	IA	03	00			GRAND/CHARITON RIVER BASIN				
07	IA	03	01	W		CHARITON RIVER - RATHBUN DAM TO CHARITON				1983
07	IA	03	02	E		REMAINING WATERS OF BASIN				1977
07	IA	04	00			UPPER IOWA RIVER BASIN				
07	IA	04	01	W		UPPER IOWA RIVER - DECORAH TO ALLAMAKEE CO. LINE				1983
07	IA	04	02	W		PAINT CREEK - WAUKON TO MISSISSIPPI RIVER				1983
07	IA	04	03	E		REMAINING WATERS OF BASIN				1977
07	IA	05	00			WAPSIPINICON RIVER BASIN				
07	IA	05	01	W		TURKEY RIVER - CRESCO TO WINNESHIEK CO. LINE				1983
07	IA	05	02	W		OTTER CREEK - WEST UNION TO TURKEY RIVER				1983
07	IA	05	03	W		MAQUOKETA RIVER - MANCHESTER TO MAQUOKETA				1983
07	IA	05	04	W		CROW CREEK - ENTIRE STREAM				1983
07	IA	05	05	W		DUCK CREEK - ENTIRE STREAM				1983
07	IA	05	06	W		GOOSE CREEK - ENTIRE STREAM				1983
07	IA	05	07	E		REMAINING WATERS OF BASIN				1977
07	IA	06	00			IOWA/CEDAR RIVER BASIN				
07	IA	06	01	W		IOWA RIVER - CORALVILLE DAM TO MARSHALLTOWN				1983
07	IA	06	02	W		IOWA RIVER - CONFLUENCE WITH S. FORK TO IOWA FALLS				1983
07	IA	06	03	W		CEDAR R - MUSCATINE-CEDAR CO LINE TO CEDAR RAPIDS				1983
07	IA	06	04	W		CEDAR RIVER - BENTON CO LINE TO CEDAR FALLS				1983
07	IA	06	05	W		CEDAR RIVER - CONF W/LITTLE CEDAR RIVER TO CHARLES CITY				1983
07	IA	06	06	W		BLACKHAWK CREEK - CEDAR RIVER TO GRUNDY CENTER				1983
07	IA	06	07	W		SHELL ROCK R - CEDAR RIVER TO MINNESOTA LINE				1983
07	IA	06	08	W		WINNEBAGO RIVER - SHELL ROCK R TO FOREST CITY				1983
07	IA	06	09	E		REMAINING WATERS OF BASIN				1977
07	IA	07	00			DES MOINES RIVER BASIN				
07	IA	07	01	W		DES MOINES R - RED ROCK DAM TO DES MOINES				1983
07	IA	07	02	W		DES MOINES R - SAYLORVILLE DAM TO FORT DODGE				1983
07	IA	07	03	W		E. FORK DES MOINES R. - FORK TO ALGONA				1983
07	IA	07	04	W		W. FORK DES MOINES R - HUMBOLDT/POCAHONTAS CO LINE TO ESTHERVILLE				1983
07	IA	07	05	W		6 MILE CREEK - DES MOINES RIVER TO ANKENY				1983
07	IA	07	06	W		RACCOON RIVER - DES MOINES RIVER TO NORTH FORK				1983
07	IA	07	07	W		W. FORK RACCOON R - FORK TO SAC-BUENA VISTA CO LINE				1983
07	IA	07	08	W		S. FORK RACCOON R - FORK TO GUTHRIE CENTER				1983
07	IA	07	09	W		W. FORK RACCOON R - FORK TO COON RAPIDS				1983
07	IA	07	10	W		BOONE RIVER - DES MOINES R TO EAGLE GROVE				1983
07	IA	07	11	E		REMAINING WATERS OF BASIN				1977

						W Q S STATUS
37	KS	00	00	-	KANSAS	
37	KS	01	00	-	NEOSHO RIVER BASIN	
37	KS	01	01	F	NEOSHO RIVER	1977
37	KS	01	02	F	LOTTAWOOD RIVER	1977
37	KS	01	03	F	SPRING RIVER	1977
37	KS	01	04	F	SNOW CREEK	1977
37	KS	02	00	-	VERDIGRIS RIVER BASIN	
37	KS	02	01	F	VERDIGRIS RIVER	1977
37	KS	02	02	F	FALL RIVER	1977
37	KS	02	03	F	ELK RIVER	1977
37	KS	02	04	F	CANEY RIVER	1977
37	KS	02	05	F	CANEY CREEK	1977
37	KS	03	00	-	LITTLE ARKANSAS RIVER BASIN	
37	KS	03	01	F	LITTLE ARKANSAS RIVER	1977
37	KS	04	00	-	LOWER ARKANSAS RIVER BASIN	
37	KS	04	01	F	ARK R WALNUT CR TO PERU-SEDGWICK CTY LINE	1977
37	KS	04	02	F	ARK R PERU-SEDG LINE TO SEDG-SUMNER LINE	1977
37	KS	04	03	F	ARKANSAS RIVER BELOW SEDGWICK-SUMNER COUNTY LINE	1977
37	KS	04	04	F	NINNESCAH RIVER	1977
37	KS	04	05	F	NORTH FORK NINNESCAH RIVER	1977
37	KS	04	06	F	SOUTH FORK NINNESCAH RIVER	1977
37	KS	04	07	F	RATTLESNAKE CREEK	1977
37	KS	04	08	F	CROOKED CREEK	1977
37	KS	04	09	F	CHIKASKIA RIVER	1977
37	KS	04	10	F	MEDICINE LODGE RIVER	1977
37	KS	04	11	F	SALT FORK ARKANSAS RIVER	1977
37	KS	05	00	-	UPPER ARKANSAS RIVER BASIN	
37	KS	05	01	F	ARKANSAS RIVER ABOVE WALNUT CREEK	1977
37	KS	05	02	F	WALNUT RIVER	1977
37	KS	05	04	F	WALNUT CREEK	1977
37	KS	06	00	-	WALNUT RIVER BASIN	
37	KS	06	01	F	WALNUT RIVER	1977
37	KS	06	02	F	WHITEWATER RIVER	1977
37	KS	07	00	-	CIMARRON RIVER BASIN	
37	KS	07	01	F	CIMARRON RIVER	1977
37	KS	07	02	F	NORTH FORK CIMMARON RIVER	1977
37	KS	07	03	F	CROOKED CREEK	1977
37	KS	08	00	-	SMOKY HILL RIVER BASIN	
37	KS	08	01	F	SMOKY HILL RIVER	1977
37	KS	08	02	F	BIG CREEK	1977
37	KS	08	03	F	CHAPMAN CREEK	1977
37	KS	09	00	-	UPPER REPUBLICAN RIVER BASIN	
37	KS	09	01	F	SOUTH FORK REPUBLICAN RIVER	1977
37	KS	09	02	F	ARIKAREE RIVER	1977
37	KS	09	03	F	BEAVER CREEK	1977
37	KS	09	04	F	SAPPA CREEK	1977
37	KS	09	05	F	PRAIRIE DOG CREEK	1977
37	KS	10	00	-	SOLOMON RIVER BASIN	
37	KS	10	01	F	SOLOMON RIVER	1977
37	KS	10	02	F	NORTH FORK SOLOMON RIVER	1977
37	KS	10	03	F	SOUTH FORK SOLOMON RIVER	1977
37	KS	11	00	-	LOWER REPUBLICAN RIVER BASIN	
37	KS	11	01	F	REPUBLICAN RIVER	1977
37	KS	12	00	-	BIG BLUE RIVER BASIN	
37	KS	12	01	F	BIG BLUE RIVER	1977
37	KS	12	02	F	LITTLE BLUE RIVER	1977
37	KS	12	03	F	BLACK VERMILLION RIVER	1977
37	KS	13	00	-	MISSOURI RIVER BASIN	
37	KS	13	01	F	MO R ABOVE LEAVENSWORTH-WYANDOTTE CTY LINE	1977

07 KS 13 02 F	MO R BELOW LEAVENWORTH-WYANDOTTE CTY LINE	1983
07 KS 13 03 F	WOLF RIVER	1977
07 KS 13 04 F	SMITH FORK NEMAHA RIVER	1977
07 KS 13 05 F	BIG BLUE RIVER	1977
07 KS 13 06 F	INDIAN CREEK	1977
07 KS 14 00	KANSAS RIVER BASIN	
07 KS 14 01 F	KANSAS RIVER ABOVE POTTAWATOMIE-SHAWNEE COUNTY LINE	1977
07 KS 14 02 C	KANSAS RIVER BELOW POTTAWATOMIE-SHAWNEE COUNTY LINE	1983
07 KS 14 03 F	DELAWARE RIVER	1977
07 KS 14 04 F	WAKARUSA RIVER	1977
07 KS 14 05 F	VERMILLION CREEK	1977
07 KS 14 06 F	SOLDIER CREEK	1977
07 KS 14 07 F	STRANGER CREEK	1977
07 KS 14 08 C	MILL CREEK (WABAUNSEE COUNTY)	1977
07 KS 15 00	MARAIS DES CYGNES RIVER BASIN	
07 KS 15 01 F	MARAIS DES CYGNES RIVER	1977
07 KS 15 02 F	DRAGOON CREEK	1977
07 KS 15 03 F	MARMATON RIVER	1977
07 KS 15 04 F	LITTLE OSAGE RIVER	1977
07 KS 16 00	SALINE RIVER BASIN	
07 KS 16 01 F	SALINE RIVER	1977

RE	ST	BA	SG	C	K	DESCRIPTION OF SEGMENT	W Q S STATUS
07	MO	00	00			MISSOURI	
07	MO	01	00			WHITE RIVER BASIN	
07	MO	01	01	A		JAMES RIVER - CONF WITH PEARSON CREEK TO CONF W/FINLEY CK	AFTER 1983,STMWTR RUNOFF
07	MO	01	02	F		TABLE ROCK RES., LAKE TANEYCOMO, BULL SHOALS RES. AND TRIBUTARIES	1977
07	MO	01	04	F		JAMES RIVER - ALL BELOW FINLEY CR TO MAINSTEM TABLE ROCK RES	1977
07	MO	01	04	F		BLACK RIVER - ALL ABOVE CLEARWATER DAM	1977
07	MO	01	05	F		SPRING RIVER	1977
07	MO	01	06	F		BLACK RIVER - ALL BETWEEN CLEAR WATER DAM AND INDIAN CREEK	1977
07	MO	01	07	F		ELEVEN POINT RIVER	1977
07	MO	01	08	F		CURRENT RIVER	1977
07	MO	01	09	F		NORTH FORK RIVER	1977
07	MO	01	10	F		BLACK RIVER - ALL BELOW INDIAN CREEK	1977
07	MO	01	11	F		JAMES RIVER - ALL ABOVE PEARSON CREEK	1977
07	MO	02	00			MERAMEC RIVER BASIN	AFTER 1983,NPS PROB
07	MO	02	01	A		MERAMEC - US 66 BRIDGE-TIMES BEACH TO CONF W/MISS RIVER	
07	MO	02	02	A		BIG RIVER -CONF W/EATON BRANCH TO ST. FRANCIS CTY RD BRIDGE	
07	MO	02	03	F		MERAMEC RIVER - ALL ABOVE CRAWFORD COUNTY LINE	
07	MO	02	04	F		MERAMEC RIVER -ALL CRAWFORD CTY LINE TO US 66 BRIDGE-TIMES BEACH	
07	MO	02	05	F		ROUBIDEUX RIVER	
07	MO	02	06	F		BIG RIVER - ALL BELOW BRIDGE AT ST. FRANCIS COUNTY ROAD CC	
07	MO	02	07	F		BIG RIVER - ALL ABOVE CONFLUENCE WITH EATON BRANCH	
07	MO	03	00			GASCONADE RIVER BASIN	
07	MO	03	01	A		BIG PINEY	1983
07	MO	03	02	F		GASCONADE RIVER - ALL BELOW CUN WITH BIG PINEY	1977
07	MO	03	03	F		GASCONADE RIVER - ALL ABOVE CONFLUENCE WITH BIG PINEY	1977
07	MO	04	00			MISSOURI RIVER BASIN	
07	MO	04	01	A		LITTLE BLUE RIVER	1983
07	MO	04	02	A		BIG BLUE RIVER	1983
07	MO	04	03	A		COLDWATER CREEK -HALLS FERRY RD BRIDGE TO CONF W/MO R	1983
07	MO	04	04	A		PERCHE CREEK - CONF WITH BEAR CREEK TO CONF WITH MISSOURI RIVER	1983
07	MO	04	05	F		LITTLE PLATTE RIVER - ALL BELOW CLAY COUNTY LINE	1977
07	MO	04	06	F		SHOAL CREEK	1977
07	MO	04	07	F		MINOR TRIBS MO R - ALL S OF RIVER AND E OF ST. LOUIS LINE	1977
07	MO	04	08	A		PLATTE RIVER - CONF THIRD FORK TO CONF WITH MISSOURI RIVER	1983
07	MO	04	09	F		MINOR TRIBUTARIES OF MISSOURI - ALL N OF RIVER AND E OF ST. CHARLES LI	1977
07	MO	04	10	F		BLACKWATER	1977
07	MO	04	11	F		MUDDY CREEK AND FLAT CREEK ABOVE CONF WITH LAKE CREEK	1977
07	MO	04	12	F		MINOR TRIBS TO MO R - FROM JEFF CITY TO ST. CHARLES & ST. LOUIS LINE	1977
07	MO	04	13	F		MINOR TRIBS TO MO R -FROM KANSAS CITY TO JEFF CITY EX AS NOTED	1977
07	MO	04	14	F		PLATTE & ONE HUNDRED & TWO RIVERS-ABOVE CONF W/THIRD FORK	1977
07	MO	04	15	F		SUGAR AND BIG CREEK	1977
07	MO	04	16	F		CEDAR CREEK AND MIDDLE RIVER	1977
07	MO	04	17	F		NODAWAY, TARKIO AND NISHNABOTNA RIVER	1977
07	MO	04	18	F		FISHING RIVER	1977
07	MO	04	18	F		MOREAU RIVER	1977
07	MO	04	19	F		LITTLE PLATTE RIVER - ABOVE CLAY CO. LINE	1977
07	MO	04	20	F		FLAT CREEK - BELOW CONF WITH LAKE CREEK AND RICHLAND CREEK	1977
07	MO	04	21	F		LAMINE RIVER	1977
07	MO	05	00			OSAGE RIVER BASIN	
07	MO	05	01	F		OSAGE R.LAKE OF OZARKS-ABOVE BAGNELL DAM TO TRUMAN DAM EX NIANGUA R	1977
07	MO	05	02	F		MARAIS DES CYGNES,L OSAGE & MARMATON R-ABOVE MARAIS DES CYGNES CONF	1977
07	MO	05	03	F		OSAGE R-TRUMAN DAM TO POMME DE TERRE DAM, STCKTON DAM & CONF W/MOC	1977
07	MO	05	04	W		LITTLE SAC RIVER - ABOVE POLK CTY ROAD TO K BRIDGE	1983
07	MO	05	05	W		BIG CREEK	1983
07	MO	05	06	F		SOUTH GRAND - ABOVE CONF WITH BIG CREEK	1977
07	MO	05	07	F		NIANGUA RIVER	1977
07	MO	05	08	F		SAC RIVER - ABOVE STOCKTON DAM	1977
07	MO	05	09	F		POMME DE TERRE RIVER - ABOVE POMME DE TERRE DAM	1977
07	MO	05	10	F		OSAGE RIVER - BELOW BAGNELL DAM	1977

07	40	06	00		MISSISSIPPI-SALT RIVER BASIN	
07	40	06	01	E	PERUQUE CREEK AND DARDENNE CREEK	1977
07	40	06	02	E	SALT RIVER - ABOVE CLARENCE CANNON DAM	1977
07	40	06	03	E	SALT RIVER -RE-REGULATION DAM TO CONF WITH MISSISSIPPI RIVER	1977
07	40	06	04	E	CUIVRE RIVER	1977
07	40	06	05	E	FABIUS AND NORTH RIVER	1977
07	40	06	06	E	SALT RIVER - CLARENCE CANNON DAM TO RE-REGULATION DAM	1977
07	40	06	07	E	WYACONDA RIVER	1977
07	40	07	00		GRAND NEOSHO RIVER BASIN	
07	40	07	01	4	CENTER CREEK - US 66 BRIDGE TO STATE LINE	1983
07	40	07	02	4	TURKEY CREEK	1983
07	40	07	03	E	SHOAL CREEK	1977
07	40	07	04	E	SPRING RIVER - ALL EXCEPT NORTH FORK	1977
07	40	07	05	E	ELK RIVER	1977
07	40	07	06	E	NORTH FORK OF SPRING RIVER	1977
07	40	07	07	E	CENTER CREEK - ABOVE US 66 BRIDGE	1977
07	40	08	00		MISSISSIPPI RIVER BASIN	
07	40	08	01	E	MINOR TRIBS-MISS R CONF W/MERAMEC R TO MOWTR DIVER CHANNEL	1977
07	40	08	02	E	MIN TRIBS-MISS R-ALL INTO MOWTR DIV CHAN & M TRIB TO OPP MOUTH OHIO	1977
07	40	09	00		MISSISSIPPI-ST. LOUIS RIVER BASIN	
07	40	09	01	E	ST. LOUIS AREA	1977
07	40	10	00		GRAND RIVER BASIN	
07	40	10	01	E	GRAND RIVER - BELOW CONF WITH CYPRESS CREEK	1977
07	40	10	02	E	GRAND RIVER - ABOVE CONF WITH CYPRESS CREEK	1977
07	40	10	03	E	THOMPSON RIVER	1977
07	40	11	00		CHARITON RIVER BASIN	
07	40	11	01	4	E FORK CHARITON R-RAND/MACON CTY LINE TO CONF W/LITTLE CHARITON	1983
07	40	11	02	E	CHARITON RIVER	1977
07	40	11	03	E	EAST FORK - ABOVE RAND-MACON CTY LINE	1977
07	40	11	04	E	LITTLE CHARITON RIVER - ABOVE THOMAS HILL DAM	1977
07	40	11	05	E	LITTLE CHARITON RIVER - BELOW THOMAS HILL DAM	1977
07	40	12	00		LOWER MISSISSIPPI RIVER BASIN	
07	40	12	01	E	LITTLE RIVER	1977
07	40	12	02	E	ST. FRANCIS RIVER - ABOVE WAPPAPELLO DAM	1977
07	40	12	03	E	ST. FRANCIS RIVER - BELOW WAPPAPELLO DAM	1977
07	40	12	04	4	LITTLE ST. FRANCIS RIVER	1983
07	40	12	05	E	MINOR TRIBS TO MISSISSIPPI RIVER	1977
07	41	13	00		DES MOINES RIVER BASIN	
07	41	13	01	E	DES MOINES - FOX RIVER	1977

RF	ST	BA	SG	C	R	DESCRIPTION OF SEGMENT	W Q S STATUS
37	NB	00	00			NEBRASKA	
37	NB	01	00			MISSOURI TRIBUTARIES RIVER BASIN	
37	NB	01	01	A		BIG PAPILLION CK FROM CONF OF B & L PAP CKS TO CON W/M PAP CK	1983
37	NB	01	02	A		REL CONF OF M PAP CK W/BIG PAP CK TO CONF OF PAP CK W/MISSOURI R	1983
37	NB	01	03	A		UPPER REACHES OF M PAP CK TO CON OF M PAP CK W/BIG PAP CK	1983
37	NB	01	04	A		UPPER REACHES OF LITTLE PAP CK TO CONF W/BIG PAPILLION CREEK	1983
37	NB	01	05	B		UPPER REACHES OF BIG PAP CK TO CON OF BIG PAP CK W/LITTLE PAP CK	1977
37	NB	01	06	B		MO R FROM REL CONF OF NIOBRARA R TO ABV CON OF PLATTE RIVER	1977
37	NB	01	07	B		FARM INLET OF CAMPBELL DITCH AT TEKAMAH CK TO OUTLET ON MO R	1977
37	NB	01	08	B		FARM INLET OF COMBINATION DITCH ON MO R TO OUTLET ON MO RIVER	1977
37	NB	01	09	B		UPPER REACH OF BATTLE CK TO CONF W/MISSOURI RIVER	1977
37	NB	01	10	B		UPPER REACH OF TEKAMAH CK TO OUTLET OF TEKEMAH DIV ON MO RIVER	1977
37	NB	01	11	B		UPPER REACH OF OMAHA CK TO CON W/MISSOURI RIVER	1977
37	NB	01	12	B		UPPER REACHES BONA CK TO CONF W/MISSOURI RIVER	1977
37	NB	01	13	B		UPPER REACHES BOW CREEK TO CONF W/MISSOURI RIVER	1977
37	NB	01	14	B		UPPER REACHES ELK CK TO CONF W/MISSOURI RIVER	1977
37	NB	01	15	B		UPPER REACHES BEAVER CREEK TO CONF W/MISSOURI RIVER	1977
37	NB	02	00			MIDDLE PLATTE RIVER BASIN	
37	NB	02	01	A		FARM USGS GAGE #7710 TO ABV USGS GAGE #7720 NEAR ALDA	1983
37	NB	02	02	A		FARM USGS GAGE #7720 TO CONF OF WOOD RIVER W/PLATTE RIVER	1983
37	NB	02	03	B		FARM USGS GAGE #7680 TO ABV USGS GAGE #7700	1977
37	NB	02	04	B		FARM CONF OF PRAIRIE CK W/PLATTE R TO CONF OF LOUP R W/PLATTE R	1977
37	NB	02	05	B		FARM USGS GAGE #7700 TO ABV CONF OF S. CHAN OF PLATTE R W/PLATTE R	1977
37	NB	02	06	B		FARM CONF OF WOOD R W/PLATTE R TO ABV CONF OF PRAIRIE CK W/PLATTE R	1977
37	NB	02	07	B		FARM CONF OF S CHAN OF PLATTE R W/PLATTE R TO ABV CONF OF WOOD W/PLAT	1977
37	NB	02	08	B		UPPER REACHES OF WOOD R TO ABV USGS GAGE #7710 NEAR RIVERDALE	1977
37	NB	02	09	B		FARM CONF OF LOUP R W/PLATTE R TO CONF OF CLEAR CK W/PLATTE RIVER	1977
37	NB	02	10	B		FARM THIRTY-MILE CANAL INLET TO ABV USGS GAGE #7680	1977
37	NB	02	11	B		USGS GAGE #6795 NEAR ST LINE ON N PLATTE R TO USGS GAGE #6795 MITCHELL	1977
37	NB	02	12	B		FARM CONF OF N & S PLATTE R TO ABV THIRTY-MILE CANAL INLET	1977
37	NB	02	13	B		FARM UPPER REACHES OF BUFFALO CK TO CONF W/ELM CK	1977
37	NB	02	14	B		UPPER REACHES PRAIRIE CK TO CONF W/REPUBLICAN RIVER	1977
37	NB	03	00			LOUP RIVER BASIN	
37	NB	03	01	B		UPPER REACH OF MID CK TO ABV ITS CONF W/SOUTH LOUP RIVER	1977
37	NB	03	02	B		SOUTH LOUP RIVER BEL RAVENNA STP OUTFALL TO ABV CON OF S LOUP R W/N L	1977
37	NB	03	03	B		UPPER REACH OF BEAVER CK TO CONF W/LOUP RIVER	1977
37	NB	03	04	B		JUST BEL CON OF CEDAR R W/LOUP RIVER TO MOUTH OF LOUP RIVER	1977
37	NB	03	05	B		CEDAR R ABV LAKE ERICSON TO CONF W/LOUP RIVER	1977
37	NB	03	06	B		N LOUP R BEL CONF OF CALAMUS W/N L R TO ABV CONF OF N & M LOUP R	1977
37	NB	03	07	B		BEL CONF OF N & M LOUP R TO ABV CON OF CEDAR RIVER W/LOUP RIVER	1977
37	NB	03	08	B		UPPER REACH OF CEDAR CK TO ABV LAKE ERICSON	1977
37	NB	03	09	B		UPPER REACH OF OAK CK TO CON W/MIDDLE LOUP RIVER	1977
37	NB	03	10	B		UPPER REACHES OF S LOUP R TO ABV RAVENNA STP OUTFALL	1977
37	NB	03	11	B		BEL CONF OF S LOUP R W/MID LOUP R TO ABV CONF OF N LOUP R W/MID LOUP	1977
37	NB	03	12	B		UPPER REACH OF MID LOUP R TO ABV CONF OF DISMAL R W/MID LOUP RIVER	1977
37	NB	03	13	B		BEL ARCADIA DIV DAM ON MID LOUP TO ABV CONF OF S LOUP W/MIDDLE LOUP	1977
37	NB	03	14	B		BEL CONF OF DISMAL R W/MID LOUP TO ABV ARCADIA DIVERSION DAM	1977
37	NB	03	15	B		UPPER REACH OF DISMAL R TO ABV CONF OF DISMAL R W/MID LOUP	1977
37	NB	03	16	B		UPPER REACH OF N LOUP R TO USGS GAGE #7860 AT TAYLOR	1977
37	NB	03	17	B		N LOUP R AT USGS GAGE #7860 AT TAYLOR TO CONF OF CALAMUS R W/N LOUP	1977
37	NB	04	00			WHITE RIVER BASIN	
37	NB	04	01	B		UPPER REACHES OF HAT CK TO NDEC WQ STA #300948 NEAR NB-SD BORDER	1977
37	NB	04	02	B		WHITE R ABV USGS GAGE #4450 TO CONF W/WHITE CLAY CREEK	1977
37	NB	04	03	B		UPPER REACHES OF WOUNDED KNEE CK TO CONF W/SPRING CREEK	1977
37	NB	04	04	B		UPPER REACHES OF WHITE R TO ABV USGS GAGE #4450	1977
37	NB	04	05	B		UPPER REACHES OF WHITE CLAY CK TO CONF W/WHITE RIVER	1977
37	NB	05	00			NIOBRARA RIVER BASIN	
37	NB	05	01	B		PONCA CK FROM NB-SD BORDER TO CONF W/MISSOURI RIVER	1977
37	NB	05	02	B		MO R FROM CROSS AT NB-SD BORDER TO CONF W/NIOBRARA RIVER	1977

07 NB 05 03	E	NIOBRARA R FROM CONF W/MINNECHADUZA CK TO CONF W/LONG PINE CREEK	1977
07 NB 05 04	E	UPPER REACHES OF LONG PINE CK TO CONF W/NIOBRARA RIVER	1977
07 NB 05 05	E	KEYA PAHA R FROM CONF W/HOLD CK TO CONF W/NIOBRARA RIVER	1977
07 NB 05 06	E	NIOBRARA R ABV USGS GAGE #4650 NEAR SPENCER TO CONF W/MO RIVER	1977
07 NB 05 07	E	UPPER REACHES SNAKE R TO CONF W/NIOBRARA RIVER	1977
07 NB 05 08	E	NIOBRARA R FROM CONF W/SNAKE TO CONF W/MINNECHADUZA CREEK	1977
07 NB 05 09	E	UPPER REACHES OF VERDIGO CK TO CON W/NIOBRARA RIVER	1977
07 NB 05 10	E	NIOBRARA R FROM NB-WY BORDER TO ABV USGS GAGE #4455	1977
07 NB 05 11	E	NIOBRARA R FROM ABV USGS GAGE #4555 BEL BOX BUTTE RES TO CON W/SNAKE	1977
07 NB 05 12	E	NIOBRARA R FROM CONF W/LONG PINE CK TO ABV USGS GAGE #4650	1977
07 NB 05 13	E	UPPER REACHES OF MINNECHADUZE CK TO CONF W/NIOBRARA RIVER	1977
07 NB 06 00		ELKHORN RIVER BASIN	
07 NB 06 01	E	USGS GAGE #7994.5 @ PENDER TO CONF OF LOGAN CK W/ELKHORN RIVER	1977
07 NB 06 02	E	BEL CONF OF RAW HIDE CK W/ELKHORN TO ABV CONF OF ELKHORN W/PLATTE R	1977
07 NB 06 03	E	UPPER REACHES OF UNION CK TO CON W/ELKHORN RIVER	1977
07 NB 06 04	E	BEL CONF OF PLUM CK W/ELKHORN R TO ABV CONF OF MAPLE CK W/ELKHORN R	1977
07 NB 06 05	E	UPPER REACHES OF LOGAN CK TO USGS GAGE #7994.5 @ PENDER	1977
07 NB 06 06	E	CONF OF N FORK ELKHORN W/ CONF OF PLUM CK W/ELKHORN RIVER	1977
07 NB 06 07	E	UPPER REACHES OF MAPLE CK TO CONF W/ELKHORN RIVER	1977
07 NB 06 08	E	USGS GAGE #7991 @ PIERCE TO CONF OF N FORK ELKHORN W/ELKHORN	1977
07 NB 06 09	E	UPPER REACH OF N FORK ELKHORN TO USGS GAGE #7991 AT PIERCE	1977
07 NB 06 10	E	USGS GAGE #7975 NEAR EWING TO USGS GAGE #7985 AT NELIGH	1977
07 NB 06 11	E	UPPER REACH OF PEBBLE CK TO CONF W/ELKHORN RIVER	1977
07 NB 06 12	E	UPPER REACH OF PLUM CK TO CONF W/ELKHORN RIVER	1977
07 NB 06 13	E	UPPER REACH OF S LOGAN CK TO CONF W/LOGAN CREEK	1977
07 NB 06 14	E	BEL CONF OF MAPLE CK W/ELKHORN TO ABV CONF OF RAW HIDE CK W/ELKHORN	1977
07 NB 06 15	E	UPPER REACH OF ELKHORN TO USGS GAGE #7975 AT EWING	1977
07 NB 06 16	E	USGS GAGE #7985 AT NELIGH TO CONF OF N FORK ELKHORN W/ELKHORN	1977
07 NB 07 00		BIG BLUE RIVER BASIN	
07 NB 07 01	A	BIG BLUE FROM ABV CONF W/TURKEY CK TO BEL BEATRICE STP OUTFALL	1983
07 NB 07 02	A	BIG BLUE FROM BEL CRETE STP OUTFALL TO CONF OF TURKEY CK W/BIG BLUE	1983
07 NB 07 03	A	BIG BLUE FROM BEL BEATRICE STP OUTFALL TO NB-KS BORDER	1983
07 NB 07 04	A	BIG BLUE FROM ABV CON W/W FORK BIG BLUE TO BEL CRETE STP OUTFALL	1983
07 NB 07 05	E	CONF OF W FORK OF BIG BLUE W/BEAVER CK TO CONF OF W FORK OF BB W/BB	1977
07 NB 07 06	E	UPPER REACHES OF TURKEY CK TO CONF W/BIG BLUE RIVER	1977
07 NB 07 07	E	UPPER REACHES OF BEAVER CK TO CONF W/W FORK OF BIG BLUE	1977
07 NB 07 08	E	W FORK BIG BLUE ABV CONF W/FLESSNER CK TO ABV CONF OF BEAVER CK W/W F	1977
07 NB 07 09	E	UPPER REACHES OF BIG BLUE TO BEL CONF W/PLUM CREEK	1977
07 NB 07 10	E	UPPER REACHES OF W FORK BIG BLUE TO ABV CONF W/FLESSNER CK	1977
07 NB 07 11	E	UPPER REACHES OF LINCOLN CK TO CONF W/BIG BLUE	1977
07 NB 07 12	E	BIG BLUE BEL CONF W/PLUM CK TO ABV CONF OF W. FORK BB W/BIG BLUE	1977
07 NB 08 00		SOUTH PLATTE RIVER BASIN	
07 NB 08 01	E	S PLATTE FROM NB-CO BORDER TO ABV KORTY DIVERSION DAM	1977
07 NB 08 02	E	S PLATTE ABV KORTY DIV DAM TO CONF OF N & S PLATTE RIVERS	1977
07 NB 08 03	A	LODGEPOLE CK BEL LODGEPOLE STP OUTFALL TO LODGEPOLE CK @NB-CO BORDER	1983
07 NB 08 04	A	LODGEPOLE CK BEL CONF W/SIDNEY DRAW TO ABV LODGEPOLE STP OUTFALL	1983
07 NB 08 05	A	LODGEPOLE CK FROM NB-WY BORDER TO ABV KIMBALL STP OUTFALL	1983
07 NB 08 06	A	LODGEPOLE CK BEL KIMBALL STP OUTFALL ABV CON OF SIDNEY DRAW W/LODGPLE	1983
07 NB 09 00		NORTH PLATTE RIVER BASIN	
07 NB 09 01	E	N PLATTE BEL CONF OF GERING DR W/N PLATTE TO ABV CONF OF PUMPKIN CK	1977
07 NB 09 02	E	N PLATTE BEL CONF OF PUMPKIN CK W/N PLATTE RIVER TO USGS #6875/LEWELL	1977
07 NB 09 03	E	USGS GAGE #6795 @MITCHELL TO ABV CONF OF GERING DR W/NO PLATTE RIVER	1977
07 NB 09 04	E	USGS #6875 @LEWELLEN TO ABV CON OF WHITETAIL CK W/N PLATTE RIVER	1977
07 NB 09 05	E	N PLATTE BEL CONF OF WHITETAIL CK W/N PLATTE TO CONF OF N & S PLATTE	1977
07 NB 09 06	E	UPPER REACHES OF PUMPKIN CK TO CONF W/N PLATTE RIVER	1977
07 NB 09 07	E	UPPER AND CRESENT LAKE ON BLUE CK TO CONF OF BLUE CK W/N PLATTE R	1977
07 NB 09 08	E	UPPER REACH OF RED WILLOW CK TO CONF W/NORTH PLATTE RIVER	1977
07 NB 10 00		NEMAHA RIVER BASIN	
07 NB 10 01	E	MO R FROM CONF W/PLATTE TO FINAL CROSSING OF NB-MO BORDER	1977
07 NB 10 02	E	BIG NEMAHA FROM ABV GAGE #145 @HUMBOLDT TO CONF OF BIG NEMA W/MO R	1977
07 NB 10 03	E	UPPER REACHES OF LITTLE NEMAHA TO BEL CONF W/S FORK OF LITTLE NEMAHA	1977

37	96	10	06	F	S FORK BIG NEMAHA FROM CONF W/TURKEY CK TO CONF W/BIG NEMAHA RIVER	1977
37	96	10	05	F	LITTLE NEMAHA REL CONF W/S FORK OF LITTLE NEMAHA TO CONF W/MO RIVER	1977
37	96	10	04	F	UPPER REACHES OF WEEPING WATER CK TO CONF W/MISSOURI RIVER	1977
37	96	10	07	F	MUDDY CK FROM UPPER REACHES TO CONF W/BIG NEMAHA RIVER	1977
37	96	10	08	F	UPPER REACHES OF MID BR OF BIG NEMAHA ABV GAGE 8145 @HUMBOLDT	1977
37	96	10	09	F	UPPER REACHES OF TURKEY CK TO CONF W/S FORK OF BIG NEMAHA RIVER	1977
37	96	11	00		LITTLE BLUE RIVER BASIN	
37	96	11	01	F	LITTLE BLUE FROM CONF OF ROSE CK TO NB-KS BORDER	1977
37	96	11	02	F	LITTLE BLUE FROM REL GAGE A830 TO CONF W/BIG SANDY CREEK	1977
37	96	11	03	F	UPPER REACHES OF BIG SANDY CK TO CONF W/LITTLE BLUE RIVER	1977
37	96	11	04	F	LITTLE BLUE FROM CONF W/BIG SANDY CK TO CONF W/ROSE CK	1977
37	96	11	05	F	LITTLE BLUE FROM CONF W/SAND CREEK TO REL GAGE A830	1977
37	96	11	06	F	UPPER REACHES OF ROSE CK TO CONF W/LITTLE BLUE RIVER	1977
37	96	11	07	F	UPPER REACHES OF LITTLE BLUE TO CONF W/SAND CK	1977
37	96	11	08	F	UPPER REACHES OF SAND CK TO CONF W/LITTLE BLUE RIVER	1977
37	96	12	00		REPUBLICAN RIVER BASIN	
37	96	12	01	F	REPUBLICAN FROM CONF W/THOMPSON CK TO CONF W/FORSHA CREEK	1977
37	96	12	02	F	REPUBLICAN FROM CONF W/SAPPA CK TO REL HARLAN CO RESERVOIR	1977
37	96	12	03	F	REPUBLICAN FROM REL CONF W/S FORK REPUBLICAN TO CONF W/FRENCHMAN R	1977
37	96	12	04	F	REPUBLICAN FROM CONF W/MEDICINE CK TO CONF W/SAPPA CREEK	1977
37	96	12	05	F	REPUBLICAN FROM REL HARLAN CO RES TO CONF W/THOMPSON CREEK	1977
37	96	12	06	F	UPPER REACHES OF RED WILLOW CK TO CONF W/REPUBLICAN RIVER	1977
37	96	12	07	F	N FORK OF REPUBLICAN FROM CO BORDER TO REL CONF W/REPUBLICAN RIVER	1977
37	96	12	08	F	REPUBLICAN FROM CONF W/RED WILLOW CK TO CONF W/MEDICINE CREEK	1977
37	96	12	09	F	FRENCHMAN R FROM NB-CO BORDER TO CONF W/REPUBLICAN RIVER	1977
37	96	12	10	F	REPUBLICAN FROM CONF W/FRENCHMAN TO CONF W/RED WILLOW CK	1977
37	96	12	11	F	UPPER REACHES OF SAPPA CK TO CONF W/REPUBLICAN RIVER	1977
37	96	12	12	F	UPPER REACHES OF MEDICINE CK TO CONF W/REPUBLICAN RIVER	1977
37	96	13	00		LOWER PLATTE RIVER BASIN	
37	96	13	01	F	L PLATTE AT CONF OF BEAL SLOUGH W/SALT CK TO CONF SALT CK W/PLATTE	1983
37	96	13	02	F	UPPER REACH OF WAHOO CK TO CONF OF WAHOO CK W/SALT CREEK	1977
37	96	13	03	F	UPPER REACH OF SALT CK TO ABV CONF OF BEAL SLOUGH W/SALT CREEK	1977
37	96	13	04	F	UPPER REACH OF BUFFALO CK TO CONF OF BUFFALO CK W/PLATTE RIVER	1977
37	96	13	05	F	REL CONF OF SALT CK W/PLATTE TO CONF OF PLATTE W/MISSOURI RIVER	1977
37	96	13	06	F	UPPER REACH OF N SHELL CK TO ABV CONF W/LOSEKE CK	1977
37	96	13	07	F	CONF OF LOSEKE CK W/SHELL CK TO CONF OF SHELL CREEK W/PLATTE R	1977
37	96	13	08	F	3.1 M REL CONF OF LOUP W/PLATTE TO REL CONF OF SHELL CK W/PLATTE	1977
37	96	13	09	F	REL CONF OF SHELL CK W/PLATTE TO ABV CONF OF ELKHORN W/PLATTE	1977
37	96	13	10	F	FROM CONF OF ELKHORN W/PLATTE TO ABV CONF OF SALT CK W/PLATTE	1977
37	96	13	11	F	UPPER REACH OF MIDDLE CK TO CONF OF MIDDLE CK W/SALT CREEK	1977
37	96	13	12	F	UPPER REACH OF OAK CK TO CONF OF OAK CK W/SALT CREEK	1977
37	96	13	13	F	UPPER REACH OF ROCK CK TO CONF OF ROCK CK W/SALT CK	1977
37	96	13	14	F	UPPER REACHES OF HAINES BR AND CONF OF HAINES W/SALT CREEK	1977
37	96	13	15	F	UPPER REACH OF STEVENS CK TO CONF OF STEVENS CK W/SALT CK	1977
37	96	13	16	F	UPPER REACHES OF L SALT CK TO CONF OF L SALT CK W/SALT CK	1977

SE	ST	BA	SG	C	K	DESCRIPTION OF SEGMENT	W Q S STATUS
28	CO	03	30			COLORADO	
09	CO	01	30			ARKANSAS RIVER BASIN	
28	CO	31	01		W	ARKANSAS R FROM PUEBLO SSWTP TO PICKY FORK CANAL DIVER	1983,INT GROWTH AREA
28	CO	31	02		W	FOUNTAIN CREEK SOURCE TO CONF W/ARK RIVER	WQS BEING MET,DVLPT PRESS
28	CO	31	03		W	CHCHARAS R SOURCE TO WALSENBURG	WQS BEING MET,DVLPT PRESS
28	CO	31	04		P	ARK R - REMAINING WATERS AND TRIBS	1977
09	CO	02	30			COLORADO RIVER BASIN	
28	CO	32	01		W	GRAND LAKE, SHADOW MT RES. & LAKE GRANDBY INLET TO OUTLET	1983
28	CO	32	02		W	FRASER RIVER & TRIBS SOURCE TO CONF W/COLO R	WQS BEING MET,DVLPT PRESS
28	CO	32	03		W	BLUE RIVER SOURCE TO CONF W/COLO R	WQS BEING MET,DVLPT PRESS
28	CO	32	04		W	EAGLE RIVER SOURCE TO CONF W/COLO R	WQS BEING MET,DVLPT PRESS
28	CO	32	05		W	ROARING FORK R & TRIBS SOURCE TO CONF W/COLORADO RIVER	WQS BEING MET,DVLPT PRESS
28	CO	32	06		W	SAN MIGUEL R SOURCE TO CONF W/DELORES R	AFTER 1983,UNCON NAT SOURCES
28	CO	32	07		P	COLO RIVER - REMAINING WATERS & TRIBS	
09	CO	03	00			GREEN RIVER BASIN	
28	CO	33	01		W	YAMPA RIVER SOURCE TO CONF W/WILLIAMS FORK R	1983
28	CO	33	02		P	GREEN RIVER - REMAINING WATERS & TRIBS	
28	CO	04	00			SOUTH PLATTE RIVER BASIN	
28	CO	04	01		W	SOUTH PLATTE & TRIBS FROM SOURCE TO OUTLET OF CHATFIELD DAM	AFTER 1983,NPS PROB
28	CO	04	02		W	BEAR CREEK - EVERGREEN TO CONF W/SPR	AFTER 1983,NPS PROB
28	CO	04	03		W	CLEAR CREEK - DIVERSION TO CONF W/SPR	AFTER 1983,NPS PROB
28	CO	04	04		W	BIG THOMPSON MAIN STEM - SOURCE TO CONF W/SPR	AFTER 1983,NPS PROB
28	CO	04	05		W	LITTLE THOMPSON R - DIV TO CONF W/BIG THOMPSON RIVER	AFTER 1983,NPS PROB
28	CO	04	06		W	CACHE LA POUDRE -GREELEY'S STP TO CONF WITH S. PLATTE	1983
28	CO	04	07		W	CHERRY CREEK	AFTER 1983, NPS PROB
28	CO	04	08		W	SAND CREEK	AFTER 1983, NPS PROB
28	CO	04	09		W	BIG DRY CREEK	AFTER 1983, NPS PROB
28	CO	04	10		W	ST. VRAIN RIVER	AFTER 1983, NPS PROB
28	CO	04	11		P	REMAINING WATERS OF BASIN	1977
28	CO	05	00			SAN JUAN RIVER BASIN	
09	CO	05	01		P	ALL WATERS	1977
28	CO	06	00			RIO GRANDE RIVER BASIN	
28	CO	06	01		P	ALL WATERS	1977
28	CO	07	00			NORTH PLATTE RIVER BASIN	
28	CO	07	01		P	ALL WATERS	1977
28	CO	08	00			CIMARRON RIVER BASIN	
32	CO	06	01		P	ALL WATERS	WQS EXCEPT REQ
28	CO	33	00			REPUBLICAN RIVER BASIN	
04	CO	09	01		P	ALL WATERS	

RG	ST	BA	SG	DESCRIPTION OF SEGMENT	W Q S STATUS
08	MT	00	00	MONTANA	
08	MT	01	00	UPPER MISSOURI RIVER BASIN	
08	MT	01	01	MADISON RIVER	AFTER 1983,YELLOWSTONE PARK DRNG
08	MT	01	02	GRASSHOPPER CREEK	AFTER 1983,PAST MINE/MILL ACTIV
08	MT	01	03	S. FORK [illegible]	1983
08	MT	01	04	MISSOURI RIVER - CANYON FERRY LAKE TO HOLTER DAM	AFTER 1983,NPS PROB
08	MT	01	05	REMAINDER OF UPPER MISSOURI RIVER DRAINAGE	1977
08	MT	02	00	UPPER YELLOWSTONE RIVER BASIN	
08	MT	02	01	CLARKS FORK & YELLOW RIVER FROM COOKE TO YELLOWSTONE CTY LINE	1983
08	MT	02	02	S. STILLWATER RIVER	AFTER 1983,NPS PROB
08	MT	02	03	GARDINER RIVER	1983
08	MT	02	04	REMAINDER OF UPPER YELLOWSTONE RIVER	1977
08	MT	03	00	MISSOURI-SUN SMITH RIVER BASIN	
08	MT	03	01	MUDDY CREEK	1983
08	MT	03	02	BELT CREEK BELOW DRY FORK	1983
08	MT	03	03	SAND COULEE CREEK	1983
08	MT	03	04	REMAINDER OF MO/SUN/SMITH RIVER DRAINAGES	1977
08	MT	04	00	UPPER CLARK FORK RIVER BASIN	
08	MT	04	01	SILVER BOW CREEK -UCF TO GARRISON	1983
08	MT	04	02	UPPER BLACKFOOT RIVER	1983
08	MT	04	03	REMAINDER OF DRAINAGE	1977
08	MT	05	00	FLATHEAD RIVER BASIN	
08	MT	05	01	FLATHEAD ABOVE KERR DAM	1983
08	MT	05	02	REMAINDER OF DRAINAGE	1977
08	MT	06	00	MARIAS RIVER BASIN	
08	MT	06	01	TETON RIVER	1983
08	MT	06	02	REMAINDER OF DRAINAGE	1977
08	MT	07	00	MILK RIVER BASIN	
08	MT	07	01	MILK RIVER BELOW HAVRE	AFTER 1983,NPS PROBLEM
08	MT	07	02	REMAINDER OF DRAINAGE	1977
08	MT	08	00	MID YELLOWSTONE RIVER BASIN	
08	MT	08	01	ENTIRE DRAINAGE	1977
08	MT	09	00	LOWER CLARK FORK RIVER BASIN	
08	MT	09	01	CLARK FORK FROM MISSOULA TO FLATHEAD RIVER	1977
08	MT	09	02	REMAINDER OF L. CLARK FORK BASIN	1977
08	MT	10	00	KOOTENAI RIVER BASIN	
08	MT	10	01	ENTIRE RIVER BASIN	1977
08	MT	11	00	LOWER YELLOWSTONE BASIN	
08	MT	11	01	ENTIRE BASIN	1977
08	MT	12	00	ST. MARY'S RIVER BASIN	
08	MT	12	01	ENTIRE BASIN	1977
08	MT	13	00	MIDDLE MISSOURI RIVER BASIN	
08	MT	13	01	ENTIRE BASIN	1977
08	MT	14	00	MISSOURI-FT PECK RIVER BASIN	
08	MT	14	01	ENTIRE BASIN	1977
08	MT	15	00	MUSSELSHELL RIVER BASIN	
08	MT	15	01	ENTIRE BASIN	1977
08	MT	16	00	LITTLE MISSOURI RIVER BASIN	
08	MT	16	01	ENTIRE BASIN	1977

ST	BA	SG	C	K	DESCRIPTION OF SEGMENT	W Q S STATUS
38	03	00	00		NORTH DAKOTA	
38	03	01	00		MISSOURI RIVER BASIN	
38	03	01	01	F	ALL WATERS ABOVE GARRISON DAM	1977
38	03	01	02	F	ALL WATERS BELOW GARRISON DAM	1977
38	03	02	00		YELLOWSTONE RIVER BASIN	
38	03	02	01	F	YELLOWSTONE RIVER AND TRIBS	1977
38	03	03	00		GRAND RIVER BASIN	
38	03	03	01	F	GRAND RIVER AND TRIBS	1977
38	03	04	00		RED RIVER BASIN	
38	03	04	01	F	RED RIVER BELOW CONF W/BUFFALO RIVER	1983
38	03	04	02	F	SHEYENNE RIVER AND TRIBS	1977
38	03	04	03	F	WILD RICE, NOISE OF SIBUX AND TRIBS ABOVE CONF OF SHEYENNE AND RED	1977
38	03	04	04	F	RED RIVER ABOVE CONF W/BUFFALO RIVER	1983
38	03	05	00		RED RIVER-DEVILS LAKE RIVER BASIN	
38	03	05	01	F	ALL WATERS	1977
38	03	06	00		RED RIVER-SOURIS RIVER BASIN	
38	03	06	01	F	SOURIS RIVER AND TRIBS	1977
38	03	07	00		JAMES RIVER BASIN	
38	03	07	01	F	JAMES RIVER AND TRIBS	1983

W Q S STATUS
AFTER 1983,85% NP,ST NDS DATA

```
RF ST BA SG C K        DESCRIPTION OF SEGMENT
08 SD 00 00    SOUTH DAKOTA
08 SD 01 00    RED RIVER OF THE NORTH RIVER BASIN
08 SD 01 01 W ALL WATERS
08 SD 02 00    UPPER MISS-MINN RIVER BASIN
08 SD 02 01 W LITTLE MINN & WHETSTONE RIVERS
08 SD 02 02 W BIG STONE LAKE
08 SD 02 03 W NORTH & SOUTH FORKS OF YELLOW BANK RIVER
08 SD 02 04 W LAC QUI PARLE RIVER
08 SD 02 05 W ALL CLASS 2 & 3 RESER AND LAKES
08 SD 02 06 F ALL OTHER TRIBS AND RESER.
08 SD 03 00    MISSOURI-SOURIS RIVER BASIN
08 SD 03 01 W LITTLE MISSOURI RIVER
08 SD 03 02 W ALL CLASS 2 & 3 RESER AND LAKES
08 SD 03 03 F CENTRAL MISSOURI MAINSTEM
08 SD 03 04 W CHOTEAU CREEK
08 SD 03 05 W PONCA CREEK
08 SD 03 06 W PLATTE CREEK
08 SD 03 07 W CROW CREEK
08 SD 03 08 W MEDICINE CREEK
08 SD 03 09 W JOE CREEK
08 SD 03 10 W CEDAR CREEK
08 SD 03 11 W MEDICINE KNOLL CREEK
08 SD 03 12 W ANTELOPE CREEK
08 SD 03 13 W OKOBOJO CREEK
08 SD 03 14 W LITTLE CHEYENNE CREEK
08 SD 03 15 W SWAN CREEK
08 SD 03 16 W WHETSTONE CREEK
08 SD 03 17 W SPRING CREEK
08 SD 03 18 W ALL CLASS 2 & 3 RESER EXCEPT MAINSTEM
08 SD 03 19 F ALL OTHER TRIBS AND RESER
08 SD 04 00    GRAND RIVER BASIN
08 SD 04 01 W MAINSTEM INC N & S FORKS
08 SD 04 02 W ALL CLASS 2 & 3 RESER
08 SD 04 03 F ALL TRIBS AND RESER
08 SD 05 00    MOREAU RIVER BASIN
08 SD 05 01 W MAIN STEM AND LITTLE MOREAU
08 SD 05 02 W ALL CLASS 2 & 3 RESER
08 SD 05 03 F ALL TRIBS AND OTHER RESER
08 SD 06 00    CHEYENNE RIVER BASIN
08 SD 06 01 W MAINSTEM AND ALL TRIBS TO OAHE FROM STATE LINE
08 SD 06 02 W WHITEWOOD  CREEK
08 SD 06 03 W REMAINDER OF DRAINAGE
08 SD 07 00    BAD RIVER BASIN
08 SD 07 01 W MAINSTEM
08 SD 07 02 W ALL CLASS 2 & 3 RESER
08 SD 07 03 F ALL TRIBS AND OTHER RESER
08 SD 08 00    WHITE RIVER BASIN
08 SD 08 01 W MAINSTEM
08 SD 08 02 W LITTLE WHITE RIVER
08 SD 08 03 W LAKE CREEK
08 SD 08 04 W ALL CLASS 2 & 3 RESER
08 SD 08 05 F ALL OTHER TRIBS AND RESER
08 SD 09 00    MISSOURI CONTEAU RIVER BASIN
08 SD 09 01 W ALL CLASS 2 & 3 RESER
08 SD 09 02 F REMAINDER OF BASIN
08 SD 10 00    NIOBRARA RIVER BASIN
08 SD 10 01 W KEYA PAHA RIVER
08 SD 10 02 W ANTELOPE CREEK
08 SD 10 03 W ALL CLASS 2 & 3 RESER
```

```
38 SD 10 04 F ALL OTHER TRIBS AND RESER
38 SD 11 00   JAMES RIVER BASIN
38 SD 11 01 W JAMES RIVER MAINSTEM
38 SD 11 02 W FISHSTEEL CREEK
38 SD 11 03 W ELM CREEK
38 SD 11 04 W MAPLE RIVER
38 SD 11 05 W PIPPIN CREEK, 2 M NORTH OF LAKE HANSEN
38 SD 11 06 W ALL CLASS 2 & 3 RESER
38 SD 11 07 F ALL OTHER TRIBS AND RESER
38 SD 12 00   BIG SIOUX RIVER BASIN
38 SD 12 01 W MAINSTEM - MO RIVER TO KLONDIKE DAM
38 SD 12 02 W MAINSTEM - KLONDIKE DAM TO L END OF SIOUX FALLS DIVER DITCH
38 SD 12 03 W MAINSTEM - SIOUX FALLS DIV DIT TO HEADWATERS
38 SD 12 04 W PIPESTONE (SPLIT ROCK CREEK)
38 SD 12 05 W ALL CLASS 2 & 3 WATERS
38 SD 12 06 F ALL OTHER TRIBS AND RESER
38 SD 12 07 W JENS CREEK
38 SD 12 08 W ALL CLASS 2 & 3 RESER OF BIG SIOUX COTEAU
38 SD 12 09 F ALL OTHER STREAMS AND RESER OF BIG SIOUX COTEAU
38 SD 13 00   LOWER MISSOURI RIVER BASIN
38 SD 13 01 F LOWER MO RIVER MAINSTEM
38 SD 13 02 W ALL CLASS 2 & 3 RESER
38 SD 14 00   VERMILLION RIVER BASIN
38 SD 14 01 W VERMILLION MAINSTEM
38 SD 14 02 W ALL CLASS 2 & 3 RESER
38 SD 14 03 F ALL TRIBS AND OTHER RESERVOIRS
```

ST	HA	SG	C	S	DESCRIPTION OF SEGMENT	W Q S STATUS
34	UT	33	00		UTAH	
34	UT	31	00		ATLANTIC STATE	
34	UT	31	01	W	ALL WATERS	1993

SE	ST	BA	SG	C	M	DESCRIPTION OF SEGMENT	W Q S STATUS
28	WY	00	00			WYOMING	
28	WY	01	00			SNAKE RIVER BASIN	
04	WY	01	01	F		ALL WATERS	1977,WILL MEET W/BPT & SECOND
28	WY	02	00			BEAR RIVER BASIN	
04	WY	02	01	F		ALL WATERS	1977,WILL MEET W/BPT & SECOND
28	WY	03	00			WIND/BIGHORN RIVER BASIN	
28	WY	03	01	W		NATER CREEK BELOW POWELL	1983 1977,WILL MEET W/BPT & SECOND
28	WY	03	02	E		REMAINDER OF BASIN	1977,WILL MEET W/BPT & SECOND
28	WY	04	00			GREEN RIVER BASIN	
28	WY	04	01	F		ALL WATERS	1977,WILL MEET W/BPT & SECOND
28	WY	05	00			NORTHEASTERN WYOMING RIVER BASIN	
28	WY	05	01	W		GOOSE CREEK BELOW BUFFALO	1983 1977,WILL MEET W/BPT & SECOND
28	WY	05	02	E		REMAINDER OF BASIN	
28	WY	06	00			PLATTE RIVER BASIN	
28	WY	06	01	W		CROW CREEK BELOW CHEYENNE	1983 1977,WILL MEET W/BPT & SECOND
28	WY	06	02	E		REMAINDER OF BASIN	
28	WY	07	00			BLACK HILLS RIVER BASIN	
28	WY	07	01	W		CLEAR CREEK BELOW NEWCASTLE	1983 1977,WILL MEET W/BPT & SECOND
28	WY	07	02	E		REMAINDER OF BASIN	

							DESCRIPTION OF SEGMENT	W Q S STATUS
14	07	03	00				ARIZONA	
14	07	03	03				LITTLE COLORADO RIVER BASIN	
14	07	03	03	01	E		ALL WATERS OF THE BASIN	1977
14	07	03	07				SAN JUAN RIVER BASIN	
14	07	03	07	01	E		ALL WATERS OF THE BASIN	1977
14	07	03	13	03			VERDE RIVER BASIN	
14	07	03	13	01	W		VERDE RIVER FROM ROOSEVELT DAM TO SULLIVAN LAKE	1983
14	07	03	13	02	E		ALL WATERS OF BASIN EXCEPT SEGMENT ABOVE	1977
14	07	03	16	00			SALT RIVER BASIN	
14	07	03	16	01	W		SALT RIVER FROM VERDE RIVER TO HEADWATER	1983
14	07	03	16	02	W		TONTO CREEK	1983
14	07	03	16	03	W		CLEAR CREEK	1983
14	07	03	16	04	W		CANYON CREEK	1983
14	07	03	16	05	W		WHITE RIVER	1983
14	07	03	16	06	W		EAST FORK WHITE RIVER	1983
14	07	03	16	07	W		BIG BONITA CREEK	1983
14	07	03	16	08	W		BLACK RIVER	1983
14	07	03	16	09	E		ALL WATERS OF BASIN EXCEPT THOSE SEGMENTS ABOVE	1977
14	07	03	15	00			COLORADO MAIN STEM RIVER BASIN	
14	07	03	15	01	W		COLORADO RIVER FROM PARKER TO PARKER DAM	1983
14	07	03	15	02	W		COLORADO RIVER FROM LAT 35 N TO PIERCE FERRY	1983
14	07	03	15	03	E		ALL WATERS OF BASIN EXCEPT THOSE SEGMENTS ABOVE	1977
14	07	03	14	00			MIDDLE GILA BASIN	
14	07	03	14	01	E		ALL WATERS OF BASIN	1977
14	07	03	17	00			UPPER GILA BASIN	
14	07	03	17	01	E		ALL WATERS OF BASIN	1977
14	07	03	08	00			SAN PEDRO RIVER BASIN	
14	07	03	08	01	E		ALL WATERS OF BASIN	1977
14	07	03	09	00			SANTA CRUZ BASIN	
14	07	03	09	01	E		ALL WATERS OF BASIN	1977

RF ST HA SG C K	DESCRIPTION OF SEGMENT	W Q S STATUS
39 CA 00 00	CALIFORNIA	
39 CA ?? 00	CALIFORNIA	
39 CA ?? ?? W	SOUTH SAN FRANCISCO BAY - SOUTH DUMBARTON BRIDGE	AFTER 1983,MAJ NPS PROB
39 CA ?? ?? W	SAN JOAQUIN RIVER - MERCED COUNTY LINE TO ANTIOCH	AFTER 1983,MAJ NPS PROB
39 CA ?? ?? W	LOWER SACRAMENTO RIVER - AMERICAN RIVER TO EMMANTON	AFTER 1983,MAJ NPS PROB
39 CA ?? ?? F	SAN MATEO BRIDGE TO OAKLAND BAY BRIDGE	1977
39 CA ?? ?? F	CENTRAL SAN FRANCISCO BAY	AFTER 1983,MAJ NPS PROB
39 CA ?? ?? F	SUISUN	1977
39 CA ?? ?? F	BENICIA BRIDGE TO CHIPPS ISLAND	1977
39 CA ?? ?? F	CARQUINEZ STRAIT	1977
39 CA ?? ?? F	PACIFIC OCEAN - REGION 2 BOUNDARIES	1977
39 CA ?? ?? F	CHIPPS ISLAND TO END OF REGION	1977
39 CA ?? ?? F	DUMBARTON BRIDGE TO SAN MATEO BRIDGE	1977
39 CA ?? ?? F	SAN PABLO BAY	AFTER 1983,AGRIC DRG
39 CA ?? ?? F	SAN JOAQUIN DELTA	AFTER 1983,MAJ NPS PROB
39 CA ?? ?? F	SAN JOAQUIN VALLEY S.U.	AFTER 1983,MAJ NPS PROB
39 CA ?? ?? F	SACRAMENTO RIVER H.U.	1977
39 CA ?? ?? F	AMERICAN RIVER	1977
39 CA ?? ?? F	AMERICAN RIVER S.U.	1977
39 CA ?? ?? F	FEATHER RIVER S.U.	1977
39 CA ?? ?? F	LAKE TAHOE	MEETING WQS, PRESSURES FROM GROWTH
39 CA ?? ?? F	PACIFIC OCEAN (4R SEGMENT)	1977
39 CA ?? ?? F	PACIFIC OCEAN (8 SEGMENT)	1977
39 CA ?? ?? F	UPPER LOS ANGELES RIVER	1977
39 CA ?? ?? F	LOWER LOS ANGELES AND SAN GABRIEL RIVER	1977
39 CA ?? ?? F	BODEGA BAY	1977
39 CA ?? ?? F	COLORADO RIVER - TOPOCH BRIDGE TO INTERNATIONAL BOUNDARY	1977
39 CA ?? ?? F	COLORADO RIVER - FROM DAVIS DAM TO TOPOCH BRIDGE	1977
39 CA ?? ?? F	MISSION BAY	1977
39 CA ?? ?? W	SALTON SEA	WQS EXCEPT REQ
39 CA ?? ?? W	UPPER SALINAS RIVER - SPRECKELS GAGE TO MOUTH	1983
39 CA ?? ?? F	SANTA CLARA RIVER - CALLEGUAS CREEK	1983
39 CA ?? ?? F	MONTEREY BAY	1977
39 CA ?? ?? F	NAPA R. RIVER	1977
39 CA ?? ?? F	SALINAS RIVER	1977
39 CA ?? ?? F	COASTAL LAGOON - APTOS-SOQUEL, SANTA BARBARA COAST (REG 9)	1977
39 CA ?? ?? F	MORROW BAY	1977
39 CA ?? ?? F	SAN VICENTE, EL CAPTAIN, CUYAMACA SUBUNITS	1977
39 CA ?? ?? F	SAN LUIS REY UNIT	1977
39 CA ?? ?? F	ENASSITOS, SAN DEIGUITO, CARLSBAD UNITS	1977
39 CA ?? ?? F	PACIFIC OCEAN (REG 9)	1977
39 CA ?? ?? F	NAPA R. CREEK	1977
39 CA ?? ?? F	FATHER RIVER S.U.	1977
39 CA ?? ?? F	SHASTA LAKE	1977
39 CA ?? ?? F	UPA-AREA S.U.'S	1977
39 CA ?? ?? F	AMER RIVER	1977
39 CA ?? ?? F	EASTSIDE VALLEY FLOOR STREAMS	1977
39 CA ?? ?? F	FRY RIVER S.U.	1977
39 CA ?? ?? F	INYO RIVER S.U.	AFTER 1983,MAJ NPS PROB
39 CA ?? ?? F	SAN JOAQUIN RIVER S.U. (INCLUDES MILLOW CREEK WQC)	1977
39 CA ?? ?? F	MCCO RIVER S.U.	1977
39 CA ?? ?? F	STANISLAUS RIVER S.U.	1977
39 CA ?? ?? F	TUOLUMNE RIVER S.U.	1977
39 CA ?? ?? F	MERCED RIVER S.U.	1977
39 CA ?? ?? F	SALMON RIVER S.U.	1977
39 CA ?? ?? F	KLAMATH RIVER S.U.	1977
39 CA ?? ?? F	UTAH CREEK AND LAKE ABERYESSA	WQS EXCEPT REQ, NAT PROB FROM EUTRO
39 CA ?? ?? F	CLEAR LAKE	

09 CA ?? ?? F	EUREKA PLAIN	1977
09 CA ?? ?? F	LOWER RUSSIAN	1977
09 CA ?? ?? F	MIDDLE RUSSIAN	1977
09 CA ?? ?? F	SHASTA RIVER	1977
09 CA ?? ?? F	LOST RIVER	1977
09 CA ?? ?? F	SCOTT RIVER	1977
09 CA ?? ?? F	ILES CONE	1977
09 CA ?? ?? F	CENTRAL CONTRA COASTA SUBUNIT	1977
09 CA ?? ?? F	APA VALLEY	1977
09 CA ?? ?? F	OMO-OWENS	1977
09 CA ?? ?? F	MOJAVE RIVER	1977
09 CA ?? ?? W	MIDDLE SANTA ANA RIVER	1983
09 CA ?? ?? W	LIVERMORE VALLEY	1983
09 CA ?? ?? W	SAN YSIDRO AND DE LUZ	1983
09 CA ?? ?? W	OKELUMNE RIVER - PENN MINE TO HIGHWAY 99	1983
09 CA ?? ?? W	SPRING CREEK - COPPER MINE TAILING TO SACRAMENTO RIV	AFTER 1983,SEVERE POLL/MINE DRNG
09 CA ?? ?? W	EVIATHIN - BRYANT CREEK	1983
09 CA ?? ?? F	TRUCKEE RIVER - LAKE TAHOE TO CINDER COVE	1977
09 CA ?? ?? F	UPPER MOJAVE H.S.U.	1977
09 CA ?? ?? F	NEWPORT BAY	1977
09 CA ?? ?? F	SAN JUAN UNIT	1977
09 CA ?? ?? F	MURRIETA, AULD, PECHANGA, WILSON, ANZA, AQUANGA AND OAKGROVE SUBUNITS	1977
09 CA ?? ?? F	TIA JUANA, OTAY, SWEETWATER AND COLORADO UNITS	1977
09 CA ?? ?? F	UPPER RIO HONDO - UPPER SAN GABRIEL RIVER	1977
09 CA ?? ?? F	PACIFIC OCEAN (4A SEGMENT)	1977
09 CA ?? ?? F	VENTURA RIVER	1977
09 CA ?? ?? F	CARMEL RIVER	1977
09 CA ?? ?? F	SAN LUIS OBISPO - COASTAL H.U.	1977
09 CA ?? ?? F	OLSA NUEVA (MOSS LANDING)	1977
09 CA ?? ?? F	FRESNO RIVER S.U.	1977
09 CA ?? ?? F	CHOWCHILLA RIVER S.U.	1977
09 CA ?? ?? F	CHSUMNES RIVER S.U.	1977
09 CA ?? ?? F	IT RIVER	1977
09 CA ?? ?? F	LOWER EEL	1977
09 CA ?? ?? F	LOWER KLAMATH	1977
09 CA ?? ?? F	SOUTH FORK EEL RIVER	1977
09 CA ?? ?? F	AD RIVER	1977
09 CA ?? ?? F	ENDOCINO COAST	1977
09 CA ?? ?? F	SMITH RIVER	1977
09 CA ?? ?? F	COASTAL MARIN	1977
09 CA ?? ?? F	COASTAL SAN MATEO	1977
09 CA ?? ?? F	SAN TIMOTEO H.S.U.	1977
09 CA ?? ?? F	ELSINORE HSA	1977
09 CA ?? ?? F	SEVEN OAKS HSA	1977
09 CA ?? ?? F	SAN JACINTO VALLEY HSA	1977
09 CA ?? ?? W	APA RIVER	1983
09 CA ?? ?? W	ETALUMA	1983
09 CA ?? ?? W	LAGUNA DE SANTA ROSE	1983
09 CA ?? ?? W	OMALES BAY	1983
09 CA ?? ?? W	TRUCKEE RIVER	1983
09 CA ?? ?? F	LOWER SANTA ANA RIVER HSU	AFTER 1983,NPS PROBLEM
09 CA ?? ?? F	UPPER SANTA ANA RIVER HSU	AFTER 1983,NPS PROBLEM
09 CA ?? ?? F	LAKE MATHEWS HSU	1977
09 CA ?? ?? F	SANTA LUCIA (MONTEREY COASTAL)	1977
09 CA ?? ?? F	SANTA CRUZ COASTAL	1977
09 CA ?? ?? F	SANTA YNEZ RIVER	1977
09 CA ?? ?? F	WHITEWATER P-U REACHES ABV DWR GAGE STA 66744 NEAR WHITEWATER	1977
09 CA ?? ?? F	WHITEWATER RIVER - LOWER REACHES FROM INDIO TO SALTON SEA	1977
09 CA ?? ?? F	NEW RIVER - FROM KEYSTONE ROAD TO SALTON SEA	1977
09 CA ?? ?? F	ALAMO RIVER - FROM CENTRAL DRAIN OUTLET TO SALTON SEA	1977
09 CA ?? ?? F	NORTHERN SANTA CLARA VALLEY	1977

09 CA 22 22 F	BAYSIDE CONTRA COSTA	1977
09 CA 22 22 F	BAYSIDE ALAMEDA	1977
09 CA 22 22 F	EASTERN CONTRA COSTA	1977
09 CA 22 22 F	WEST SAN FRANCISCO BAY	1977
09 CA 22 22 F	HISUN VALLEY	1977
09 CA 22 22 F	UTLET CREEK	1977
09 CA 22 22 F	WEST SIDE VALLEY FLOOR STREAMS	1977
09 CA 22 22 F	WEST SIDE STREAMS SACRAMENTO VALLEY	1977
09 CA 22 22 F	EAST SIDE STREAMS SACRAMENTO VALLEY	1977
09 CA 22 22 F	LOWER TRINITY RIVER	1977
09 CA 22 22 F	MIDDLE EEL RIVER	1977
09 CA 22 22 F	MIDDLE FORK EEL RIVER	1977
09 CA 22 22 F	SOUTH FORK TRINITY	1977
09 CA 22 22 F	LAKE PILLSBURY	1977
09 CA 22 22 F	BUTTE VALLEY	1977
09 CA 22 22 F	MIDDLE KLAMATH RIVER	1977
09 CA 22 22 F	UPPER KLAMATH RIVER	1977
09 CA 22 22 F	UPPER TRINITY RIVER	1977
09 CA 22 22 F	SALMON RIVER	1977
09 CA 22 22 F	UPPER VAN DUZEN	1977
09 CA 22 22 F	WILLIS RIDGE	1977
09 CA 22 22 W	BIG BEAR VALLEY, MILL CREEK AREA	1983
09 CA 22 22 W	FOURTEEN MILE SLOUGH - FROM SAN JOAQUIN CO. TO MOUTH	1983
09 CA 22 22 W	NEW RIVER	1983
09 CA 22 22 W	ALAMO RIVER	1983
09 CA 22 22 F	SANTA MARIA - CUYAMA	1977
09 CA 22 22 F	SAN ANTONIO - SAN ANTONIO CREEK	1977
09 CA 22 22 F	ARIZO PLAIN	1977
09 CA 22 22 F	. FORK CARSON	1977
09 CA 22 22 F	MOJAVE AND BROADWELL HU	1977
09 CA 22 22 F	ISK LAKE HU	1977
09 CA 22 22 F	. FORK WALHU	1977
09 CA 22 22 F	ANTELOPE HU	1977
09 CA 22 22 F	INDIAN WELLS HU	1977
09 CA 22 22 F	EAGLE LAKE	1977
09 CA 22 22 F	HONEY LAKE	1977
09 CA 22 22 F	SURPRISE VALLEY	1977
09 CA 22 22 F	MADELINE PLAINS	1977
09 CA 22 22 F	CKOHL CREEK S.U.	1977
09 CA 22 22 F	WEST SIDE STREAMS	1977
09 CA 22 22 W	SAN LORENZO RIVER	1983
09 CA 22 22 W	JACKSON CREEK - JACKSON OUTFALL TO LAKE AMADOR	1983
09 CA 22 22 W	GOOD CREEK - COLUMBIA TO DON PEDRO RES	1983
09 CA 22 22 W	TUOLUMNE RIVER - HUGHSON OUTFALL TO SANTA FE AVENUE	1983
09 CA 22 22 W	OLD RIVER - TRACY OUTFALL TO CLIFTON COURT FOREBAY	1983
09 CA 22 22 W	CLEAR LAKE HU - CLEAR LAKE CONTROL STRUCTURE TO MOUTH OF MIDDLE CREEK	1983
09 CA 22 22 W	STANISLAUS RIVER - SAN JOAQUIN RIVER TO TULLOCH RES	1983
09 CA 22 22 W	SULLIVAN CREEK, TUOLUMNE COUNTY - UPSTREAM FROM PHOENIX RES.	1983
09 CA 22 22 W	SAN DIEGO BAY	1983
09 CA 22 22 W	LOWER SAN DIEGO RIVER	1983
09 CA 22 22 W	LITTLE GRIZZLY CREEK - WALKER MINE TO MID FK OF FEATHER RIVER	AFTER 1983, NPS PROBLEM

DESCRIPTION OF SEGMENT
LOADPOINT INFORMATION

M O S STATUS

RF	ST	BA	SG	C	K	DESCRIPTION OF SEGMENT	W Q S STATUS
09	HI	00	00			HAWAII	
39	HI	01	30			OAHU ISLAND	
39	HI	01	01	W		AMALA BAY	AFTER 1983
39	HI	01	02	W		EARL HARBOR	AFTER 1983
39	HI	01	03	W		APEOHE BAY	AFTER 1983
39	HI	01	04	W		AIAKA BAY	AFTER 1983
39	HI	01	05	W		AHAVA BAY	AFTER 1983
39	HI	01	06	E		AIMANALO	AFTER 1983
39	HI	-1	07	E		AIAHAE	AFTER 1983
39	HI	01	08	E		AAWA	AFTER 1983
39	HI	02	00			AUI ISLAND	
39	HI	02	01	W		AHULUI BAY	AFTER 1983
39	HI	02	02	E		AHAINA	AFTER 1983
39	HI	02	03	E		APILI	AFTER 1983
39	HI	02	04	E		ANA	AFTER 1983
39	HI	02	05	E		AKENA	AFTER 1983
39	HI	03	00			AWAII ISLAND	
39	HI	03	01	W		ILO BAY	AFTER 1983
39	HI	03	02	E		AMAKUA	AFTER 1983
39	HI	03	03	E		ONA	1977
39	HI	03	04	E		UNA	WQS BEING MET
39	HI	04	00			AUAI ISLAND	
39	HI	04	01	W		OT ALEE	1983
39	HI	04	02	W		ANAHAUKU BAY	AFTER 1983
39	HI	04	03	E		AIMEA	AFTER 1983
39	HI	04	04	E		APAA	AFTER 1983
39	HI	04	05	E		IHUE	AFTER 1983
39	HI	04	06	E		IPUU	AFTER 1983
39	HI	04	07	E		EEWA	AFTER 1983
39	HI	04	08	E		AIOKI	AFTER 1983
39	HI	05	00			OLOKAI ISLAND	
39	HI	05	01	W		MOLOKAI	AFTER 1983
39	HI	05	02	E		MOLOKAI	AFTER 1983
39	HI	06	00			AHAI ISLAND	
39	HI	06	01	E		ANAI	WQS BEING MET
39	HI	07	00			IIHAU	WQS BEING MET
39	HI	07	01	E		AKINI	WQS BEING MET

	W O S STATUS
[illegible]	1977
[illegible]	1977
[illegible]	1983
[illegible]	1977
[illegible]	1983
[illegible]	AFTER 1983
[illegible]	1977
[illegible]	1983
[illegible]	1983
[illegible]	1983
[illegible]	1983
[illegible]	1977
[illegible]	1977
[illegible]	1977
[illegible]	1977
[illegible]	1983
[illegible]	1977
[illegible]	1977
[illegible]	1983
[illegible]	1977
[illegible]	1977
[illegible]	1983
[illegible]	1983
[illegible]	1983
[illegible]	1977
[illegible]	1977
[illegible]	1983
[illegible]	1983
[illegible]	1977
[illegible]	1977
[illegible]	1977
[illegible]	1977
[illegible]	1977
[illegible]	1977
[illegible]	1977
[illegible]	1977
[illegible]	1977

WOS BEING NET,OVLPT PRESS

PF	ST	BA	SG	C	K	DESCRIPTION OF SEGMENT	W Q S STATUS
39	AS	00	00			AMERICAN SAMOA	
39	AS	22	00			AMERICAN SAMOA	
39	AS	31	31	F		PAGO PAGO	1977
39	AS	31	32	F		TAFUNA	1977
39	AS	31	33	F		LEONE	1977
39	AS	31	34	F		EASTERN DISTRICT	1977
39	AS	31	35	F		NORTHSHORE	1977
39	AS	31	04	F		MANUMA	1977

```
[illegible] ST BA SG C K        DESCRIPTION OF SEGMENT                    W O S STATUS
[illegible] TT 00 00    TRUST TERRITORIES OF PACIFIC
[illegible] TT 01 00    TRUST TERRITORIES  -INADEQUATE INFORMATION
[illegible] TT 01 01 2 MARSHALL
[illegible] TT 01 02 2 KUSAIE LAGOON, PONAPE
[illegible] TT 01 03 2 [illegible] LAGOON, MARIANA
[illegible] TT 01 04 2 [illegible], T-DOCK AREA
[illegible] TT 01 05 2 TRUK
```

AF ST BA SG C *	DESCRIPTION OF SEGMENT	W Q S STATUS
10 AK 00 00	ALASKA	
10 AK 01 00	ARCTIC SLOPE	INADEQUATE INFORMATION
10 AK 01 01 ?	ALL WATERS	
10 AK 02 00	NORTHWESTERN	INADEQUATE INFORMATION
10 AK 02 01 ?	ALL WATERS	
10 AK 03 00	YUKON	
10 AK 03 01 5	MIDDLE TANANA - BOUNDARIES SAME AS FAIRBANKS NORTH STAR BOROUGH	1977
10 AK 04 00	KUSKOKWIM	INADEQUATE INFORMATION
10 AK 04 01 ?	ALL WATERS	
10 AK 05 00	BRISTOL BAY	INADEQUATE INFORMATION
10 AK 05 01 ?	ALL WATERS	
10 AK 06 00	SOUTHERN ALASKA PENINSULA	INADEQUATE INFORMATION
10 AK 06 01 ?	ALL WATERS	
10 AK 07 00	SUSITNA	INADEQUATE INFORMATION
10 AK 07 01 ?	ALL WATERS	
10 AK 08 00	KENAI PENINSULA	INADEQUATE INFORMATION
10 AK 08 01 ?	ALL WATERS	
10 AK 09 00	KODIAK	INADEQUATE INFORMATION
10 AK 09 01 ?	ALL WATERS	
10 AK 10 00	COPPER	INADEQUATE INFORMATION
10 AK 10 01 ?	ALL WATERS	
10 AK 11 00	YAKUTAT	INADEQUATE INFORMATION
10 AK 11 01 ?	ALL WATERS	
10 AK 12 00	SOUTHEASTERN	INADEQUATE INFORMATION
10 AK 12 01 ?	ALL WATERS	
10 AK 22 22 5	CHINIAK-MARINE WATERS WOMANS BAY, ST.PAUL HARBOR & WOODY ISLAND	1977
10 AK 22 22 5	WARD COVE-MARINE WATERS/WARD COVE & TONGASS NARR.,MUD BAY TO LEWIS PT	1977
10 AK 22 22 5	SILVER BAY - MARINE WATERS OF SILVER BAY (BARANOF ISLAND)	1977

RR	ST	BA	SG	S	DESCRIPTION OF SEGMENT	W Q S STATUS
10	10	00	00		IDAHO	
10	10	22	00		IDAHO	
10	10	22	22	W	COEUR D'ALENE - BELOW S.F. TO WASHINGTON BORDER	1983
10	10	22	22	W	COEUR D'ALENE - MULLAN TO MOUTH	1983
10	10	22	22	W	BOISE RIVER - LUCKY PEAK TO MOUTH	1983
10	10	22	22	W	AMERICAN FALLS - SNAKE - BLACKFOOT TO AMERICAN FALLS DAM	1983
10	10	22	22	W	ROCK CREEK - TWIN FALLS TO MOUTH	1983
10	10	22	22	W	INDIAN CREEK - SOURCE TO MOUTH	1983
10	10	22	22	W	IDAHO FALLS - SNAKE - ROBERTS TO BLACKFOOT	1983
10	10	22	22	W	TWIN FALLS - SNAKE - MILNER DAM TO BUHL	1983
10	10	22	22	W	HENRY'S FK-ST. ANTHONY TO MOUTH S.F. TETON R - REXBURG TO MOUTH	1983
10	10	22	22	W	MILNER - SNAKE - MINIDOKA DAM TO MILNER DAM	1983
10	10	22	22	W	PORTNEUF RIVER - POCATELLO TO MOUTH	1983
10	10	22	22	W	WEBERDEEN DRAIN	1983
10	10	22	22	W	BEAR RIVER	1983
10	10	22	22	W	MAIN DRAIN - RUPERT TO MOUTH	1983
10	10	22	22	W	MC CALL - N.F. PAYETTE RIVER - MCCALL TO MOUTH	1983
10	10	22	22	W	WALCOTT - SNAKE - AMERICAN FALLS DAM TO MINIDOKA DAM	1983
10	10	22	22	F	BLISS - SNAKE - BUHL TO KING HILL	1977
10	10	22	22	W	DWYHEE - SNAKE - KING HILL TO HOMEDALE	1983
10	10	22	22	W	PAYETTE - SNAKE - HOMEDALE TO WEISER	1983
10	10	22	22	W	LEWISTON - SNAKE - BIRCH CREEK TO LEWISTON	1983
10	10	22	22	W	WEISER - SNAKE - WEISER TO BROWNLEE	1983
10	10	22	22	F	BLACKBIRD CREEK - SOURCE TO MOUTH	1977
10	10	22	22	W	BROWNLEE - SNAKE - BROWNLEE TO DEEP CREEK	1983
10	10	22	22	F	PANTHER CREEK - BLACKBIRD CREEK TO MOUTH	1977
10	10	22	22	W	HELL'S CANYON - SNAKE - DEEP CREEK TO BIRCH CREEK	1983
10	10	22	22	W	MAILEY - BIG WOOD RIVER - KETCHUM TO MAGIC RES.	1983
10	10	22	22	F	HEISE - SNAKE - WYOMING BORDER TO ROBERTS	1977
10	10	22	22	F	EMMETT - PAYETTE RIVER - HORSESHOE BEND TO MOUTH	1977
10	10	22	22	W	WEISER RIVER - MIDVALE TO MOUTH	1977
10	10	22	22	W	ALL OTHER SURFACE WATER IN STATE-EQUAL PRIORITY	1983

RE	ST	BA	SC	C	K	DESCRIPTION OF SEGMENT	W Q S STATUS
10	OR	00	00			OREGON	
10	OR	01	00			NORTH COAST RIVER BASIN	WQS GEN'LY BEING MET
10	OR	01	01	W		NECANICUM RIVER	
10	OR	01	02	W		NEHALEM BAY 0-9	
10	OR	01	03	W		NEHALEM RIVER 9-	
10	OR	01	04	W		WILSON RIVER 0-7	
10	OR	01	05	W		WILSON RIVER 7-	
10	OR	01	06	W		TRASK RIVER 0-5	
10	OR	01	07	W		TRASK RIVER 6-	
10	OR	01	08	W		TILLAMOOK BAY	AFTER 1983,LAND RUNOFF
10	OR	01	09	W		TILLAMOOK RIVER 0-15	
10	OR	01	10	W		TILLAMOOK RIVER 15-	
10	OR	01	11	W		NESTUCCA BAY	
10	OR	01	12	W		NESTUCCA RIVER 0-15	
10	OR	01	13	W		NESTUCCA RIVER 15-	
10	OR	01	14	W		NETARTS BAY	
10	OR	02	00			MID-COAST RIVER BASIN	WQS BEING MET
10	OR	02	01	W		SALMON RIVER	
10	OR	02	02	W		SILETZ BAY	
10	OR	02	03	W		SILETZ RIVER	
10	OR	02	04	W		YAQUINA BAY 0-21	
10	OR	02	05	W		YAQUINA RIVER 21-	
10	OR	02	06	W		ALSEA BAY 0-13	
10	OR	02	07	W		ALSEA RIVER 13-	
10	OR	02	08	W		SIUSLAW BAY 0-22	
10	OR	02	09	W		SIUSLAW RIVER 22-	
10	OR	03	00			UMPQUA RIVER BASIN	WQS BEING MET
10	OR	03	01	W		UMPQUA BAY 0-27	
10	OR	03	02	W		UMPQUA RIVER 27-111	
10	OR	03	03	W		NORTH UMPQUA	
10	OR	03	04	W		SOUTH UMPQUA 0-50	AFTER 1983,LD RUNOFF,WATER W/DRAWEL
10	OR	03	05	W		SOUTH UMPQUA 50-	AFTER 1983,LD RUNOFF,WATER W/DRAWEL
10	OR	04	00			SOUTH COAST RIVER BASIN	WQS BEING MET
10	OR	04	01	W		COOS BAY	1977
10	OR	04	02	W		COOS RIVER	
10	OR	04	03	W		COQUILLE BAY 0-35	
10	OR	04	04	W		COQUILLE RIVER 35-	
10	OR	05	00	W		ROGUE RIVER BASIN	
10	OR	05	01	W		ROGUE RIVER	AFTER 1983,LD RUNOFF,WATER W/DRAWEL
10	OR	05	02	W		BEAR CREEK	AFTER 1983,LD RUNOFF,WATER W/DRAWEL
10	OR	06	00			COLUMBIA RIVER BASIN	AFTER 1983
10	OR	06	01	W		COLUMBIA RIVER 0-309	
10	OR	07	00	W		LOWER COLUMBIA RIVER BASIN	AFTER 1983,DISSOLVED GAS
10	OR	07	01	W		SKIPANON RIVER	
10	OR	07	02	W		LEWIS & CLARK RIVER	
10	OR	07	03	W		KLASKANINE RIVER	
10	OR	08	00			WILLAMETTE RIVER BASIN	1983
10	OR	08	01	W		WILLAMETTE RIVER 0-187	WQS BEING MET, ASSIM CAP USED UP
10	OR	08	02	W		CLACKAMAS RIVER	
10	OR	08	03	W		TUALATIN RIVER 0-52	1983
10	OR	08	04	W		TUALATIN RIVER 62-	1983
10	OR	08	05	W		MOLALLA RIVER	
10	OR	08	06	W		RUBBING RIVER	
10	OR	08	07	W		YAMHILL RIVER	
10	OR	08	08	W		RICKETTS CREEK	
10	OR	08	09	W		LUCKIAMUTE RIVER	
10	OR	08	10	W		PARVIS RIVER	
10	OR	08	11	W		SANTIAM RIVER 0-12	
10	OR	08	12	W		NORTH SANTIAM RIVER	

10	[illegible]	08	13	W	SOUTH SANTIAM RIVER 0-21	
10	[illegible]	08	14	W	SOUTH SANTIAM RIVER 21-	1977
10	[illegible]	08	15	W	CALAPOOIA RIVER	
10	[illegible]	08	16	U	LONG TOM RIVER	
10	[illegible]	08	17	W	MCKENZIE RIVER	
10	[illegible]	08	18	W	COAST FORK WILLAMETTE	WQS BEING MET,PRESER ACTIV
10	[illegible]	08	19	W	MIDDLE FORK WILLAMETTE	WQS BEING MET,PRESER ACTIV
10	[illegible]	09	00		SANDY RIVER BASIN	1983
10	[illegible]	09	01	W	SANDY RIVER	
10	[illegible]	10	00		HOOD RIVER BASIN	WQS BEING MET
10	[illegible]	10	01	W	HOOD RIVER 0-14	
10	[illegible]	10	02	W	EAST FORK HOOD RIVER	
10	[illegible]	10	03	W	MIDDLE FORK HOOD RIVER	
10	[illegible]	10	04	W	WEST FORK HOOD RIVER	
10	[illegible]	11	00		DESCHUTES RIVER BASIN	
10	[illegible]	11	01	W	DESCHUTES RIVER 0-120	WQS BEING MET,PRESER ACTIV
10	[illegible]	11	02	W	DESCHUTES RIVER 120-164	WQS BEING MET,PRESER ACTIV
10	[illegible]	11	03	W	DESCHUTES RIVER 164-	WQS BEING MET,PRESER ACTIV
10	[illegible]	11	04	W	CROOKED RIVER	
10	[illegible]	12	00		JOHN DAY RIVER BASIN	WQS BEING MET,PRESER ACTIV
10	[illegible]	12	01	W	JOHN DAY RIVER	
10	[illegible]	13	00		UMATILLA RIVER BASIN	WQS BEING MET,PRESER ACTIV
10	[illegible]	13	01	W	UMATILLA RIVER	
10	[illegible]	14	00		WALLA WALLA RIVER BASIN	WQS BEING MET,PRESER ACTIV
10	[illegible]	14	01	W	WALLA WALLA RIVER	
10	[illegible]	15	00		SNAKE RIVER BASIN	WQS BEING MET,PRESER ACTIV
10	[illegible]	15	01	W	SNAKE RIVER 176-409	
10	[illegible]	16	00		GRANDE RONDE RIVER BASIN	WQS BEING MET,PRESER ACTIV
10	[illegible]	16	01	W	GRANDE RONDE RIVER	
10	[illegible]	16	02	W	WALLOWA RIVER	
10	[illegible]	17	00		POWDER RIVER BASIN	WQS BEING MET,PRESER ACTIV
10	[illegible]	17	01	W	POWDER RIVER	
10	[illegible]	17	02	W	BURNT RIVER	
10	[illegible]	18	00		MALHEUR RIVER BASIN	WQS BEING MET,PRESER ACTIV
10	[illegible]	18	01	W	MALHEUR RIVER	
10	[illegible]	19	00		OWYHEE RIVER BASIN	WQS BEING MET,PRESER ACTIV
10	[illegible]	19	01	W	OWYHEE RIVER	
10	[illegible]	20	00		MALHEUR LAKE RIVER BASIN	
10	[illegible]	20	01	W	SILVIES RIVER	AFTER 1983
10	[illegible]	20	02	W	DONNER & BLITZEN	AFTER 1983
10	[illegible]	21	00		GOOSE & SUMMER LAKES RIVER BASIN	
10	[illegible]	21	01	W	CHEWAUCAN RIVER	AFTER 1983
10	[illegible]	22	00		KLAMATH RIVER BASIN	
10	[illegible]	22	01	W	WILLIAMSON RIVER	AFTER 1983
10	[illegible]	22	02	W	SPRAGUE RIVER	AFTER 1983
10	[illegible]	22	03	W	KLAMATH RIVER 210-250	AFTER 1983,AGRIC RET FLO
10	[illegible]	22	04	W	LOST RIVER	1983

SF	ST	BA	SG	C	K	DESCRIPTION OF SEGMENT	W Q S STATUS
13	WA	00	00			WASHINGTON	
10	WA	01	00			NOOKSACK RIVER BASIN	1983
10	WA	01	01	W		DRAYTON HARBOR	
10	WA	01	02	W		BELLINGHAM BAY	
10	WA	01	03	W		INNER BELLINGHAM BAY INCLUDING WHATCOM CREEK	
10	WA	01	04	W		NOOKSACK RIVER AND TRIBUTARIES FROM MOUTH TO CON WITH MAPLE CREEK	
10	WA	01	05	W		NOOKSACK RIVER AND TRIBUTARIES ABOVE CON WITH MAPLE CREEK	
10	WA	01	06	W		SUMAS RIVER AND TRIBUTARIES FROM CANNADIAN BORDER TO HEADWATERS	
10	WA	01	07	W		MARINE WATERS	
10	WA	02	00			UPPER AND LOWER SKAGIT RIVER BASIN	1983
10	WA	02	01	E		SAMISH BAY	
10	WA	02	02	W		PADILLA BAY	
10	WA	02	03	W		BIRDALGO BAY	
10	WA	02	04	W		GUEMES CHANNEL	
10	WA	02	05	W		SKAGIT BAY	
10	WA	02	06	W		SKAGIT RIVER AND TRIBUTARIES FROM MOUTH TO WRIA 4 BOUNDARY	
10	WA	02	07	E		SKAGIT RIVER TRIBUTARIES FROM WRIA 4 TO CANADIAN BORDER	
10	WA	03	00			STILLAGUAMISH & ISLAND & SNOHOMISH RIVER BASINS	1983,STORM OVERFLOWS
10	WA	03	01	W		PORT SUSAN	
10	WA	03	02	W		STILLAGUAMISH RIVER AND TRIB FROM MOUTH TO CON OF N. AND S. FORKS	
10	WA	03	03	W		STILLAGUAMISH -NF TO MOUTH OF SQUIRE CREEK	
10	WA	03	04	W		STILLAGUAMISH - SF TO MOUTH OF CANYON CREEK	
10	WA	03	05	W		STILLAGUAMISH RIVER SF CANYON CREEK TO HEADWATERS	
10	WA	03	06	W		SARATOGA PASSAGE AND ADJACENT HARBORS	
10	WA	03	07	W		POSSESSION SOUND	1983,STORM OVERFLOWS
10	WA	03	08	W		PORT GARDNER BAY AND INNER EVERETT HARBOR	
10	WA	03	09	W		SNOHOMISH RIVER TI CON OF SKYKOMISH & SNOQUALMIC RIVERS	
10	WA	03	10	W		SKYKOMISH RIVER TO MOUTH OF MAY CREEK	
10	WA	03	11	W		SKYKOMISH RIVER FROM MAY CREEK TO HEADWATERS	
10	WA	03	12	W		SNOQUALMIC RIVER AND TRIBS FROM MOUTH TO TWIN FALLS STATE PARK ON S. FORK	
10	WA	03	13	W		SNOQUALMIC RIVER MIDDLE FORK FROM MOUTH TO RIVER MILE 4.1	
10	WA	03	14	W		SNOQUALMIC RIVER NORTH FORK	
10	WA	03	15	E		SNOQUALMIC RIVER MIDDLE FORK RM 4.1 TO HEADWATERS	
10	WA	03	16	E		SNOQUALMIC SOUTH FORK FROM TWIN FALLS S.P. TO HEADWATERS	
10	WA	04	00			CEDAR AND GREEN RIVER BASINS	1983,STORM OVRFLW
10	WA	04	01	W		SHIP CANAL AND LAKE UNION	
10	WA	04	02	W		LAKE WASHINGTON AND FEEDER STREAMS	
10	WA	04	03	W		CEDAR RIVER AND TRIBUTARIES	
10	WA	04	04	W		SMALL TRIBS TO MARINE WATERS	
10	WA	04	05	W		ELLIOT BAY - DUWAMISH WATERWAY	
10	WA	04	06	W		DUWAMISH-GREEN AND TRIBS FROM MOUTH TO FLEMING GEYSER PARK	
10	WA	04	07	E		GREEN RIVER FR IN FLEMING GEYSER TO HEADWATERS	
10	WA	04	08	W		SMALL TRIBS TO MARINE WATER	
13	WA	05	00			PUYALLUP AND CHAMBERS-CLOVER RIVER BASINS	1983,STORM OVRFLW
10	WA	05	01	E		INNER COMMENCEMENT BAY TO PUYALLUP R MILE 1	
13	WA	05	02	W		COMMENCEMENT BAY	
13	WA	05	03	W		PUYALLUP RIVER FROM RMI TO KINGS CREEK	
10	WA	05	04	W		WHITE RIVER FROM MOUTH TO MUD MT. DAM AND TRIBS	
13	WA	05	05	W		WHITE RIVER FROM MUD MT. DAM TO HEADWATERS AND TRIBS	
13	WA	05	06	W		CHAMBERS CREEK - CLOVER CREEK AND TRIBS.	
13	WA	06	00			NISQUALLY & DESCHUTES RIVER BASINS	1983
10	WA	06	01	W		NISQUALLY RIVER AND TRIBS	
10	WA	06	02	W		NISQUALLY RIVER ESTUARY	
13	WA	06	03	W		BUDD INLET	
13	WA	06	04	W		DESCHUTES RIVER AND TRIBS	
13	WA	07	00			KENNEDY-GOLDSBOROUGH & KITSAP & SKOKOMISH-DOSEWALLIPS RIVER BASINS	1983,STORM OVRFLW
13	WA	07	01	W		OAKLAND BAY WEST OF LAT 123 D 05' AND TRIBS TO OAKLAND BAY	
13	WA	07	02	W		SMALL TRIBS TO KITSAP PENN.	
13	WA	07	03	W		KITSAP PENN INLETS	

10	WA	07	04	W	TRIBS TO HOOD CANAL	
10	WA	07	05	W	HOOD CANAL SURFACE WATERS	
10	WA	08	00		SAN JUAN RIVER BASIN	1983,STORM OVRFLW
10	WA	08	01	W	MARINE WATERS - SAN JUAN ISLANDS	
10	WA	09	00		QUILCENE-SNOW & ELWAH-DUNGENESS & LYRE-HOKO & SOLEDUCK-HOH RB	AFTER 1983,NPS PROB
10	WA	09	01	W	PORT TOWNSEND HARBOR	
10	WA	09	02	W	SEQUIM BAY	
10	WA	09	03	W	BIG QUILCENE RIVER AND TRIBS	
10	WA	09	04	W	CHIMACUM CREEK	
10	WA	09	05	W	DUNGENESS RIVER AND TRIBS	
10	WA	09	06	W	ELWHA RIVER AND TRIBS	
10	WA	09	07	W	PORT ANGELES HARBOR	
10	WA	09	08	W	PORT ANGELES HARBOR TRIBS	
10	WA	09	09	W	HOKO RIVER AND TRIBS	
10	WA	09	10	W	PYSHT RIVER AND TRIBS	
10	WA	09	11	W	HOH RIVER AND TRIBS	
10	WA	09	12	W	QUILLAYUTE RIVER AND TRIBS	
10	WA	09	13	W	QUILLAYUTE RIVER ESTARINE WATERS	
10	WA	09	14	W	STRAITS OF JUAN DE FUCA, MARINE WATERS	
10	WA	09	15	W	PACIFIC OCEAN, MARINE WATERS	
10	WA	10	00		QUEETS-QUINAULT & LOWER CHEHALIS & UPPER CHEHALIS RB	AFTER 1983, NPS PROB
10	WA	10	01	W	QUEETS RIVER AND TRIBS	
10	WA	10	02	W	QUINAULT RIVER AND TRIBS	
10	WA	10	03	W	GRAYS HARBOR	
10	WA	10	04	W	INNER GRAYS HB E LON 123D 59'W TO COSMOP & TIDE WATERS WISHKAH R	
10	WA	10	05	W	HUMPTULIPS RIVER AND TRIBS	
10	WA	10	06	W	HOQUIAM RIVER AND TRIBS	
10	WA	10	07	W	WISHKAH RIVER AND TRIBS	
10	WA	10	08	W	WYNOOCHEE RIVER AND TRIBS	
10	WA	10	09	W	SATSOP RIVER AND TRIBS	
10	WA	10	10	W	WILDCAT CREEK AND TRIBS	
10	WA	10	11	W	CLOQUALLUM CREEK AND TRIBS	
10	WA	10	12	W	CHEHALIS RIVER FROM COSMOPOLIS TO SCAMMEN CREEK	
10	WA	10	13	W	CHEHALIS RIVER FROM SCAMMEN CREEK TO THE NEWAUKUM RIVER	
10	WA	10	14	W	NEWAUKUM RIVER AND TRIBS	
10	WA	10	15	W	CHEHALIS RIVER FROM NEWAUKUM RIVER TO HEADWATERS AND TRIBS	
10	WA	10	16	W	PACIFIC OCEAN	
10	WA	11	00		WILLAPA RIVER BASIN	AFTER 1983,NPS PROB,INFLOW PROB
10	WA	11	01	W	WILLAPA BAY	
10	WA	11	02	W	WILLAPA RIVER FROM MOUTH TO LIMIT AT TIDAL INFLUENCE	
10	WA	11	03	W	WILLAPA RIVER FROM LIMIT AT TIDAL INFLUENCE TO HEADWATERS	
10	WA	11	04	W	WILLAPA BAY TRIBS	
10	WA	11	05	W	PACIFIC OCEAN	
10	WA	12	00		GRAYS-ELOKOMAN & COWLITZ RIVER BASINS	AFTER 1983,NPS PROB,INFLOW PROB
10	WA	12	01	W	GRAYS BAY	
10	WA	12	02	W	GRAYS RIVER	
10	WA	12	03	W	ELOCHOMAN	
10	WA	12	04	W	COWLITZ RIVER AND TRIBS	
10	WA	12	05	W	COWEEMAN RIVER AND TRIBS	
10	WA	13	00		LEWIS & SALMON-WASHOUGAL RIVER BASINS	AFTER 1983,NPS PROB,INFLOW
10	WA	13	01	W	LEWIS RIVER AND TRIBS	
10	WA	13	02	W	KALAMA RIVER AND TRIBS	
10	WA	13	03	W	SALMON CREEK AND TRIBS	
10	WA	13	04	W	BURNT BRIDGE CREEK AND TRIBS	
10	WA	13	05	W	WASHOUGAL	
10	WA	14	00		WIND-WHITE SALMON & KLICKITAT & ROCK GLADE RB	AFTER 1983,NPS PROB,INFLOW PROB
10	WA	14	01	E	KLICKITAT RIVER	
10	WA	15	00		WALLA WALLA RIVER BASIN	AFTER 1983,NPS PROB,INFLOW
10	WA	15	01	W	WALLA WALLA RIVER AND TIRBS	
10	WA	15	02	W	TOUCHET RIVER AND TRIBS	
10	WA	15	03	W	MILL CREEK AND TRIBS	

PALOUSE RIV BASIN	AFTER 1983,NPS PROB,INFLOW PROB
* PALOUSE RIVER AND TRIBS	
* S.F. PALOUSE RIVER AND TRIBS	
LOWER AND MIDDLE SNAKE RIV BAS	AFTER 1983,AGRIC RUNOFF,IRR RET FLW
* SNAKE RIVER FROM LOWER GRANITE DAM TO WASH-OREG BORDER	
* TUCANNON RIVER AND TRIBS	
* GRAND ROUDE	
* SNAKE RIVER AND TRIBS FROM MOUTH TO LOWER GRANITE DAM	
UPPER & LOWER YAKIMA & NACHES & ALKALI-SQUILCHUCK RB	AFTER 1983, AGRIC RUNOFF
* YAKIMA R AND TRIBS FROM MOUTH TO SUNNYSIDE DAM BRIDGE	
* YAKIMA R AND TRIBS FROM SUNNYSIDE DAM BR TO WILSON CREEK	
* ELLENSBURG CR AND TRIBS	
* YAKIMA R FROM WILSON CR TO THORP	
* YAKIMA R AND TRIBS FROM THORP TO HEADWATERS	
* WILSON CR AND TRIBS	
* NACHES R AND TRIBS	
* S.F. R GR COULEE & U CRAB-WILL & MOSES COUL & FOSTER & LAKE ROOSE	AFTER 1983
* CRAB CR AND TRIBS IN LOWER CRAB	
* CRAB CR AND TRIBS IN GRAND COULEE	
* CRAB CR AND TRIBS IN UPPER CRAB-WILSON	
* MIA - FOSTER	
* MIA SI	
* MIA, FOSTER, COLUMBIA RIVER	
WENATCHEE & ENTIAT & CHELAN RB	AFTER 1983,AGRIC RUNOFF,IRR RET FLW
* WENATCHEE RIVER AND TRIBS	
* ENTIAT RIVER AND TRIBS	
* METH CHELAN - LAKE CHELAN AND TRIBS	
METH & E OKANOGAN & WESPELEM RIVER BASINS	AFTER 1983,AGRIC RUNOFF
* METHOW RIVER AND TRIBS	
* CHEWAWA RIVER MOUTH TO LAKE OSOYOOS	
SAN IL & MID LAKE ROOSE & COLVILLE & KEETLE & POND OREILLE RB	AFTER 1983,AGRIC RUNOFF
* MIA M, LAKE ROOSEVELT, COLUMBIA RIVER	
* COLVILLE RIVER AND TRIBS	
* SAN IL RIVER AND TRIBS	
* KEETLE RIVER AND TRIBS	
* POND OR OREILLE RIVER AND TRIBS	
LOWER & MID & LITTLE SPOKANE & HANGMAN RB	AFTER 1983,AGRIC RUNOFF,IRR RET FLW
* SPOKANE RIVER MOUTH TO ID-WA BORDER	
* LITTLE SPOKANE SUB TRIBS	
* HANGMAN CREEK	
* PUGET SOUND	
* COLUMBIA RIVER	

APPENDIX H

REFERENCE LEVEL RANKINGS

The reach rankings in Chapter II were derived by the procedure described in this appendix. This procedure is the only one of several tried which produces rankings that do not vary with seasonal groupings of the data.

Reference levels were established for 25 parameters, and good water reference levels for 14 of the 25. Parameters and levels were taken without modification from references existing in the literature to various critical parameters and levels. Some parameters measure the same pollutant using differing techniques.

The reference levels are compared, by parameter, with the mean median concentration on each reach. If a mean median for a parameter on a reach is better than that parameter's good water reference level, the parameter is said to be exemplary on the reach. If the mean median is worse than the reference level, the parameter is said to be exceptional on the reach. The levels selected represent the best available quantitative criteria, either from EPA guidelines, or from research activities. They are not intended to replace legally adopted local water quality standards. Table H-1 displays the reference levels and Table H-2 displays the good water reference levels and their sources.

Table H-3 displays the status - exemplary, exceptional, also measured, not measured - on each reach of the parameters associated with both sets of reference levels.

The reaches were then ordered by increasing number of exceptional parameters, and by decreasing number of exemplary parameters within groups of reaches with the same number of exceptional parameters.

This procedure yields the ranking given in Chapter II, reproduced in Table H-4 along with the number of parameters exemplary and exceptional on each reach.

TABLE H-1

REFERENCE LEVELS

STORET Parameter number	Parameter name (Method)	Reference level
10	Water temperature	32°C–aquatic life*
70	Turbidity	50 Jackson candle units–aquatic life*
80	Color	75 platinum-cobalt units–water supply+
300	Dissolved oxygen	4 mg/1–aquatic life, lower limit*
310	BOD (5 day)	30 mg/1–secondary treatment**
400	pH	6-9 standard units–aquatic life, range*
515	Total filtrable residue (105°C)	500 mg/1–water supply*
530	Total nonfiltrable residue	80 mg/1–aquatic life+
610	Total ammonia (as N)	.89 mg/1–aquatic life+
620	Total nitrate (as N)	.9 mg/1–nutrient++
630	Total nitrite plus nitrate (as N)	.9 mg/1–nutrient++
650	Total phosphate (as PO4)	.307 mg/1–nutrient*
653	Total soluble phosphate	.307 mg/1–nutrient*
665	Total phosphorus (as P)	.1 mg/1–nutrient*
940	Chloride (as Cl)	250 mg/1–water supply+
945	Sulfate (as SO4)	250 mg/1–water supply+
31501	Total coliforms (membrane filter, immediate, M-endo, 35°C)	10,000 per 100 ml–recreation*
31503	Total coliforms (membrane filter, delayed, M-endo, 35°C)	10,000 per 100 ml–recreation*
31504	Total coliforms (membrane filter, immediate, les endo agar, 35°C)	10,000 per 100 ml–recreation*
31505	Total coliforms (most probable number, confirmed, 35°C)	10,000 per 100 ml–recreation*
31507	Total coliforms (most probable number, completed, 35°C)	10,000 per 100 ml–recreation*
31615	Fecal coliforms (most probable number, EC, 44.5°C)	2,000 per 100 ml–recreation*
31616	Fecal coliforms (membrane filter M-FC, 44.5°C)	2,000 per 100 ml–recreation*
32730	Phenols	1 ug/1–water supply+
70300	Total filtrable residue (180°C)	500 mg/1–water supply*

*_Guidelines for Developing or Revising Water Quality Standards_, EPA Water Planning Division, April 1973.

+_Criteria for Water Quality_, EPA, 1973 (Section 304(a)(1) guidelines)

++_Biological Associated Problems in Freshwater Environments_, FWPCA, 1966, pp 132-3.

**EPA Standard for Secondary Treatment (40 CFR Part 133)

TABLE H-2

GOOD WATER REFERENCE LEVELS

STORET parameter number	Parameter Name (Method)	Good Water Reference Level
70	Turbidity	10 Jackson candle units–aquatic life*
300	Dissolved Oxygen	5 mg/1–aquatic life, lower limit*
310	BOD (5 day)	3 mg/1–1/10 reference level
610	Total ammonia (as N)	.29 mg/1–aquatic life+
650	Total phosphate (as PO4)	.03 mg/1–1/10 reference level
653	Total soluble phosphate	.03 mg/1–1/10 reference level
665	Total phosphorus (as P)	.01 mg/1–1/10 reference level
31501	Total coliforms (membrane filter, immediate, M-endo, 35°C)	1,000 per 100 ml–1/10 reference level
31503	Total coliforms (membrane filter, delayed, M-endo, 35°C)	1,000 per 100 ml–1/10 reference level
31504	Total coliforms (membrane filter, immediate, les endo agar, 35°C)	1,000 per 100 ml–1/10 reference level
31505	Total coliforms (most probable number, confirmed, 35°C)	1,000 per 100 ml–1/10 reference level
31507	Total coliforms (most probable number, completed, 35°C)	1,000 per 100 ml–1/10 reference level
31615	Fecal coliforms (most probable number, EC, 44.5°C)	200 per 100 ml–recreation*
31616	Fecal coliforms (membrane filter, M-FC, 44.5°C)	200 per 100 ml–recreation*

*_Guidelines for Developing or Revising Water Quality Standards_, EPA Water Planning Division, April 1973.
+_Criteria for Water Quality_, EPA, 1973 (Section 304(a)(1) guidelines)

TABLE H-3

PARAMETERS STATUS BY REACH

REACH \ STORET PARAMETER NUMBER	10	70*	80	300	310	400	515	530	610*	620*	630*	650*	653*	665*	940	945	31501*	31503*	31504*	31505*	31507*	31615*	31616*	32730	70300	TOTALS			
HUDSON		•	•	E	E	•		•	E	•					X	•	X	•					X	X		3	4	8	15
DELAWARE		•	•	E	E	•	•	•	•	X	•	X	X	•	•	•	•	•		A			•	•	•	2	4	16	22
SUSQUEHANNA		•	•	E	E	•	•	•	E	X	•	•	•	•	•	•	•	•		X			•	•	•	3	2	17	22
POTOMAC		•	•	E	•	•	•	•	*	•	•	X	X	•	•	•	•	•		•		•	E	X	•	2	3	18	23
ALABAMA		•	•	E	E	•	•	•		•	•			X	•	•	E					X			•	3	2	11	16
UPPER OHIO		•	•	E	E	•	•	•	•	•	X		E	•	•	•	•	•					•	X	•	3	2	15	20
MIDDLE OHIO		•	•	E	E		•	•	E	X	X		•	X	•	•	X	•					X	X	•	3	6	10	19
LOWER OHIO		•	X	•	E	E	•		•	E		X		X	•	•	X	•					•	X	•	3	5	9	17
UPPER TENNESSEE		•	•	•	E	E	•	•	•	E	•	X	•	•		•	•	E	E		•		E		•	6	1	13	20
LOWER TENNESSEE		•	E	•	E	E	•	•	•	E	•	•	•	•	•	•	•	E					E		•	6	0	13	19
UPPER MISSOURI		•	•	•	E	E	•	•		E	•	•	E	E	•	•	•	E	E				E		•	8	0	11	19
MIDDLE MISSOURI		•	X	•	E	E	•	X	X	E	•	•	X	•	X	•	•	X	X		X		X	X	•	3	10	9	22
LOWER MISSOURI		•	X	•	E	•	•	•		E	•	•	X	•	X	•	•	X	X					X	•	2	6	11	19
UPPER MISSISSIPPI		•	E	•	E	E	•		•	E	•				•	•	•				•		•		•	4	0	11	15
MISS. NEAR MINN.		•	•	•	E	•	•	•	•	X	X	X		X	X	•	•		•		•	X	X			1	7	11	19
MIDDLE MISSISSIPPI		•	X	•	E	•	•	•	•	E	X	•		•	X	•	•	•	•		•		•	•	X	•	2	4	16	22
LOWER MISSISSIPPI		•	X	•	E	E	•	•	X	E	X	X	X	•	X	•	•	•	•					•	•	•	3	6	12	21
UPPER ARKANSAS		•	X	•	E	•	•	X	X	E	X	X	X		X	•	X	E			•			E		X	4	9	6	19
LOWER ARKANSAS		•	X	•	E	E	•	•	•	E	•		•	•	X	•	•	X	X					X		•	1	5	11	19
UPPER RED		•				•				•						X	X									0	2	3	5
LOWER RED		•	•	•	E	E	•	X	•	E	•	•	•		X	•	•	X	E					•	X	•	4	4	12	20
BRAZOS		•	•	•	E	E	•		•	E	•		•		X	X	X	•						E	•	X	4	4	9	17
RIO GRANDE		•	X	•	E	E	•	•	•	E	•	•	•		X	•	•	•	•		E			•		•	4	2	14	20
UPPER COLORADO		•	X	•	E	E	•	•	X	E	X	•	•		X	•	•				•			•		•	3	4	11	18
LOWER COLORADO		•	•	•	E	E	•	X		E	•	•		•	•	•	X		E					E		X	5	3	9	17
SACRAMENTO		•	E		E	E	•	X	•	E	•	•	X	X	•	•	•	E				X		E			6	4	8	18
COLUMBIA		•	E	•	E	E	•	•	•	E	•	•	•		•	•	•	E	E	E	•			E		•	8	0	13	21
SNAKE		•	E	•	E	•	•	•	•	E	•	•	•		•	•	•	•	•	E	•			E		•	5	0	16	21
WILLAMETTE		•	E	•	E	E	•	•	•	E	•	•			•	•	•		•		•		•			•	4	0	14	18
YUKON		•		•			•						•			•	•									0	0	6	6
BOSTON HARBOR		•			E					E	•							E						E			4	0	2	6
CHICAGO AREA-TRIBS.		•	•	•	E	•	•	•	•	X	•	•	X		X	•	•	X						X	X		1	6	11	18
CHICAGO AREA-L.MICHIGAN		•	E	•	E	E		•	•	E	•	•	X	E	•	•	•	E	E					E	•		8	1	10	19
DETROIT AREA-TRIBS.		•	•		E	•	•	•	•	•	•				X	•	•			X				E	X		2	3	10	15
DETROIT AREA-RIVERS		•	E	•	E	E	•	•	•	E	•	•	•	•	X	•	•	E	E	•	E			E	X	•	8	2	13	23

E EXEMPLARY
X EXCEPTIONAL
• ALSO MEASURED BUT NEITHER EXEMPLARY NOR EXCEPTIONAL

*PARAMETERS ALSO ASSOCIATED WITH GOOD WATER REFERENCE LEVELS

TABLE H-4

REACHES BY RANK

Group	Rank	Reach	Numbers of parameters Exemplary	Exceptional
	1	Upper Missouri	8	0
		Columbia	8	0
a	3	Lower Tennessee	6	0
	4	Snake	5	0
4	5	Willamette	4	0
4	5	Boston Harbor	4	0
4	5	Upper Mississippi	4	0
c	8	Yukon	0	0
6	9	Chicago Area-Lake Michigan	8	1
;	10	Upper Tennessee	6	1
8	11	Detroit Area - River	8	2
9	12	Rio Grande	4	2
1C	13	Alabama	3	2
10	13	Upper Ohio	3	2
10	13	Susquehanna	3	2
1'	16	Upper Red	0	2
12	17	Lower Colorado	5	3
13	18	Potomac	2	3
1	18	Detroit Area - Tributaries	2	3
14	20	Sacramento	6	4
1°	21	Lower Red	4	4
1°	2'	Brazos	4	4
16	23	Upper Colorado	3	4
16	23	Hudson	3	4
17	25	Delaware	2	4
17	25	Middle Mississippi	2	4
'8	27	Lower Arkansas	3	5
18	27	Lower Ohio	3	5
19	29	Lower Mississippi	3	6
19	29	Middle Ohio	3	6
20	31	Lower Missouri	2	6
21	32	Chicago Area - Tributaries	1	6
22	33	Mississippi near Minneapolis	1	7
23	34	Upper Arkansas	4	9
24	35	Middle Missouri	3	10